



# Prefeitura Municipal de Bebedouro

Praça José Stamato Sobrinho - nº 45 - CEP 14701-009 - Cx Postal 361  
CNPJ - 45.709.920/0001-11 - Insc. Est. Isenta  
BEBEDOURO - Estado de São Paulo  
Fone: (17) 3345-9100 - www.bebedouro.sp.gov.br



Bebedouro Capital Nacional da Laranja, 10 de outubro de 2024  
OEP/550/2024

Senhor Presidente

Em resposta ao Requerimento nº 52/2024 de autoria da vereadora Dra. Ivanete Cristina Xavier, que nos fora enviado, bem como à Secretária de Educação, encaminhamos as informações solicitadas.

Atenciosamente.

**Lucas Gibin Seren**  
**Prefeito Municipal**

**À Sua Excelência o Senhor**  
**Dr. Edgar Cheli Junior**  
**Presidente da Câmara Municipal de Bebedouro**  
**Bebedouro-SP.**

PROTOCOLO 49930/2024 - 10/10/2024 13:22



Bebedouro/SP, 04 de outubro de 2024.

**OFÍCIO Nº 804/2024**

**ASSUNTO: RESPOSTA AO REQUERIMENTO Nº 52/2024.**

A Secretaria Municipal de Educação de Bebedouro – SEMEB, em atenção ao requerimento em epígrafe, de lavra da DD. Vereadora Ivanete Cristina Xavier, vem por intermédio deste prestar as seguintes informações.

**1. Diante da citada melhora nos índices educacionais pelo Prefeito Municipal, tal índice também foi alcançado pela diminuição nas desigualdades? Caso positivo a partir de qual ano?**

A desigualdade é medida pela diferença de Índice de Desenvolvimento da Educação Básica - IDEB entre as escolas de maior e menor resultado no IDEB. Os resultados nos anos de 2017 a 2023 mostram que as desigualdades estão diminuindo.

Anos Avaliados	2017	2019	2021	2023
Diferença entre o menor IDEB e a maior IDEB das escolas.	2	1,7	1,5	1,4

**2. Se alcançado, qual o valor encaminhado ao município de valor aluno ano resultado – VAAR? Detalhar mensalmente.**

A Lei Federal nº 14.113/2020, que regulamenta o Fundo de Manutenção e Desenvolvimento da Educação Básica e de Valorização dos Profissionais da Educação (Fundeb), no art. 5º, inciso III dispõe que as Redes Municipais de Ensino receberão a título de complementação 2,5 (dois inteiros e cinco décimos) pontos percentuais cumpridas as condicionalidades de melhoria de gestão e evolução de indicadores, de melhoria da aprendizagem e redução das desigualdades, denominado VAAR, cujo montante é aferido no percentual supra e distribuído mensalmente aos municípios.

Os valores destinados ao Município de Bebedouro encontram-se discriminados nas tabelas constantes na Portaria Interministerial nº 06/2023 – pág. 143 e Portaria Interministerial nº 09/2024, página 118, em anexo, não sendo mensurado de maneira per capita, mas sim por Rede de Ensino de cada ente federativo. (Docs. 01 e 02).

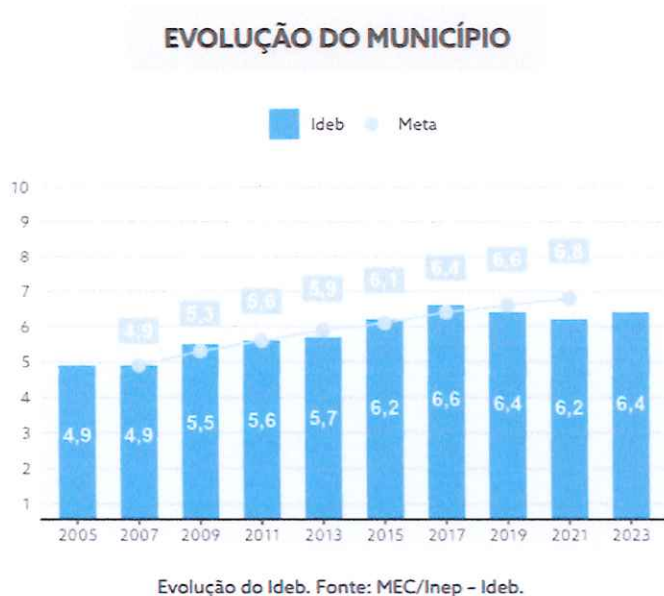
**3. Como foi a distribuição para a Rede de Ensino?**

Os recursos recebidos da complementação - VAAR foram empregados na aquisição de materiais didáticos-pedagógicos, de papelaria, higiene e limpeza e distribuídos para toda a Rede Municipal de Ensino.

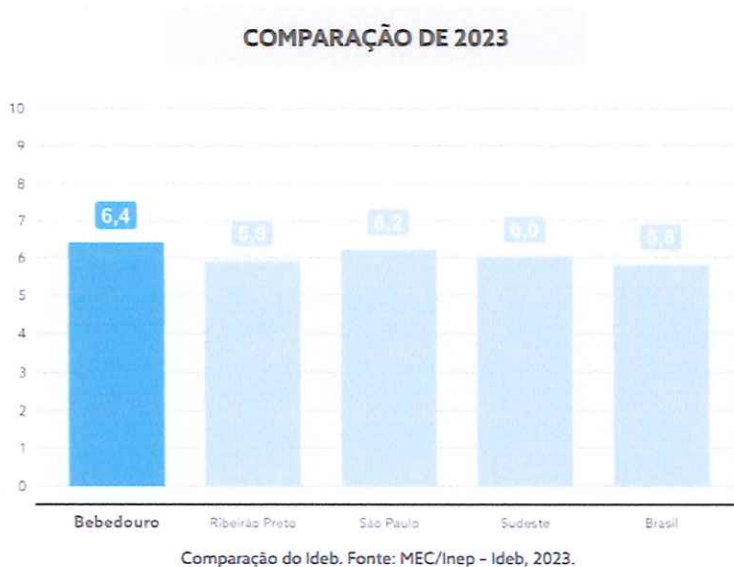


4. Qual a atual situação do município no último INEP e no ano anterior ao início da pandemia?

O desenvolvimento da educação é medido pelo IDEB, o gráfico abaixo mostra que os resultados dos anos de 2019 e 2021 sofreram o impacto da pandemia.



Vale ressaltar que o município de Bebedouro está com IDEB acima da mesorregião de Ribeirão Preto, do Estado de São Paulo, da Região Sudeste e Brasil, conforme mostra o gráfico abaixo.



5. O provimento do cargo ou função de gestor escolar foi realizado de acordo com critérios técnicos de mérito e desempenho ou a partir da escolha realizada com a participação da comunidade escolar dentre candidatos aprovados previamente em avaliação de mérito e desempenho?



e IV:

Art. 37 (.....)

(....)

II - a **investidura em cargo** ou emprego público **depende de aprovação prévia em concurso público de provas ou de provas e títulos**, de acordo com a natureza e a complexidade do cargo ou emprego, na forma prevista em lei, ressalvadas as nomeações para cargo em comissão declarado em lei de livre nomeação e exoneração. (gn)

V - **as funções de confiança**, exercidas exclusivamente por servidores **ocupantes de cargo efetivo**, e os cargos em comissão, a serem preenchidos por servidores de carreira nos casos, condições e percentuais mínimos previstos em lei, destinam-se apenas às atribuições de direção, chefia e assessoramento. (gn)

O provimento dos cargos e das funções de gestor escolar na Rede Municipal de Ensino são realizados de acordo com o especificado na Lei nº 4072/2009, que dispõe sobre o Plano de Carreira dos Profissionais da Educação do Município de Bebedouro, ou seja:

- **Diretor de Escola:** cargo provido por concurso público de provas e títulos.
- **Vice-Diretor de Escola e Professor Coordenador Pedagógico:**
  - 1- **função atribuída a ocupantes de cargo de professor efetivo** que preencham os requisitos para a função e que possuam experiência docente de no mínimo 3 anos.
  - 2- se inscrever em Processo Seletivo de Credenciamento, se tiver sua inscrição deferida entregar um Plano de Trabalho que vise a melhoria do processo ensino-aprendizagem da unidade escolar de seu interesse.
  3. apresentar sua Proposta de Trabalho na unidade de seu interesse para aprovação do Conselho de Escola (**formado por gestores, professores, funcionários, e pais de alunos**), bem como do Diretor de Escola, com anuência da Secretária de Educação.

6. **Houve a participação de pelo menos 80% dos estudantes de cada ano escolar periodicamente avaliado em cada rede de ensino por meio dos exames nacionais do sistema nacional de avaliação da educação básica desde o ano de 2023? Qual o índice de participação anterior à pandemia?**

A média de participação na Avaliação do SAEB em 2017 foi em média de 93,8% dos alunos matriculados e no ano de 2023, a média de participação foi de 93,5%.

7. **Houve redução das desigualdades educacionais, socioeconômicas e raciais nos exames nacionais do sistema nacional da avaliação da educação básica? Encaminhar a documentação pertinente.**



Conforme Resolução n.05/2022 emitida pela Comissão Intergovernamental de Financiamento para a Educação Básica de qualidade, a metodologia de aferição da condicionalidade prevista no inciso III, do § 1º, do art. 14, da Lei nº 14.113, de 25 de dezembro de 2020, elaborada pelo Instituto Nacional de Estudos e Pesquisas Educacionais Anísio Teixeira (INEP), que trata da redução das desigualdades educacionais socioeconômicas e raciais medidas nos exames nacionais do SAEB, para fins de distribuição da Complementação VAAR, utiliza o Indicador de Nível Socioeconômico (INSE), os dados de cor/raça coletados nos questionários contextuais e o desempenho dos alunos.

Portanto, o cálculo é feito por técnicos do INEP com base nas diferenças educacionais socioeconômicas e raciais aferidas por meio do Índice Socioeconômico de Diferença de Desempenho (IDESocial) e do Índice Racial de Diferença de Desempenho (IDERaca), calculados a partir dos dados das edições do SAEB.

A plataforma QEDU disponibiliza dados educacionais com base nas informações do Censo Escolar e INEP, para o ano de 2019 esses são os dados disponíveis:

#### Equidade

Percentual de estudantes com aprendizado adequado

Anos Iniciais ▾

#### Português

Nível Socioeconômico



Raça/Cor



#### Matemática

Nível Socioeconômico



Raça/Cor



● ≥ 70%   ● ≥ 50%   ● ≥ 25%   ● < 25%  
Aprendizado   Aprendizado   Aprendizado   Aprendizado

8. Foi firmado regime de colaboração entre Estado e Município formalizado na legislação estadual e em execução, nos termos do inciso II, do parágrafo único, do art. 158 da Constituição Federal e do art. 3º da Emenda Constitucional nº 108, de 26 de agosto de 2020?

Sim, de acordo com o Termo de acordo bilateral firmado em 01/07/2022 entre o Governo do Estado de São Paulo, através da Secretaria de Estado da



Educação de São Paulo – SEDUC e a Prefeitura Municipal de Bebedouro de acordo com o Processo de formalização e execução de acordo bilateral SEDUC-PRC-2022-03841-DM, aditado em março/2024 - SEDUC-PRC-2024-00353-DM. (Docs. 03 e 04)

**9. Os referenciais curriculares estão alinhados à Base Nacional Comum Curricular, aprovados nos termos do respectivo sistema de ensino?**

O Decreto Municipal nº 13.987, de 06 de fevereiro de 2020, publicado na Imprensa Oficial Eletrônica no dia 10 de fevereiro de 2020 | Edição Nº 1620 | Caderno II, fixa normas relativas a adesão ao Currículo Paulista da Educação Infantil e Ensino Fundamental para o Sistema de Ensino de Bebedouro, o qual considera como fundamento a Base Nacional Comum Curricular (BNCC) que contempla a Educação Infantil e Ensino Fundamental, bem como, a necessidade de preparar os processos de planejamento e implementação, que serão fundamentais para que a BNCC cumpra o seu papel de promover mais qualidade e equidade na aprendizagem dos estudante. (Doc.05)

Ainda considera a aprovação da Indicação CEE 179/2019 contendo o Currículo Paulista da Educação Infantil e Ensino Fundamental para o Sistema de Ensino do Estado de São Paulo depois de amplo trabalho colaborativo, princípio central para a implementação da BNCC, como também a necessidade de organizar o trabalho das escolas para que possam se apropriar e concretizar as aprendizagens pautadas pela BNCC e consequente Currículo Paulista.

A Portaria SEMEB nº 18/2021, publicada na Imprensa Oficial Eletrônica do dia 16 de julho de 2021 | Edição Nº1.966 | Caderno IV, regulamenta a adesão ao Curso de formação continuada para a implementação do Currículo Em Ação no âmbito do município de Bebedouro em regime de colaboração com a Secretaria de Estado da Educação de São Paulo. (Doc.06)

Sendo essas as informações a esclarecer, subscrevemo-nos com os protestos de elevada estima e distinta consideração.

Atenciosamente,

  
**ANGÉLICA LAINETTI MASSARO**  
Secretária Municipal de Educação  
RG. 30.378.013-7

Exmo. Sr.  
Lucas Gibin Seren  
DD. Prefeito Municipal  
BEBEDOURO/SP



Sumário

Atos do Poder Executivo 1
Ministério da Educação 1
Ministério da Fazenda 146
Ministério de Minas e Energia 147
Esta edição é composta de 147 páginas

Atos do Poder Executivo

RETIFICAÇÃO

No DECRETO Nº 11.869, DE 28 DE DEZEMBRO DE 2023, publicado no DOU de 29/12/2023, Seção 1, pág. 4, onde se lê:
Art. 4º O Anexo I ao Decreto nº 11.353, de 2023, passa a vigorar com as seguintes alterações:

"Art. ....

- IV - elaboração, acompanhamento e avaliação do plano plurianual, da lei de diretrizes orçamentárias e da lei orçamentária anual;
V - viabilização de novas fontes de recursos para os planos de governo;
VI - formulação de diretrizes, acompanhamento e avaliação de financiamentos externos de projetos públicos com organismos multilaterais e com agências governamentais; e
VII - coordenação e gestão do Sistema de Planejamento e de Orçamento Federal." (NR)

Leia-se:

Art. 4º O Anexo I ao Decreto nº 11.353, de 2023, passa a vigorar com as seguintes alterações:

"Art. 1º .....

- IV - elaboração, acompanhamento e avaliação do plano plurianual, da lei de diretrizes orçamentárias e da lei orçamentária anual;
V - viabilização de novas fontes de recursos para os planos de governo;
VI - formulação de diretrizes, acompanhamento e avaliação de financiamentos externos de projetos públicos com organismos multilaterais e com agências governamentais; e
VII - coordenação e gestão do Sistema de Planejamento e de Orçamento Federal." (NR)

Ministério da Educação

GABINETE DO MINISTRO

PORTARIA INTERMINISTERIAL Nº 6, DE 28 DE DEZEMBRO DE 2023

Estabelece as estimativas, os valores, as aplicações e os cronogramas de desembolso das complementações da União ao Fundo de Manutenção e Desenvolvimento da Educação Básica e de Valorização dos Profissionais da Educação para o exercício de 2024, nas modalidades Valor Anual por Aluno - VAAF, Valor Anual Total por Aluno - VAAT e Valor Anual por Aluno decorrente da complementação VAAR - VAAR.

O MINISTRO DE ESTADO DA EDUCAÇÃO e o MINISTRO DE ESTADO DA FAZENDA, no uso das atribuições que lhes confere o art. 87, parágrafo único, incisos II e IV, da Constituição, e tendo em vista o disposto na Lei nº 14.113, de 25 de dezembro de 2020, e no Decreto nº 10.656, de 22 de março de 2021, resolvem:

Art. 1º A operacionalização das complementações da União ao Fundo de Manutenção e Desenvolvimento da Educação Básica e de Valorização dos Profissionais da Educação - Fundeb, nas modalidades Valor Anual por Aluno - VAAF, Valor Anual Total por Aluno - VAAT e Valor Anual por Aluno decorrente da complementação VAAR - VAAR, no exercício de 2024, será realizada com base no disposto na Lei nº 14.113, de 25 de dezembro de 2020, e conforme o disposto nesta Portaria, no que se refere:

- I - à estimativa da receita total dos Fundos, nos termos do art. 3º da Lei nº 14.113, de 2020;
II - à estimativa dos valores das complementações da União nas modalidades VAAF, VAAT e VAAR, nos termos do art. 5º da Lei nº 14.113, de 2020;
III - à estimativa do VAAF no âmbito do Distrito Federal e de cada estado, nos termos do art. 11 da Lei nº 14.113, de 2020;
IV - à estimativa do valor anual mínimo por aluno - VAAF-MIN definido nacionalmente, nos termos do art. 12 da Lei nº 14.113, de 2020;
V - aos valores do VAAT no âmbito das redes de ensino, nos termos do § 3º do art. 13 da Lei nº 14.113, de 2020, anteriormente à complementação-VAAT;
VI - à estimativa do valor anual total mínimo por aluno - VAAT-MIN definido nacionalmente, nos termos do art. 13 da Lei nº 14.113, de 2020, e à correspondente distribuição de recursos da complementação-VAAT às redes de ensino;
VII - às aplicações mínimas pelas redes de ensino em educação infantil, nos termos do art. 28 da Lei nº 14.113, de 2020;
VIII - à distribuição de recursos da complementação-VAAR às redes de ensino; e
IX - aos cronogramas de desembolso das complementações da União nas modalidades VAAF, VAAT e VAAR.

Art. 2º O VAAF-MIN, definido nacionalmente para o ano de 2024 no âmbito do Fundeb, estimado na forma do inciso IV do art. 1º desta Portaria, fica estabelecido em R\$ 5.361,92 (cinco mil, trezentos e sessenta e um reais e noventa e dois centavos).

Art. 3º O VAAT-MIN, definido nacionalmente para o ano de 2024 no âmbito do Fundeb, estimado na forma do inciso VI do art. 1º desta Portaria, fica estabelecido em R\$ 8.422,12 (oito mil, quatrocentos e vinte e dois reais e doze centavos).

Art. 4º As estimativas, as aplicações e os cronogramas de que tratam os incisos I a IV e VI a IX do art. 1º desta Portaria serão atualizados a cada quatro meses ao longo do exercício e divulgados por meio de ato conjunto do Ministério da Educação - MEC e do Ministério da Fazenda - MF.

Art. 5º Serão divulgados no endereço eletrônico gov.br/fnde/pt-br/acesso-a-informacao/acoes-e-programas/financiamento/fundeb/consultas, do portal do Fundo Nacional de Desenvolvimento da Educação - FNDE, os seguintes dados e informações relativos ao Fundeb no ano de 2024, desdobrados por estados, Distrito Federal e municípios:

- I - número de alunos considerados na distribuição dos recursos dos Fundos, por segmento da educação básica;
II - coeficientes de distribuição dos recursos dos fundos;
III - estimativa da receita anual dos fundos;
IV - estimativa de distribuição dos recursos da complementação-VAAF às redes de ensino; e
V - instituições conveniadas com o poder público que tiveram matrículas consideradas na distribuição dos recursos dos Fundos.

Art. 6º Esta Portaria entra em vigor na data de sua publicação, com efeitos financeiros a partir de 1º de janeiro de 2024.

CAMILO SOBREIRA DE SANTANA
Ministro de Estado da Educação

FERNANDO HADDAD
Ministro de Estado da Fazenda

ANEXO I

Table with columns: EDUCAÇÃO INFANTIL, ENSINO FUNDAMENTAL, ENSINO PÚBLICO, AEE, EDUCAÇÃO, EJA, ITINERÁRIO DE FORMAÇÃO TÉCNICA E PROFISSIONAL, EDUCAÇÃO PROFISSIONAL CONCOMITANTE AO ENSINO MÉDIO. Rows contain numerical data for various educational levels and funding types.



DOCUMENTO ASSINADO DIGITALMENTE - PROTOCOLO:49930/2024 - 10/10/2024 - 13:22 - U4DN-10UM-K904-5337



Table with 19 columns containing numerical data, likely representing financial or administrative values.

Table titled 'INSTITUIÇÕES CONVENIADAS' with multiple columns for educational categories and financial data.

ANEXO II

Cronograma de Desembolso da Complementação da União-VAAF ao Fundeb no Ano de 2024 (art. 16, § 2º, da Lei nº 14.113/2020)

Table showing the disbursement schedule by month and state, with columns for months and states like ALAGOAS, AMAZONAS, BAHIA, etc.

(\* Correspondente a até 15% do total de 2024 a ser distribuído automaticamente

ANEXO III

Demonstrativo da Distribuição da Complementação da União-VAAT ao Fundeb no Ano de 2024 (art. 16 da Lei nº 14.113/2020)

Table showing the distribution of VAAT complementation by UF (state) and IBGE code, with columns for UF, Ente Federado, Código IBGE, and monetary values.

PRESIDÊNCIA DA REPÚBLICA • CASA CIVIL • IMPRENSA NACIONAL

LUIZ INÁCIO LULA DA SILVA
Presidente da República

RUI COSTA DOS SANTOS
Ministro de Estado Chefe da Casa Civil

AFONSO OLIVEIRA DE ALMEIDA
Diretor-Geral da Imprensa Nacional

DIÁRIO OFICIAL DA UNIÃO
Em circulação desde 1º de outubro de 1862

RAYANE DE OLIVEIRA CARVALHO
Coordenadora-Geral de Publicação, Produção e Preservação

ALEXANDRE MIRANDA MACHADO
Coordenador de Publicação do Diário Oficial da União



SEÇÃO 1 • Publicação de atos normativos
SEÇÃO 2 • Publicação de atos relativos a pessoal da Administração Pública Federal
SEÇÃO 3 • Publicação de contratos, editais, avisos e ineditoriais

www.in.gov.br ouvidoria@in.gov.br
SIG, Quadra 6, Lote 800, CEP 70610-460, Brasília - DF
CNPJ: 04196645/0001-00 Fone: (61) 3441-9450



DOCUMENTO ASSINADO DIGITALMENTE - PROTOCOLO-49930/2024 - 10/10/2024 - 13:22 - U4DN-10UM-K904-5337





PI	SANTO INACIO DO PIAUI	2209500	4.816,96	8.422,12	4.345.510,46	37,73%
BA	LIVRAMENTO DE NOSSA SENHORA	2919504	4.822,72	8.422,12	40.073.211,05	53,83%
PI	SAO MIGUEL DO TAPUIO	2210409	4.952,24	8.422,12	19.938.853,04	50,32%
BA	ARACI	2902104	4.952,43	8.422,12	64.185.143,79	47,49%
BA	SAO JOSE DO JACUIPE	2929370	4.955,02	8.422,12	12.785.113,34	42,61%
AL	LAGOA DA CANOA	2704104	4.989,52	8.422,12	28.598.775,88	42,64%
BA	GANDU	2911204	4.995,71	8.422,12	29.772.369,04	52,60%
AL	CAMPO GRANDE	2701506	5.012,99	8.422,12	12.316.182,71	57,19%
CE	COREAU	2304004	5.013,63	8.422,12	26.598.421,45	46,65%
PA	BRASIL NOVO	1501725	5.047,07	8.422,12	22.488.481,63	38,53%
BA	URANDI	2932606	5.050,15	8.422,12	16.529.197,35	55,17%
MA	CENTRO NOVO DO MARANHAO	2103174	5.050,24	8.422,12	30.739.806,08	33,42%
BA	NOVO HORIZONTE	2923035	5.053,91	8.422,12	11.699.285,66	45,61%
BA	SANTA INES	2927903	5.086,40	8.422,12	11.035.916,64	54,04%
PB	SAO JOAO DO RIO DO PEIXE	2500700	5.099,55	8.422,12	22.469.993,62	36,50%
BA	JACARACI	2917409	5.101,26	8.422,12	12.490.108,08	47,56%
BA	MALHADA DE PEDRAS	2920304	5.108,83	8.422,12	11.081.593,31	51,85%
BA	ACAJUTIBA	2900306	5.139,66	8.422,12	16.392.629,51	44,53%
PB	CUBATI	2505006	5.176,88	8.422,12	8.143.288,67	39,34%
AL	SANTANA DO MUNDAU	2708105	5.180,49	8.422,12	17.497.727,03	33,16%
BA	UAUA	2932002	5.195,52	8.422,12	25.353.540,24	49,30%
BA	SATIRO DIAS	2929701	5.204,75	8.422,12	20.503.158,74	40,97%
BA	BIRITINGA	2903607	5.217,72	8.422,12	21.477.499,09	49,04%
PI	VARZEA GRANDE	2211407	5.218,07	8.422,12	4.165.263,18	32,71%
MA	VILA NOVA DOS MARTIRIOS	2112852	5.231,33	8.422,12	13.997.222,93	38,60%
MA	SAO BERNARDO	2110609	5.232,49	8.422,12	48.777.918,93	39,55%
PI	PAVUSSU	2207850	5.238,12	8.422,12	3.160.943,09	53,30%
PI	SANTA CRUZ DO PIAUI	2209104	5.239,02	8.422,12	5.018.598,58	45,38%
BA	NOVO TRIUNFO	2923050	5.272,14	8.422,12	14.037.092,85	35,00%
PI	CURRAIS	2203230	5.276,63	8.422,12	7.079.612,85	37,42%
AL	TRAIPI	2709202	5.286,38	8.422,12	30.878.965,42	36,92%
BA	SAO FELIPE	2929107	5.291,38	8.422,12	22.887.300,88	46,00%
PI	JACOBINA DO PIAUI	2205151	5.301,83	8.422,12	9.267.238,68	42,60%
AL	NOVO LINO	2705606	5.302,08	8.422,12	16.590.635,27	42,58%
MA	RAPOSA	2109452	5.303,80	8.422,12	26.380.172,30	55,55%
PI	MORRO CABECA NO TEMPO	2206654	5.316,81	8.422,12	5.092.054,79	44,77%
PI	UNIAO	2211100	5.316,90	8.422,12	41.061.651,80	43,64%
AM	IPIXUNA	1301803	5.359,05	8.422,12	13.872.111,44	59,01%
BA	FATIMA	2910750	5.359,72	8.422,12	17.872.368,18	45,24%
BA	SAO FELIX	2929008	5.368,96	8.422,12	9.788.153,32	50,63%
PI	BRASILEIRA	2201960	5.370,44	8.422,12	7.138.671,23	49,49%
BA	MONTE SANTO	2921500	5.386,44	8.422,12	55.588.116,80	48,40%
BA	EUCLIDES DA CUNHA	2910701	5.421,23	8.422,12	52.799.939,91	48,44%
PI	CAJAZEIRAS DO PIAUI	2202075	5.433,08	8.422,12	2.996.240,51	33,14%
MA	CANDIDO MENDES	2102606	5.439,16	8.422,12	26.611.278,94	38,44%
BA	CORACAO DE MARIA	2908903	5.490,58	8.422,12	21.388.358,85	51,17%
PB	TRIUNFO	2516805	5.490,95	8.422,12	8.972.413,98	32,91%
PI	CAMPO MAIOR	2202208	5.492,23	8.422,12	35.824.236,35	51,93%
CE	DEPUTADO IRAPUAN PINHEIRO	2304269	5.500,30	8.422,12	7.054.930,61	40,20%
PI	NOSSA SENHORA DOS REMEDIOS	2206803	5.504,46	8.422,12	15.817.039,77	39,65%
BA	TANQUINHO	2931103	5.521,06	8.422,12	5.649.068,41	54,11%
PB	MARI	2509107	5.523,19	8.422,12	16.543.180,38	50,47%
BA	TEOLANDIA	2931608	5.523,35	8.422,12	16.659.693,85	36,25%
BA	TREMEDAL	2931806	5.526,19	8.422,12	12.740.140,86	35,15%
RN	SAO JOSE DO CAMPESTRE	2412302	5.526,84	8.422,12	10.382.778,82	39,56%
MA	CENTRO DO GUILHERME	2103158	5.527,43	8.422,12	24.678.256,37	44,13%
BA	SAPEACU	2929602	5.537,27	8.422,12	21.777.479,97	47,13%
PI	BERTOLINIA	2201705	5.558,34	8.422,12	4.969.496,58	35,69%
MA	SERRANO DO MARANHAO	2111789	5.558,55	8.422,12	19.267.365,71	33,75%
PI	JOCA MARQUES	2205458	5.567,07	8.422,12	6.110.313,74	46,82%
RN	JANDUIS	2405207	5.569,78	8.422,12	3.653.356,80	32,65%
BA	PINDAI	2924504	5.574,48	8.422,12	12.031.249,37	44,14%
BA	MIRANGABA	2921401	5.578,70	8.422,12	15.665.341,10	49,35%
AM	SAO GABRIEL DA CACHOEIRA	1303809	5.583,21	8.422,12	45.211.928,76	60,20%
RN	EXTREMOZ	2403608	5.588,17	8.422,12	27.715.667,11	51,80%
MG	VIRGEM DA LAPA	3171600	5.595,03	8.422,12	4.746.452,41	52,41%
MA	SAO JOSE DE RIBAMAR	2111201	5.597,69	8.422,12	145.024.363,05	37,41%
PI	FRONTEIRAS	2204303	5.599,98	8.422,12	6.861.729,92	47,42%
PA	FARO	1503002	5.604,56	8.422,12	9.257.676,16	45,30%
PI	AGRICOLANDIA	2200103	5.605,69	8.422,12	4.002.630,75	40,61%
PI	CURIMATA	2203206	5.608,64	8.422,12	8.780.585,90	49,09%
AM	SANTO ANTONIO DO ICA	1303700	5.617,72	8.422,12	30.087.893,18	48,57%
AL	POCO DAS TRINCHEIRAS	2707206	5.629,73	8.422,12	16.617.672,80	46,35%
PB	CURRAL DE CIMA	2505279	5.630,23	8.422,12	5.046.502,76	56,59%
PI	SOCORRO DO PIAUI	2210904	5.630,27	8.422,12	3.454.077,47	47,21%
MA	TURILANDIA	2112456	5.645,88	8.422,12	31.098.488,10	46,85%
PI	IPIRANGA DO PIAUI	2204808	5.654,30	8.422,12	6.287.307,01	36,12%
BA	ANTAS	2901601	5.655,32	8.422,12	14.657.234,33	32,66%
PI	SAO RAIMUNDO NONATO	2210607	5.664,52	8.422,12	23.920.065,90	44,83%
MA	AFONSO CUNHA	2100105	5.665,06	8.422,12	10.466.397,75	51,28%
BA	RIBEIRA DO AMPARO	2926509	5.665,75	8.422,12	13.083.134,67	50,37%
BA	CAPIM GROSSO	2906873	5.666,18	8.422,12	21.355.988,41	49,44%
AL	SATUBA	2708907	5.670,91	8.422,12	11.986.134,08	53,82%
AM	BENJAMIN CONSTANT	1300607	5.672,58	8.422,12	41.624.506,14	59,56%
AM	TABATINGA	1304062	5.675,31	8.422,12	60.575.844,64	52,42%
AL	BRANQUINHA	2701100	5.676,02	8.422,12	13.345.316,74	36,37%
PI	CABECEIRAS DO PIAUI	2202059	5.679,27	8.422,12	7.820.663,07	49,26%
PI	COLONIA DO GURGUEIA	2202752	5.680,28	8.422,12	5.422.568,47	50,44%
PI	BURITI DOS MONTES	2202026	5.688,65	8.422,12	9.128.514,17	42,23%
PI	CARIDADE DO PIAUI	2202554	5.694,35	8.422,12	5.867.214,02	33,27%
PB	PUXINANA	2512408	5.699,20	8.422,12	11.798.394,36	47,14%
PI	ANISIO DE ABREU	2200707	5.702,52	8.422,12	7.719.089,93	52,01%
RN	PASSA E FICA	2409100	5.708,25	8.422,12	9.237.001,75	32,71%
BA	MUNDO NOVO	2922102	5.724,73	8.422,12	13.857.912,22	49,96%
BA	BANZAE	2902658	5.727,88	8.422,12	11.192.622,97	42,26%
SE	PEDRINHAS	2805109	5.734,56	8.422,12	6.691.989,29	35,23%
AL	CAMPESTRE	2701357	5.742,12	8.422,12	6.176.791,14	48,89%
BA	CONCEICAO DO JACUIPE	2908507	5.761,69	8.422,12	23.178.263,86	52,02%
MA	GOVERNADOR NUNES FREIRE	2104677	5.762,35	8.422,12	25.329.984,69	42,29%
PI	CARACOL	2202505	5.762,93	8.422,12	9.562.647,22	39,30%
PI	ARRAIAL	2201002	5.763,63	8.422,12	4.201.209,50	39,62%
PA	MUANA	1504901	5.763,97	8.422,12	33.782.135,42	63,22%
PB	BAIA DA TRAIACAO	2501401	5.770,42	8.422,12	9.108.842,22	47,00%
CE	CROATA	2304236	5.772,49	8.422,12	17.090.900,20	48,72%
AM	LABREA	1302405	5.779,03	8.422,12	28.343.451,90	56,99%
PI	PATOS DO PIAUI	2207777	5.786,61	8.422,12	4.229.067,93	42,68%

DOCUMENTO ASSINADO DIGITALMENTE - PROTOCOLO:49930/2024 - 10/10/2024 - 13:22 - U4DN-10UM-K904-5337





CE	ITAPIOCA	2306405	5.788,54	8.422,12	99.850.494,42	50,16%
BA	CORONEL JOAO SA	2909208	5.796,53	8.422,12	22.771.903,23	41,28%
MA	BACURI	2101301	5.800,93	8.422,12	18.865.124,26	46,59%
PA	SANTANA DO ARAGUAIA	1506708	5.803,73	8.422,12	47.307.816,20	45,46%
CE	RERIUTABA	2311702	5.806,22	8.422,12	12.884.676,26	48,76%
AM	TEFE	1304203	5.810,09	8.422,12	56.177.188,40	52,12%
MA	MATOS DO NORTE	2106631	5.812,26	8.422,12	12.336.786,80	33,37%
PB	SÃO JOSE DOS RAMOS	2514453	5.812,58	8.422,12	5.370.089,41	44,38%
AM	SÃO PAULO DE OLIVENÇA	1303908	5.814,24	8.422,12	31.880.206,35	62,18%
CE	MONSENHOR TABOSA	2308609	5.822,03	8.422,12	16.065.681,16	33,08%
CE	MASSAPE	2308005	5.829,11	8.422,12	28.234.992,81	43,28%
PB	GURINHÉM	2506400	5.829,59	8.422,12	10.531.315,04	47,66%
BA	PE DE SERRA	2924058	5.829,73	8.422,12	9.900.069,22	52,43%
BA	CASTRO ALVES	2907301	5.832,06	8.422,12	18.108.603,85	41,08%
PI	ÁGUA BRANCA	2200202	5.835,96	8.422,12	11.449.241,46	43,77%
MA	ARAGUANA	2100873	5.840,51	8.422,12	14.226.947,57	52,34%
PB	SÃO JOSE DE CAIANA	2514305	5.845,15	8.422,12	4.006.360,36	43,66%
PI	AVELINO LOPES	2201101	5.850,73	8.422,12	7.480.064,92	50,59%
AL	MATA GRANDE	2705002	5.851,13	8.422,12	20.328.536,00	33,19%
AL	MONTEIROPOLIS	2705408	5.851,61	8.422,12	7.193.256,24	45,07%
RN	SANTA MARIA	2409332	5.854,11	8.422,12	3.249.151,11	36,98%
PB	POCINHOS	2512002	5.859,16	8.422,12	12.377.769,48	50,91%
CE	SENADOR SA	2312809	5.863,80	8.422,12	6.381.129,09	47,03%
MA	SANTA HELENA	2109809	5.872,00	8.422,12	40.631.194,04	38,42%
MA	MATA ROMA	2106409	5.874,28	8.422,12	15.776.498,84	45,69%
SE	LARANJEIRAS	2803609	5.876,01	8.422,12	20.976.328,78	44,33%
CE	IPAPORANGA	2305654	5.876,39	8.422,12	8.627.492,33	44,46%
BA	VARZEA DA ROCA	2933059	5.876,85	8.422,12	9.121.185,19	43,45%
PI	MIGUEL ALVES	2206209	5.878,72	8.422,12	30.507.371,00	50,38%
CE	ARATUBA	2301406	5.879,52	8.422,12	9.688.242,40	48,26%
AM	JUTAI	1302306	5.883,24	8.422,12	27.309.317,97	51,40%
PI	CAJUEIRO DA PRAIA	2202083	5.885,43	8.422,12	6.237.890,53	47,32%
BA	ANTONIO GONCALVES	2901809	5.885,59	8.422,12	7.279.545,89	44,00%
BA	GAVIAO	2911253	5.885,71	8.422,12	4.078.387,54	40,52%
MA	MIRINZAL	2106805	5.887,69	8.422,12	11.093.080,59	47,56%
BA	ADUSTINA	2900355	5.892,64	8.422,12	9.427.261,91	49,19%
MA	BACABAL	2101202	5.900,24	8.422,12	65.179.298,94	45,07%
MA	SÃO BENEDITO DO RIO PRETO	2110401	5.906,16	8.422,12	19.096.028,90	47,24%
BA	CANSANCAO	2906808	5.906,37	8.422,12	46.255.069,07	49,25%
BA	OLIVEIRA DOS BREJINHOS	2923209	5.906,81	8.422,12	13.478.636,40	52,57%
AL	BELO MONTE	2700904	5.909,06	8.422,12	6.711.705,72	34,17%
AL	JUNDIA	2703908	5.910,11	8.422,12	5.741.609,08	41,20%
PI	SUSSUAPARA	2210938	5.911,96	8.422,12	3.536.942,07	42,06%
PI	SÃO FRANCISCO DE ASSIS DO PIAUI	2209658	5.914,06	8.422,12	4.195.036,72	53,96%
PI	COLONIA DO PIAUI	2202778	5.915,91	8.422,12	4.643.957,56	40,94%
MA	NOVA IORQUE	2107308	5.926,00	8.422,12	3.512.220,60	49,78%
AL	MARAVILHA	2704609	5.926,90	8.422,12	11.179.134,50	37,76%
MA	CANTANHEDE	2102705	5.928,66	8.422,12	18.740.826,06	41,61%
PI	PALMEIRA DO PIAUI	2207405	5.939,66	8.422,12	3.638.474,54	40,20%
CE	IPU	2305803	5.940,32	8.422,12	26.802.248,40	44,19%
PB	UIRAUNA	2516904	5.946,17	8.422,12	9.846.803,19	41,63%
PI	BARRAS	2201200	5.946,76	8.422,12	38.905.670,15	47,01%
BA	JUSSARI	2918555	5.950,43	8.422,12	6.375.108,54	41,62%
MA	SÃO ROBERTO	2111672	5.958,41	8.422,12	4.994.191,37	33,24%
CE	MULUNGU	2309102	5.959,12	8.422,12	7.240.645,82	45,06%
CE	FORQUILHA	2304350	5.965,38	8.422,12	14.626.522,38	45,65%
PI	FLORESTA DO PIAUI	2203859	5.965,57	8.422,12	1.876.458,05	34,31%
PI	DEMERVAL LOBAO	2203305	5.974,71	8.422,12	12.080.147,76	49,21%
PB	PAULISTA	2510907	5.975,32	8.422,12	9.520.007,39	46,28%
RN	ENCANTO	2403301	5.976,35	8.422,12	3.663.010,84	49,12%
PI	LUZILANDIA	2205805	5.977,80	8.422,12	20.070.567,46	47,35%
MA	VARGEM GRANDE	2112704	5.982,88	8.422,12	51.104.408,00	40,64%
MA	PORTO FRANCO	2109007	5.983,98	8.422,12	22.069.802,15	35,01%
PI	SÃO PEDRO DO PIAUI	2210508	5.989,38	8.422,12	10.207.617,58	46,41%
BA	ITAGI	2915106	5.991,61	8.422,12	11.088.579,96	49,02%
CE	ASSARE	2301604	5.992,02	8.422,12	12.682.571,99	48,06%
MA	MILAGRES DO MARANHÃO	2106672	5.993,52	8.422,12	9.220.871,50	33,73%
MG	SALINAS	3157005	5.997,48	8.422,12	10.732.563,27	52,35%
PI	MONSENHOR HIPOLITO	2206506	6.000,22	8.422,12	5.243.980,18	44,16%
AM	ALVARAES	1300029	6.007,97	8.422,12	15.242.865,48	45,26%
AM	ENVIRA	1301506	6.008,63	8.422,12	11.282.623,58	58,93%
PA	PEIXE-BOI	1505601	6.015,23	8.422,12	8.136.723,13	44,90%
CE	MARTINOPOLE	2307908	6.019,12	8.422,12	7.946.808,07	45,19%
CE	BATURITE	2302107	6.019,48	8.422,12	21.214.447,60	47,24%
BA	SÃO DOMINGOS	2928950	6.021,37	8.422,12	4.832.610,09	48,95%
PB	BREJO DO CRUZ	2502805	6.025,66	8.422,12	10.255.503,79	42,54%
PE	SANTA CRUZ	2612455	6.028,20	8.422,12	9.474.425,30	51,54%
MG	TAIOBEIRAS	3168002	6.028,25	8.422,12	11.789.736,16	48,52%
MA	JUNCO DO MARANHÃO	2105658	6.031,51	8.422,12	5.337.260,61	48,53%
PI	CRISTINO CASTRO	2203107	6.035,33	8.422,12	7.439.570,47	48,55%
BA	SOUTO SOARES	2930808	6.041,08	8.422,12	11.121.158,25	49,86%
AL	MURICI	2705507	6.043,48	8.422,12	21.738.360,15	45,63%
AL	INHAPI	2703304	6.048,28	8.422,12	15.943.720,95	50,34%
CE	ARACOIABA	2301208	6.056,87	8.422,12	18.683.378,06	47,78%
BA	CAEM	2905107	6.057,54	8.422,12	7.959.212,04	40,31%
CE	GRANJA	2304707	6.058,76	8.422,12	35.138.202,20	49,64%
CE	TAMBORIL	2313203	6.059,90	8.422,12	15.386.992,30	45,38%
PI	SÃO JOÃO DO PIAUI	2210003	6.061,34	8.422,12	12.504.981,25	47,60%
MA	PRESIDENTE SARNEY	2109270	6.069,35	8.422,12	20.419.997,30	45,26%
MG	MATEUS LEME	3140704	6.070,19	8.422,12	16.417.163,45	55,33%
MA	ALTAMIRA DO MARANHÃO	2100402	6.070,63	8.422,12	6.939.880,43	44,60%
AL	OURO BRANCO	2706109	6.074,02	8.422,12	10.098.938,69	44,65%
MG	MINAS NOVAS	3141801	6.076,53	8.422,12	8.420.953,44	54,83%
BA	HELIOPOLIS	2911857	6.077,65	8.422,12	8.364.427,18	38,19%
AM	MANICORE	1302702	6.079,38	8.422,12	37.012.245,66	51,37%
RN	VERA CRUZ	2414803	6.079,85	8.422,12	8.075.906,21	54,19%
PA	ALMEIRIM	1500503	6.083,55	8.422,12	29.267.941,40	50,59%
BA	UBAIRA	2932101	6.086,72	8.422,12	12.706.897,90	42,36%
AL	TAQUARANA	2709103	6.086,73	8.422,12	18.765.282,76	40,58%
PE	LAGOA GRANDE	2608750	6.089,88	8.422,12	14.890.405,11	52,47%
BA	REMANSO	2926004	6.092,07	8.422,12	24.715.227,67	52,41%
BA	SERRINHA	2930501	6.111,08	8.422,12	54.622.749,81	40,34%
BA	BARRA DO ROCHA	2903102	6.112,85	8.422,12	5.924.363,92	41,87%
MA	MARANHÃOZINHO	2106375	6.116,52	8.422,12	18.368.688,99	38,20%
PI	VILA NOVA DO PIAUI	2211605	6.116,61	8.422,12	2.367.462,70	38,55%
PI	DIRCEU ARCOVERDE	2203354	6.117,30	8.422,12	6.106.370,41	52,06%

DOCUMENTO ASSINADO DIGITALMENTE - PROTOCOLO:49930/2024 - 10/10/2024 - 13:22 - U4DN-10UM-K904-5337





BA	IBICUI	2912301	6.117,82	8.422,12	7.870.423,73	48,66%
BA	PONTO NOVO	2925253	6.123,98	8.422,12	15.419.821,25	45,02%
MG	SANTA MARGARIDA	3157906	6.124,03	8.422,12	6.228.838,65	54,69%
CE	CARIRE	2303105	6.124,20	8.422,12	11.506.221,90	46,09%
PI	TAMBORIL DO PIAUI	2210953	6.131,12	8.422,12	2.145.983,18	55,96%
PI	BENEDITINOS	2201606	6.131,67	8.422,12	7.643.551,28	50,95%
AM	SANTA ISABEL DO RIO NEGRO	1303601	6.132,61	8.422,12	9.401.835,06	53,25%
PI	SANTA LUZ	2209302	6.138,57	8.422,12	3.445.676,05	41,60%
PI	JUAZEIRO DO PIAUI	2205516	6.141,07	8.422,12	3.691.495,50	46,36%
CE	SOLONOPOLE	2313005	6.146,76	8.422,12	11.718.734,50	47,98%
PI	PIO IX	2208205	6.147,92	8.422,12	9.506.623,84	48,31%
AM	TONANTINS	1304237	6.148,87	8.422,12	15.284.749,17	51,55%
PI	ACAUJA	2200053	6.151,57	8.422,12	3.573.911,91	53,49%
BA	PARAMIRIM	2923605	6.153,48	8.422,12	8.897.073,57	50,80%
PA	SENADOR JOSE PORFIRIO	1507805	6.157,11	8.422,12	19.187.363,34	59,58%
PI	CRISTALANDIA DO PIAUI	2203008	6.157,30	8.422,12	4.640.481,49	56,54%
CE	CHAVAL	2303907	6.163,82	8.422,12	8.123.138,06	48,65%
MA	ALDEIAS ALTAS	2100303	6.164,94	8.422,12	26.534.334,98	33,72%
PB	POCO DANTAS	2512036	6.166,63	8.422,12	4.530.482,76	37,01%
CE	POTIRETAMA	2311231	6.168,18	8.422,12	5.132.969,27	40,10%
CE	ARARENDA	2301257	6.171,68	8.422,12	9.383.576,20	35,98%
BA	ITATIM	2916856	6.171,75	8.422,12	12.548.793,43	48,51%
MA	ZE DOCA	2114007	6.174,23	8.422,12	48.963.124,40	35,04%
MA	PRIMEIRA CRUZ	2109403	6.175,22	8.422,12	12.865.905,80	39,47%
PI	VARZEA BRANCA	2211357	6.175,64	8.422,12	3.400.812,72	47,96%
BA	ITAPICURU	2916500	6.175,67	8.422,12	27.053.648,52	50,10%
BA	BONITO	2904050	6.180,59	8.422,12	10.995.735,23	49,58%
AL	OLHO DAGUA DAS FLORES	2705705	6.182,10	8.422,12	13.091.656,48	49,70%
PB	APARECIDA	2500775	6.182,37	8.422,12	3.971.327,38	51,23%
CE	ITATIRA	2306603	6.183,17	8.422,12	22.583.310,25	34,22%
BA	BOTUPORA	2904209	6.185,38	8.422,12	6.922.025,37	46,14%
PB	BARRA DE SAO MIGUEL	2501708	6.185,71	8.422,12	5.573.967,02	32,65%
PA	ABAETETUBA	1500107	6.186,87	8.422,12	67.951.055,15	54,60%
CE	VARJOTA	2313955	6.187,23	8.422,12	13.919.350,61	41,42%
PI	REGENERACAO	2208809	6.189,08	8.422,12	9.101.839,23	50,23%
MA	PASTOS BONS	2108009	6.193,86	8.422,12	19.443.935,39	32,92%
AM	ITAMARATI	1301951	6.195,91	8.422,12	8.700.111,16	55,00%
PB	NATUBA	2509909	6.199,94	8.422,12	6.246.731,85	46,87%
MA	GRAJAU	2104800	6.201,65	8.422,12	56.617.883,65	53,80%
PA	PACAJA	1505486	6.204,39	8.422,12	33.686.388,78	55,66%
PA	PRAINHA	1506005	6.207,26	8.422,12	29.944.573,51	56,22%
MA	MORROS	2107100	6.207,38	8.422,12	14.775.403,75	51,17%
PA	CURIONOPOLIS	1502772	6.208,42	8.422,12	17.876.367,77	45,16%
BA	ITAGUACU DA BAHIA	2915353	6.209,46	8.422,12	8.531.718,26	55,99%
PE	CUPIRA	2605004	6.212,75	8.422,12	13.090.117,33	50,75%
CE	TURURU	2313559	6.213,37	8.422,12	10.392.988,67	55,85%
AL	JARAMATAIA	2703700	6.215,15	8.422,12	4.310.109,17	38,70%
PI	ALTOS	2200400	6.216,35	8.422,12	26.103.117,93	51,17%
MA	PAULO RAMOS	2108108	6.220,29	8.422,12	17.742.271,24	49,72%
BA	MULUNGU DO MORRO	2922052	6.220,75	8.422,12	9.101.450,69	52,17%
MA	PRESIDENTE DUTRA	2109106	6.221,12	8.422,12	22.506.011,20	47,92%
RN	CARNAUBA DOS DANTAS	2402402	6.227,05	8.422,12	3.399.963,68	34,00%
PB	JURUPIRANGA	2507903	6.232,55	8.422,12	6.497.483,62	46,45%
MA	HUMBERTO DE CAMPOS	2105005	6.233,12	8.422,12	22.453.677,44	54,02%
MA	MAGALHAES DE ALMEIDA	2106300	6.235,11	8.422,12	15.539.849,34	33,48%
AM	TAPAJUA	1304104	6.235,18	8.422,12	14.135.642,62	57,64%
MA	FORMOSA DA SERRA NEGRA	2104099	6.237,37	8.422,12	11.735.621,06	52,05%
PB	GADO BRAVO	2506251	6.238,58	8.422,12	6.195.743,09	43,18%
PI	BOM JESUS	2201903	6.239,36	8.422,12	17.455.409,75	51,64%
AL	MINADOR DO NEGRAO	2705309	6.239,94	8.422,12	4.889.309,88	32,73%
BA	CICERO DANTAS	2907806	6.241,44	8.422,12	20.366.443,06	44,56%
BA	IACU	2911907	6.241,47	8.422,12	17.577.740,52	46,24%
AM	BOA VISTA DO RAMOS	1300680	6.245,25	8.422,12	12.100.857,62	39,64%
BA	JIQUIRICA	2918209	6.246,66	8.422,12	10.907.714,24	43,60%
PI	FATURA DO PIAUI	2203750	6.247,76	8.422,12	4.554.105,99	33,33%
PB	QUEIMADAS	2512507	6.255,99	8.422,12	24.921.380,77	50,81%
MA	TURIACU	2112407	6.256,71	8.422,12	29.389.315,92	46,97%
AM	BARREIRINHA	1300508	6.257,25	8.422,12	26.610.852,29	53,82%
CE	PORANGA	2311009	6.258,84	8.422,12	7.503.676,35	44,38%
PI	DOMINGOS MOURAO	2203420	6.261,66	8.422,12	3.552.591,46	40,00%
PI	LANDRI SALES	2205607	6.265,49	8.422,12	4.382.514,38	42,95%
AL	PORTO CALVO	2707305	6.271,82	8.422,12	17.436.821,59	43,44%
MA	LAGO DO JUNCO	2105807	6.273,24	8.422,12	8.868.492,23	33,41%
MA	LAGOA GRANDE DO MARANHAO	2105963	6.274,04	8.422,12	7.619.099,73	48,96%
PB	ITAPOROROCA	2507101	6.276,83	8.422,12	11.077.823,00	47,81%

AL	CRAIBAS	2702355	6.277,15	8.422,12	19.108.617,06	48,06%
BA	QUEIMADAS	2925808	6.278,82	8.422,12	14.021.599,81	51,91%
MA	LUIZ DOMINGUES	2106201	6.279,17	8.422,12	5.522.504,37	44,79%
PE	MIRANDIBA	2609303	6.280,16	8.422,12	7.106.341,10	50,86%
BA	CANUDOS	2906824	6.283,16	8.422,12	10.384.034,40	41,05%
BA	CABACEIRAS DO PARAGUACU	2904852	6.283,63	8.422,12	11.872.697,44	49,37%
BA	ITIUBA	2917003	6.283,91	8.422,12	24.989.946,98	44,91%
BA	SANTA CRUZ DA VITORIA	2927804	6.284,89	8.422,12	3.528.210,15	35,50%
BA	ANDORINHA	2901353	6.285,14	8.422,12	11.343.744,00	45,63%
PA	GURUPA	1503101	6.285,44	8.422,12	40.332.732,48	61,25%
CE	GENERAL SAMPAIO	2304608	6.287,60	8.422,12	6.047.365,09	44,99%
PA	CONCORDIA DO PARA	1502756	6.287,88	8.422,12	28.752.784,91	43,95%
PE	CUMARU	2604908	6.288,11	8.422,12	7.987.294,06	40,99%
PB	RIACHAO DO BACAMARTE	2512754	6.289,16	8.422,12	4.034.329,33	48,33%



DOCUMENTO ASSINADO DIGITALMENTE - PROTOCOLO:49930/2024 - 10/10/2024 - 13:22 - U4DN-10UM-K904-5337



PI	BAIXA GRANDE DO RIBEIRO	2201150	6.292,31	8.422,12	11.083.180,82	42,52%
MA	PERITORO	2108454	6.295,35	8.422,12	17.782.161,71	48,39%
CE	ACARAPE	2300150	6.299,22	8.422,12	8.387.059,10	47,98%
MA	NINA RODRIGUES	2107209	6.299,42	8.422,12	10.762.650,08	43,77%
AL	AGUA BRANCA	2700102	6.299,68	8.422,12	15.264.578,73	50,35%
PI	JOAQUIM PIRES	2205409	6.300,30	8.422,12	7.889.845,09	53,76%
PA	PONTA DE PEDRAS	1505700	6.300,83	8.422,12	15.127.484,88	59,65%
PB	MOGEIRO	2509404	6.301,73	8.422,12	7.552.721,11	46,45%
AL	DOIS RIACHOS	2702504	6.302,63	8.422,12	9.697.121,02	43,15%
PB	ALAGOA NOVA	2500403	6.302,72	8.422,12	9.633.436,88	51,96%
AM	FONTE BOA	1301605	6.305,25	8.422,12	17.891.470,80	46,56%
BA	IRAQUARA	2914406	6.306,51	8.422,12	13.736.501,49	54,38%
BA	NOVA ITARANA	2922805	6.308,69	8.422,12	5.626.020,35	49,21%
CE	TEJUCUOCA	2313351	6.309,51	8.422,12	13.262.804,23	50,15%
AL	PILAR	2706901	6.309,65	8.422,12	25.117.939,82	43,72%
CE	URUBURETAMA	2313807	6.315,18	8.422,12	12.910.779,20	48,18%
PI	SEBASTIAO BARROS	2210623	6.315,62	8.422,12	2.876.779,11	47,57%
BA	PIRIPA	2924702	6.315,76	8.422,12	4.950.831,17	50,84%
BA	MARCIONILIO SOUZA	2920809	6.318,86	8.422,12	6.557.131,95	44,70%
PI	SAO BRAZ DO PIAUI	2209559	6.321,21	8.422,12	2.688.687,92	46,51%
MA	URBANO SANTOS	2112605	6.321,96	8.422,12	26.461.666,52	46,67%
PI	CAMPO LARGO DO PIAUI	2202174	6.327,35	8.422,12	6.325.359,33	36,63%
PA	PICARRA	1505635	6.329,39	8.422,12	10.116.778,91	49,82%
MA	POCAO DE PEDRAS	2108900	6.331,32	8.422,12	11.448.987,82	34,96%
CE	NOVO ORIENTE	2309409	6.332,17	8.422,12	18.101.968,63	40,98%
RS	NOVA ARACA	4312807	6.332,37	8.422,12	2.570.082,31	32,04%
ES	SAO JOSE DO CALCADO	3204807	6.333,70	8.422,12	4.661.713,55	40,89%
MA	SAO JOSE DOS BASILIOS	2111250	6.334,69	8.422,12	4.489.556,95	40,21%
BA	SANTALUZ	2928000	6.337,06	8.422,12	23.557.357,82	44,26%
AM	JAPURA	1302108	6.339,56	8.422,12	8.436.331,40	46,45%
MA	BREJO	2102101	6.341,64	8.422,12	25.144.898,80	44,07%
MA	SAO MATEUS DO MARANHAO	2111508	6.342,35	8.422,12	23.891.202,84	53,53%
PI	PORTO	2208502	6.343,09	8.422,12	10.044.172,69	38,97%
MA	MONTES ALTOS	2107001	6.343,53	8.422,12	4.483.414,55	57,04%
PB	AREIAL	2501203	6.344,80	8.422,12	4.432.027,59	52,23%
PB	AROEIRAS	2501302	6.345,12	8.422,12	9.509.788,95	51,43%
PB	CONCEICAO	2504405	6.345,55	8.422,12	7.707.488,74	50,78%
MA	SAO PEDRO DOS CRENTES	2111573	6.346,39	8.422,12	3.154.217,60	49,87%
BA	SANTA BARBARA	2927507	6.347,73	8.422,12	10.707.589,95	52,83%
MG	MATHIAS LOBATO	3171501	6.350,49	8.422,12	1.739.116,05	51,60%
BA	TAPIRAMUTA	2931301	6.351,21	8.422,12	8.243.751,67	47,93%
CE	MADALENA	2307635	6.355,54	8.422,12	11.653.799,39	46,80%
BA	PEDRO ALEXANDRE	2924207	6.356,28	8.422,12	8.987.559,85	48,15%
BA	CANARANA	2906204	6.357,05	8.422,12	15.592.465,46	48,90%
PA	COLARES	1502608	6.357,40	8.422,12	5.138.954,46	60,08%
AL	RIO LARGO	2707701	6.359,65	8.422,12	44.312.233,56	55,80%
MA	SAO PEDRO DA AGUA BRANCA	2111532	6.361,70	8.422,12	7.064.734,47	49,54%
PA	BREVES	1501808	6.362,21	8.422,12	91.916.593,70	56,85%
RN	SITIO NOVO	2413706	6.363,80	8.422,12	2.820.192,54	42,60%
PA	PORTEL	1505809	6.364,09	8.422,12	52.722.129,60	61,28%
BA	SITIO DO MATO	2930758	6.364,79	8.422,12	7.486.699,79	57,64%
AM	UARINI	1304260	6.366,85	8.422,12	10.316.488,62	55,03%
CE	IBIAPINA	2305308	6.368,42	8.422,12	13.545.211,84	48,22%
PB	CONGO	2504702	6.370,50	8.422,12	2.893.680,68	32,67%
BA	SERROLANDIA	2930600	6.371,40	8.422,12	7.180.648,39	45,75%
PB	CAJAZEIRAS	2503704	6.371,55	8.422,12	23.013.801,67	48,70%
RN	BAIA FORMOSA	2401404	6.371,90	8.422,12	4.217.784,91	47,19%
BA	RIBEIRA DO POMBAL	2926608	6.372,71	8.422,12	29.030.702,68	50,62%
MA	BELA VISTA DO MARANHAO	2101772	6.372,75	8.422,12	12.660.510,00	49,88%
PI	SAO JOAO DA CANABRAVA	2209856	6.375,45	8.422,12	4.042.753,93	42,03%
MA	IGARAPE GRANDE	2105203	6.378,12	8.422,12	7.022.497,49	33,80%
PI	ESPERANTINA	2203701	6.381,82	8.422,12	21.260.771,01	50,85%
PI	MADEIRO	2205854	6.382,69	8.422,12	7.365.212,12	33,64%
PI	PIRIPIRI	2208403	6.385,45	8.422,12	28.997.937,88	53,20%
PI	CURRALINHOS	2203255	6.388,84	8.422,12	3.089.446,26	36,23%
PB	SERTAQUINHO	2515930	6.393,62	8.422,12	3.269.977,17	48,81%
MA	CARUTAPERA	2102903	6.394,03	8.422,12	16.402.404,35	52,33%
PA	SANTA CRUZ DO ARARI	1506401	6.396,19	8.422,12	4.498.316,58	53,73%
MA	MARAJA DO SENA	2106359	6.397,28	8.422,12	6.022.409,74	50,12%
BA	ITAETE	2915007	6.399,63	8.422,12	8.128.542,37	51,53%
PB	BERNARDINO BATISTA	2502052	6.400,60	8.422,12	4.278.655,86	32,69%
BA	BARROCAS	2903276	6.402,26	8.422,12	9.422.789,90	47,60%
PB	SAO BENTO	2513901	6.403,14	8.422,12	22.648.904,61	44,17%
PI	COCAL	2202703	6.404,46	8.422,12	13.631.054,69	51,46%
AL	PARICONHA	2706422	6.405,38	8.422,12	5.937.113,24	53,84%
AL	OLHO DAGUA GRANDE	2705903	6.405,60	8.422,12	4.562.360,78	59,06%
CE	CARNAUBAL	2303402	6.405,74	8.422,12	9.780.261,21	46,96%
CE	MAURITI	2308104	6.407,16	8.422,12	22.281.572,40	46,84%
PI	BARREIRAS DO PIAUI	2201309	6.407,74	8.422,12	1.666.394,85	41,46%
RN	SAO JOSE DE MIPIBU	2412203	6.408,04	8.422,12	21.388.355,70	54,57%
PI	SAO FELIX DO PIAUI	2209609	6.408,31	8.422,12	1.762.930,11	47,18%
MA	MARACACUME	2106326	6.410,47	8.422,12	15.085.593,27	52,48%
AL	COITE DO NOIA	2702009	6.411,87	8.422,12	6.767.255,05	49,55%
BA	JITAUNA	2918308	6.412,99	8.422,12	12.074.538,69	50,84%
PA	VIGIA	1508209	6.414,06	8.422,12	17.496.896,41	54,25%
BA	BARRO ALTO	2903235	6.414,50	8.422,12	6.872.893,88	51,37%
PA	CUMARU DO NORTE	1502764	6.414,98	8.422,12	8.796.457,39	48,64%
BA	IBITITA	2913101	6.415,13	8.422,12	7.997.703,86	52,61%
AM	HUMAITA	1301704	6.415,24	8.422,12	24.519.574,67	59,51%
CE	BARREIRA	2301950	6.415,74	8.422,12	12.515.971,00	43,71%
CE	FRECHEIRINHA	2304509	6.416,64	8.422,12	8.892.601,53	45,70%
MA	ITINGA DO MARANHAO	2105427	6.417,17	8.422,12	14.123.388,41	46,76%
MA	PINDARE MIRIM	2108504	6.419,30	8.422,12	26.812.652,70	33,05%
BA	CAFARNAUM	2905305	6.420,40	8.422,12	9.530.655,68	50,45%
BA	JOAO DOURADO	2918357	6.420,43	8.422,12	13.436.592,08	46,63%
AL	OLIVENCA	2706000	6.421,18	8.422,12	8.238.659,54	46,06%
AL	UNIAO DOS PALMARES	2709301	6.422,51	8.422,12	34.280.254,97	49,20%
PI	VERA MENDES	2211506	6.424,94	8.422,12	2.422.824,91	38,60%
PI	BETANIA DO PIAUI	2201739	6.427,33	8.422,12	4.343.022,00	51,34%
MA	PORTO RICO DO MARANHAO	2109056	6.427,54	8.422,12	3.967.250,56	48,12%
AM	CARAUARI	1301001	6.427,85	8.422,12	13.336.162,49	56,69%
CE	QUITERIANOPOLIS	2311264	6.430,10	8.422,12	13.710.605,76	41,03%
MA	AGUA DOCE DO MARANHAO	2100154	6.431,01	8.422,12	9.528.354,70	53,45%
PB	JURU	2508000	6.431,81	8.422,12	4.368.063,29	50,94%
PI	PADRE MARCOS	2207207	6.432,22	8.422,12	4.252.616,42	41,66%
PE	CHA GRANDE	2604502	6.432,29	8.422,12	12.132.979,77	55,38%

DOCUMENTO ASSINADO DIGITALMENTE - PROTOCOLO:49930/2024 - 10/10/2024 - 13:22 - U4DN-10UM-K904-5337





PB	ESPERANCA	2506004	6.432,70	8.422,12	16.330.209,16	51,43%
PB	ARACAGI	2500809	6.433,71	8.422,12	8.004.439,07	48,27%
MT	NOVA BRASILANDIA	5106208	6.434,25	8.422,12	1.549.980,60	50,68%
CE	MILHA	2308351	6.435,98	8.422,12	6.304.357,27	41,11%
BA	SITIO DO QUINTO	2930766	6.436,80	8.422,12	6.806.388,45	46,27%
BA	VALENTE	2933000	6.436,93	8.422,12	13.210.030,04	42,13%
AL	LIMOEIRO DE ANADIA	2704203	6.437,15	8.422,12	18.775.531,64	42,53%
CE	IRAUCUBA	2306108	6.438,24	8.422,12	15.345.822,81	52,48%
MA	SAO VICENTE FERRER	2111706	6.438,84	8.422,12	10.431.724,02	47,41%
BA	TUCANO	2931905	6.440,75	8.422,12	27.390.453,31	46,73%
CE	MISSAO VELHA	2308401	6.443,06	8.422,12	17.383.916,47	48,31%
PI	RIO GRANDE DO PIAUI	2209005	6.443,12	8.422,12	2.699.389,98	49,89%
MA	CONCEICAO DO LAGO-ACU	2103554	6.443,48	8.422,12	14.226.414,81	47,56%
MA	LAGO DA PEDRA	2105708	6.446,81	8.422,12	22.368.081,28	53,44%
CE	CRUZ	2304251	6.447,07	8.422,12	15.994.148,96	46,90%
MA	LAGO DOS RODRIGUES	2105948	6.447,23	8.422,12	5.106.371,48	51,74%
PB	CARAUBAS	2504074	6.448,68	8.422,12	2.088.690,63	54,19%
PB	CRUZ DO ESPIRITO SANTO	2504900	6.451,92	8.422,12	8.394.202,29	52,89%
CE	GUARACIABA DO NORTE	2305001	6.452,29	8.422,12	23.111.721,71	51,52%
PE	JUPI	2608305	6.455,66	8.422,12	9.120.408,44	47,30%
PI	CAMPINAS DO PIAUI	2202109	6.455,83	8.422,12	4.467.826,83	46,29%
BA	FILADELFA	2910859	6.456,09	8.422,12	10.863.262,37	53,93%
SE	MUNTE ALEGRE DE SERGIPE	2804201	6.457,68	8.422,12	5.473.728,95	62,93%
BA	WANDERLEY	2933455	6.459,32	8.422,12	7.504.830,53	47,02%
PA	PLACAS	1505650	6.461,72	8.422,12	17.520.807,06	54,53%
AM	SAO SEBASTIAO DO UATUMA	1303957	6.462,08	8.422,12	4.398.084,80	58,11%
PA	JACAREACANGA	1503754	6.462,75	8.422,12	19.687.114,86	59,13%
AL	JACARE DOS HOMENS	2703403	6.463,85	8.422,12	5.646.120,08	33,24%
PI	SANTO ANTONIO DOS MILAGRES	2209450	6.464,62	8.422,12	1.822.134,96	45,10%
PE	OROCO	2609808	6.464,67	8.422,12	7.178.265,81	57,16%
BA	SAO FELIX DO CORIBE	2929057	6.465,76	8.422,12	8.026.270,52	47,64%
PE	RIACHO DAS ALMAS	2611705	6.467,16	8.422,12	9.716.473,58	46,57%
MA	FORTUNA	2104206	6.471,97	8.422,12	11.056.788,46	49,85%
AM	CANUTAMA	1300904	6.472,02	8.422,12	6.460.930,57	58,93%
PB	RIACHO DOS CAVALOS	2512804	6.474,07	8.422,12	5.239.732,02	46,95%
AL	SAO MIGUEL DOS CAMPOS	2708600	6.474,22	8.422,12	25.773.634,40	43,56%
MA	VIANA	2112803	6.475,63	8.422,12	29.773.698,62	51,17%
PA	ELDORADO DO CARAJAS	1502954	6.477,81	8.422,12	17.154.200,04	53,39%
PB	SAO JOSE DA LAGOA TAPADA	2514206	6.478,83	8.422,12	3.820.498,62	55,72%
PA	MARACANA	1504307	6.481,84	8.422,12	16.922.537,66	55,03%
PI	SAO JOAO DA VARJOTA	2209955	6.482,35	8.422,12	2.484.734,87	37,59%
BA	IBICOARA	2912202	6.482,79	8.422,12	11.203.106,75	50,44%
PB	POCO DE JOSE DE MOURA	2512077	6.484,79	8.422,12	4.100.433,77	33,88%
MA	BOA VISTA DO GURUPI	2101970	6.486,04	8.422,12	6.578.141,32	51,55%
MA	BOM JARDIM	2102002	6.486,07	8.422,12	26.130.770,41	44,55%
MA	CODO	2103307	6.487,57	8.422,12	61.752.099,71	53,77%
MA	BURITIRANA	2102358	6.488,62	8.422,12	7.809.946,13	54,18%
BA	NOVA CANAA	2922706	6.490,86	8.422,12	9.345.290,87	32,59%
PE	JUREMA	2608404	6.490,93	8.422,12	6.896.926,62	50,92%
PI	AROAZES	2200905	6.491,29	8.422,12	2.738.907,53	50,03%
AP	MAZAGAO	1600402	6.493,88	8.422,12	13.524.683,60	44,98%
CE	URUOCA	2313906	6.494,18	8.422,12	7.713.816,91	45,73%
MA	VITORIA DO MEARIM	2112902	6.497,29	8.422,12	15.901.657,20	50,54%
PI	COIVARAS	2202737	6.498,24	8.422,12	2.582.438,86	48,57%
AL	PORTO REAL DO COLEGIO	2707503	6.498,89	8.422,12	8.583.708,37	51,02%
MA	SANTA RITA	2110203	6.503,95	8.422,12	20.699.551,87	50,48%
BA	GUAJERU	2911659	6.505,97	8.422,12	3.272.927,07	57,83%
PB	PILAR	2511509	6.507,58	8.422,12	5.255.011,22	47,90%
CE	TAUA	2313302	6.508,72	8.422,12	27.060.884,75	47,58%
AM	URUCARA	1304302	6.510,01	8.422,12	7.210.638,55	55,60%
MA	PERI MIRIM	2108405	6.516,06	8.422,12	6.413.050,37	54,67%
PE	SANTA CRUZ DO CAPIBARIBE	2612505	6.516,95	8.422,12	32.514.977,21	51,24%
MA	DUQUE BACELAR	2103901	6.518,57	8.422,12	8.732.174,84	49,82%
AL	SANTANA DO IPANEMA	2708006	6.518,73	8.422,12	17.381.333,84	49,76%
MA	BELAGUA	2101731	6.521,65	8.422,12	10.704.217,29	38,72%
PA	PORTO DE MOZ	1505908	6.521,73	8.422,12	38.405.894,90	59,04%
CE	VICOSA DO CEARA	2314102	6.523,85	8.422,12	32.854.876,03	50,25%
MA	SUCUPIRA DO NORTE	2111904	6.524,08	8.422,12	6.051.935,44	46,95%
SE	ILHA DAS FLORES	2802700	6.524,26	8.422,12	6.450.414,03	56,26%
PI	BELEM DO PIAUI	2201572	6.524,56	8.422,12	2.810.385,73	43,24%
CE	BOA VIAGEM	2302404	6.524,66	8.422,12	24.550.660,80	39,41%
AM	BOCA DO ACRE	1300706	6.524,78	8.422,12	12.733.368,10	62,00%
PA	TRAIARAO	1508050	6.525,20	8.422,12	9.079.736,98	52,64%
AL	TANQUE DARCA	2709004	6.525,51	8.422,12	4.693.133,26	41,23%
CE	AMONTADA	2300754	6.526,37	8.422,12	23.803.866,63	56,22%
MA	SANTA LUZIA DO PARUA	2110039	6.528,03	8.422,12	12.892.616,37	46,56%
BA	JANDAIRA	2917904	6.528,40	8.422,12	6.753.773,96	52,56%
PE	IPUBI	2607307	6.528,57	8.422,12	14.694.284,92	55,05%
BA	PINDOBAU	2924603	6.529,14	8.422,12	13.759.570,08	47,03%
PI	BREJO DO PIAUI	2201988	6.530,15	8.422,12	2.177.844,92	48,43%
PB	AREIA	2501104	6.531,88	8.422,12	9.215.848,68	50,52%
AL	BELEM	2700805	6.532,36	8.422,12	4.619.927,83	39,01%
RN	SERRINHA DOS PINTOS	2413557	6.533,62	8.422,12	2.017.405,58	35,16%
CE	BELA CRUZ	2302305	6.534,10	8.422,12	12.158.765,02	48,56%
RN	PRESIDENTE JUSCELINO	2410306	6.534,59	8.422,12	6.154.347,95	47,01%
PI	JUREMA	2205532	6.538,04	8.422,12	3.027.391,94	40,16%
BA	JUSSARA	2918506	6.538,64	8.422,12	7.350.135,63	55,35%
MA	CURURUPU	2103703	6.539,84	8.422,12	15.102.958,09	54,39%
PI	NOVO ORIENTE DO PIAUI	2206902	6.544,72	8.422,12	2.051.608,44	50,36%
PE	CABROBO	2603009	6.544,98	8.422,12	11.836.639,95	52,40%
BA	CACULE	2905008	6.545,51	8.422,12	9.454.866,66	50,95%
BA	CAMPO FORMOSO	2906006	6.546,96	8.422,12	34.938.608,70	51,33%
PB	PILOES	2511608	6.548,12	8.422,12	3.571.466,17	47,66%
PI	CAMPO GRANDE DO PIAUI	2202133	6.549,59	8.422,12	2.906.235,90	50,14%
MA	ROSARIO	2109601	6.550,75	8.422,12	24.372.069,86	47,12%
PI	ELESBAO VELOSO	2203503	6.551,63	8.422,12	4.670.139,91	49,52%
BA	CAATIBA	2904803	6.552,05	8.422,12	3.306.936,67	37,66%
PI	SIMPLICIO MENDES	2210805	6.554,11	8.422,12	6.263.146,40	51,95%
PI	MATIAS OLIMPIO	2206100	6.554,66	8.422,12	5.503.784,72	45,78%
AM	MANAQUIRI	1302553	6.554,91	8.422,12	10.822.863,11	58,62%
ES	SOORETAMA	3205010	6.556,12	8.422,12	13.141.677,37	46,84%
AM	AUTAZES	1300300	6.556,71	8.422,12	18.932.320,02	61,07%
AC	JORDAO	1200328	6.559,61	8.422,12	7.762.924,30	59,01%
MA	ARARI	2101004	6.562,65	8.422,12	14.595.240,98	51,26%
PI	BONFIM DO PIAUI	2201929	6.565,04	8.422,12	2.750.012,93	54,67%
MA	SAO BENTO	2110500	6.565,21	8.422,12	23.365.165,97	49,87%

DOCUMENTO ASSINADO DIGITALMENTE - PROTOCOLO:49930/2024 - 10/10/2024 - 13:22 - U4DN-10UM-K904-5337





BA	IRAJUBA	2914208	6.565,36	8.422,12	4.276.008,74	38,91%
PI	MORRO DO CHAPEU DO PIAUI	2206670	6.566,83	8.422,12	4.441.529,96	49,01%
MA	LAJEADO NOVO	2105989	6.568,36	8.422,12	4.680.926,70	42,73%
BA	CAMPO ALEGRE DE LOURDES	2905909	6.570,99	8.422,12	13.324.132,33	56,42%
BA	SOBRADINHO	2930774	6.576,36	8.422,12	10.994.631,64	52,23%
PA	AVEIRO	1501006	6.577,28	8.422,12	8.814.733,33	56,69%
BA	MORPARA	2921609	6.577,35	8.422,12	4.005.742,17	55,31%
PE	CAPOEIRAS	2603801	6.580,29	8.422,12	7.842.063,45	48,07%
AL	PIACABUCU	2706802	6.580,36	8.422,12	8.489.340,76	51,01%
AM	CODAJAS	1301308	6.582,77	8.422,12	8.282.006,77	57,84%
BA	PIATA	2924306	6.582,98	8.422,12	9.556.632,84	53,77%
PI	CONCEICAO DO CANINDE	2202802	6.584,43	8.422,12	2.338.989,77	49,13%
PA	DOM ELISEU	1502939	6.584,62	8.422,12	21.733.698,33	49,69%
MG	SAO JOAO DA PONTE	3162401	6.584,82	8.422,12	8.146.917,67	51,02%
CE	PEDRA BRANCA	2310506	6.585,02	8.422,12	18.167.053,31	46,94%
MA	SENADOR LA ROCQUE	2111763	6.585,12	8.422,12	8.602.872,15	44,69%
AL	CACIMBINHAS	2701209	6.587,08	8.422,12	8.135.374,92	44,66%
MG	SAO JOAO DO PARAISO	3162708	6.587,54	8.422,12	4.661.745,28	53,17%
PB	MARCAAO	2509057	6.589,05	8.422,12	4.940.021,22	51,31%
MG	OURO VERDE DE MINAS	3146206	6.589,51	8.422,12	1.871.661,18	52,88%
PE	CARNAIBA	2603900	6.591,72	8.422,12	9.211.923,76	47,27%
PI	MONSENHOR GIL	2206407	6.593,54	8.422,12	4.702.093,20	55,73%
CE	PORTEIRAS	2311108	6.594,62	8.422,12	9.727.097,66	44,37%
MA	SANTANA DO MARANHAO	2110237	6.595,58	8.422,12	6.729.202,48	50,51%
BA	LAJEDO DO TABOCAL	2919058	6.596,84	8.422,12	4.427.690,78	48,53%
MA	PRESIDENTE VARGAS	2109304	6.597,27	8.422,12	8.979.325,33	37,86%
AL	PENEDO	2706703	6.598,03	8.422,12	21.686.060,59	53,40%
PI	GUARIBAS	2204550	6.598,99	8.422,12	2.917.009,61	38,28%
MA	ALTO ALEGRE DO PINDARE	2100477	6.599,17	8.422,12	18.546.166,94	47,75%
PI	SAO JOAO DO ARRAIAL	2209971	6.599,56	8.422,12	6.327.070,72	42,98%
MA	BARAO DE GRAJAU	2101509	6.600,44	8.422,12	6.892.819,05	52,96%
CE	ITAINGA	2306256	6.603,39	8.422,12	25.113.084,84	53,41%
BA	CONCEICAO DA FEIRA	2908200	6.603,40	8.422,12	9.323.485,45	46,77%
PA	TOME-ACU	1508001	6.604,05	8.422,12	43.896.352,37	56,40%
BA	ERICO CARDOSO	2900504	6.604,42	8.422,12	4.963.581,48	51,30%
AL	SAO JOSE DA LAJE	2708303	6.607,04	8.422,12	10.349.571,00	45,50%
CE	CATUNDA	2303659	6.607,65	8.422,12	7.584.134,68	33,25%
PA	SAO MIGUEL DO GUAMA	1507607	6.607,81	8.422,12	31.358.862,48	54,43%
MA	SITIO NOVO	2111805	6.610,22	8.422,12	10.307.141,74	53,29%
AL	CARNEIROS	2701803	6.610,85	8.422,12	6.317.177,21	41,22%
MA	ANAJATUBA	2100709	6.611,30	8.422,12	12.182.843,61	52,64%
MG	SIMONESIA	3167608	6.618,31	8.422,12	5.076.172,42	54,24%
PA	IRITUIA	1503507	6.618,97	8.422,12	10.253.049,05	56,78%
PE	CASINHAS	2604155	6.620,92	8.422,12	6.204.253,97	38,11%
PA	BOM JESUS DO TOCANTINS	1501576	6.621,28	8.422,12	6.874.962,65	56,07%
AM	NOVA OLINDA DO NORTE	1303106	6.622,98	8.422,12	14.985.326,12	57,15%
PI	BURITI DOS LOPES	2202000	6.623,24	8.422,12	10.846.669,52	48,52%
CE	PARAIPABA	2310258	6.623,31	8.422,12	15.629.380,38	50,52%
BA	IPIRA	2914000	6.623,57	8.422,12	22.119.887,02	55,61%
CE	PEREIRO	2310803	6.625,34	8.422,12	9.966.990,32	44,00%
PB	JERICO	2507408	6.626,20	8.422,12	3.437.084,34	43,87%
PI	BOA HORA	2201770	6.627,51	8.422,12	3.658.012,24	41,75%
BA	DARIO MEIRA	2910008	6.628,21	8.422,12	8.077.431,34	42,31%
PE	TABIRA	2614600	6.628,48	8.422,12	10.099.219,50	48,33%
RN	ITAJA	2404853	6.630,18	8.422,12	3.317.984,86	46,75%
AL	GIRAU DO PONCIANO	2702900	6.633,18	8.422,12	32.516.049,31	48,71%
PE	MARAIAL	2609204	6.633,39	8.422,12	4.469.311,69	52,30%
PA	SALVATERRA	1506302	6.634,20	8.422,12	12.271.921,42	55,44%
RN	CANGUARETAMA	2402204	6.635,04	8.422,12	13.993.055,63	52,26%
PA	MAGALHAES BARATA	1504109	6.639,13	8.422,12	4.199.290,07	45,53%
BA	SANTA CRUZ CABRALIA	2927705	6.639,19	8.422,12	18.840.686,85	54,43%
PE	INAJA	2607000	6.639,43	8.422,12	8.196.300,45	54,45%
PB	LOGRADOURO	2508554	6.640,19	8.422,12	2.231.688,93	36,89%
MA	GOVERNADOR LUIZ ROCHA	2104628	6.641,18	8.422,12	3.916.171,36	50,50%
TO	SAO BENTO DO TOCANTINS	1720101	6.643,78	8.422,12	2.639.248,90	49,37%
CE	CANINDE	2302800	6.644,09	8.422,12	34.811.304,47	44,27%
BA	IPECAETA	2913804	6.644,58	8.422,12	9.485.385,54	37,52%
CE	CARIDADE	2303006	6.645,22	8.422,12	10.913.193,07	40,85%
MA	CEDRAL	2103109	6.649,04	8.422,12	5.046.936,57	44,92%
PB	CUITE	2505105	6.651,38	8.422,12	6.147.253,78	46,77%
BA	XIQUE-XIQUE	2933604	6.656,26	8.422,12	25.072.744,65	47,45%
CE	CASCVEL	2303501	6.657,06	8.422,12	31.622.080,44	50,94%
RN	SAO PAULO DO POTENGI	2412609	6.657,71	8.422,12	6.413.814,53	50,48%
BA	IBICARAI	2912103	6.658,48	8.422,12	6.945.982,80	54,01%
PI	PALMEIRAIS	2207504	6.658,60	8.422,12	7.667.459,15	49,56%
BA	QUIJINGUE	2925907	6.659,23	8.422,12	12.523.765,82	46,73%
AC	RODRIGUES ALVES	1200427	6.659,57	8.422,12	10.829.026,81	33,23%
BA	ITAPETINGA	2916401	6.661,52	8.422,12	24.372.266,07	50,49%
MA	BARRA DO CORDA	2101608	6.661,63	8.422,12	38.878.138,17	50,92%
BA	ELISIO MEDRADO	2910305	6.663,07	8.422,12	4.073.215,17	41,67%
MA	FERNANDO FALCAO	2104081	6.663,88	8.422,12	5.056.703,05	43,29%
MA	PARNARAMA	2107803	6.663,99	8.422,12	20.741.852,80	43,88%
MG	LAJINHA	3137700	6.664,01	8.422,12	5.885.487,27	52,18%
CE	MIRAIMA	2308377	6.664,78	8.422,12	6.003.287,42	48,79%
PB	CUITE DE MAMANGUAPE	2505238	6.665,50	8.422,12	3.985.901,99	51,52%

DOCUMENTO ASSINADO DIGITALMENTE - PROTOCOLO:49930/2024 - 10/10/2024 - 13:22 - U4DN-10UM-K904-5337





AM	SILVES	1304005	6.669,62	8.422,12	5.761.509,49	59,27%
PE	TEREZINHA	2615102	6.670,63	8.422,12	3.206.819,42	53,50%
AM	PAUINI	1303502	6.672,63	8.422,12	7.924.561,52	59,15%
PI	PARNAGUA	2207603	6.676,97	8.422,12	4.423.788,23	58,97%
AL	IBATEGUARA	2703007	6.677,03	8.422,12	6.820.054,96	50,00%
AM	BARCELOS	1300409	6.677,52	8.422,12	7.193.282,26	56,08%
MA	GOVERNADOR ARCHER	2104503	6.678,03	8.422,12	5.195.980,22	50,57%
AM	MARAA	1302801	6.678,49	8.422,12	11.420.801,15	46,73%
CE	ANTONINA DO NORTE	2300804	6.681,35	8.422,12	3.577.272,70	49,28%
MA	ITAIPAVA DO GRAJAU	2105351	6.682,75	8.422,12	7.545.037,89	54,17%
AL	CAPELA	2701704	6.682,78	8.422,12	9.238.499,38	52,10%
BA	ABARE	2900207	6.683,61	8.422,12	8.516.937,07	54,30%
BA	IPUPIARA	2914109	6.686,54	8.422,12	4.007.210,99	40,02%
BA	SANTA LUZIA	2928059	6.686,76	8.422,12	5.574.881,46	51,11%
PB	SERRARIA	2515906	6.687,65	8.422,12	1.703.893,14	58,51%
PA	ITUPIRANGA	1503705	6.688,83	8.422,12	23.085.794,37	57,79%
BA	JEREMOABO	2918100	6.691,35	8.422,12	17.336.847,43	38,66%
CE	IBARETAMA	2305266	6.692,49	8.422,12	5.703.743,62	47,74%
BA	PARIPIRANGA	2923803	6.697,08	8.422,12	10.187.963,94	48,31%
RN	DOUTOR SEVERIANO	2403202	6.697,11	8.422,12	3.509.545,34	41,50%
MA	SANTA FILOMENA DO MARANHÃO	2109759	6.697,30	8.422,12	3.361.628,87	47,40%
MA	CHAPADINHA	2103208	6.698,30	8.422,12	41.712.273,59	47,43%
CE	MARANGUAPE	2307700	6.698,46	8.422,12	35.025.940,95	53,46%
PB	MALTA	2508802	6.703,30	8.422,12	2.449.182,43	46,59%
PA	MAE DO RIO	1504059	6.704,17	8.422,12	16.349.970,09	53,10%
PI	SIMOES	2210706	6.704,96	8.422,12	7.659.120,25	50,01%
PA	MOJU	1504703	6.707,82	8.422,12	44.032.046,83	57,23%
MG	RIBEIRAO DAS NEVES	3154606	6.708,99	8.422,12	66.993.017,21	54,03%
AL	MARIBONDO	2704807	6.709,12	8.422,12	4.759.830,79	43,32%
AM	PARINTINS	1303403	6.709,29	8.422,12	37.486.595,93	56,57%
BA	IRECE	2914604	6.710,85	8.422,12	23.744.238,80	53,78%
PI	NOVO SANTO ANTONIO	2206951	6.711,29	8.422,12	1.599.611,22	50,88%
MA	SANTA QUIERIA DO MARANHÃO	2110104	6.711,48	8.422,12	22.526.866,71	49,82%
AM	MANACAPURU	1302504	6.711,70	8.422,12	39.624.148,86	57,08%
RN	TENENTE ANANIAS	2414100	6.711,70	8.422,12	3.830.083,10	40,07%
MG	SAO JOAQUIM DE BICAS	3162922	6.713,86	8.422,12	11.322.731,26	53,22%
BA	ITUBERA	2917300	6.714,98	8.422,12	9.681.231,17	50,22%
PB	COREMAS	2504801	6.717,05	8.422,12	4.094.498,30	52,25%
MG	CAPITAO ENEAS	3112703	6.718,38	8.422,12	3.564.208,57	54,18%
SP	HERCULANDIA	3519006	6.718,41	8.422,12	2.037.927,59	44,56%
PA	TERRA SANTA	1507979	6.719,55	8.422,12	10.132.594,24	57,02%
CE	JAGUARUANA	2307007	6.721,35	8.422,12	12.407.498,99	53,50%
PI	PASSAGEM FRANCA DO PIAUI	2207751	6.721,76	8.422,12	2.676.491,98	39,48%
MA	CIDELANDIA	2103257	6.722,17	8.422,12	6.788.294,72	52,26%
AM	AMATURA	1300060	6.723,41	8.422,12	6.865.270,73	57,27%
PB	CACIMBAS	2503555	6.724,20	8.422,12	4.377.039,82	46,96%
PA	MELGACO	1504505	6.725,13	8.422,12	20.863.317,59	57,79%
AL	CAMPO ALEGRE	2701407	6.725,79	8.422,12	23.451.185,09	36,78%
AM	BORBA	1300805	6.726,87	8.422,12	15.206.408,60	53,11%
PB	MATARACA	2509305	6.728,25	8.422,12	4.815.306,46	53,73%
PB	SERRA REDONDA	2515807	6.729,34	8.422,12	1.916.040,60	44,03%
MA	CACHOEIRA GRANDE	2102374	6.729,54	8.422,12	6.491.523,28	48,47%
PA	BAIAO	1501204	6.729,93	8.422,12	16.996.888,16	53,05%
PB	BANANEIRAS	2501500	6.730,17	8.422,12	8.119.717,15	52,70%
PI	CAMPO ALEGRE DO FIDALGO	2202117	6.730,54	8.422,12	2.801.524,55	38,69%
PI	SIGEFREDO PACHECO	2210656	6.731,09	8.422,12	3.543.564,05	48,25%
CE	PINDORETAMA	2310852	6.734,19	8.422,12	10.831.310,26	48,93%
PI	JERUMENHA	2205300	6.734,37	8.422,12	1.930.224,01	53,21%
SE	MOITA BONITA	2804102	6.735,52	8.422,12	3.694.214,82	48,52%
MA	ITAPECURU MIRIM	2105401	6.736,67	8.422,12	31.416.731,68	52,57%
AL	SAO MIGUEL DOS MILAGRES	2708709	6.737,79	8.422,12	5.579.071,17	48,57%
BA	MAIRI	2920106	6.740,82	8.422,12	6.147.833,96	51,05%
MA	COLINAS	2103505	6.741,26	8.422,12	18.596.532,63	47,57%
MA	SENADOR ALEXANDRE COSTA	2111748	6.742,47	8.422,12	6.039.234,43	49,08%
BA	ITAPE	2916203	6.742,75	8.422,12	4.466.723,24	45,70%
BA	NAZARE	2922508	6.743,36	8.422,12	20.398.171,43	43,90%
CE	SALITRE	2311959	6.744,54	8.422,12	9.243.001,30	46,31%
PA	ANAIAS	1500701	6.744,96	8.422,12	21.299.299,63	60,36%
PB	CARRAPATEIRA	2504108	6.745,41	8.422,12	1.637.069,63	32,65%
PI	ASSUNCAO DO PIAUI	2201051	6.746,18	8.422,12	4.930.942,30	44,78%
CE	QUIXADA	2311306	6.746,71	8.422,12	27.553.498,91	51,84%
AM	BERURI	1300631	6.749,20	8.422,12	11.810.900,09	64,25%
PI	FLORIANO	2203909	6.750,70	8.422,12	16.846.260,57	52,64%
PE	SIRINHAEM	2614204	6.751,84	8.422,12	13.705.504,30	51,46%
BA	IGUAI	2913507	6.752,04	8.422,12	8.976.473,15	55,87%
PA	CURRALINHO	1502806	6.752,96	8.422,12	22.259.158,72	58,55%
MG	AGUAS VERMELHAS	3101003	6.753,93	8.422,12	3.205.289,85	50,21%
RN	TOUROS	2414407	6.754,31	8.422,12	13.171.562,20	50,23%
MA	SAO FRANCISCO DO MARANHÃO	2110906	6.754,52	8.422,12	6.490.244,74	47,76%
PB	AGUA BRANCA	2500106	6.754,71	8.422,12	4.522.994,49	45,56%
PA	URUARA	1508159	6.755,44	8.422,12	25.826.338,07	57,11%
CE	VARZEA ALEGRE	2314003	6.756,86	8.422,12	13.385.351,84	50,84%
PA	PAU DARCO	1505551	6.757,17	8.422,12	4.038.035,48	44,27%
PI	JULIO BORGES	2205524	6.757,90	8.422,12	3.107.041,73	38,15%
PB	TEIXEIRA	2516706	6.757,97	8.422,12	5.719.945,43	50,35%
AL	SENADOR RUI PALMEIRA	2708956	6.760,67	8.422,12	7.434.363,90	49,03%
BA	ITAPITANGA	2916609	6.760,77	8.422,12	4.270.791,95	43,06%
CE	ARARIPE	2301307	6.761,21	8.422,12	9.820.519,53	46,71%
PI	QUEIMADA NOVA	2208650	6.761,39	8.422,12	3.746.078,51	52,39%
RN	LAGOA DE VELHOS	2406403	6.762,05	8.422,12	1.493.101,86	43,37%
PB	SANTANA DOS GARROTES	2513604	6.762,60	8.422,12	2.895.875,07	47,03%
ES	SAO ROQUE DO CANAA	3204955	6.762,86	8.422,12	2.383.994,85	45,02%
PB	PILOEZINHOS	2511707	6.762,97	8.422,12	2.284.602,82	39,13%
BA	SERRA PRETA	2930402	6.763,26	8.422,12	6.406.751,37	57,22%
PI	ILHA GRANDE	2204659	6.764,27	8.422,12	3.988.728,33	56,21%
CE	PACATUBA	2309706	6.765,04	8.422,12	23.818.768,84	51,43%
MA	FORTALEZA DOS NOGUEIRAS	2104107	6.766,10	8.422,12	6.390.539,09	49,63%
MA	PEDRO DO ROSARIO	2108256	6.767,51	8.422,12	18.730.623,80	47,35%
PI	COCAL DE TELHA	2202711	6.767,58	8.422,12	2.866.359,94	52,57%
PA	TERRA ALTA	1507961	6.768,10	8.422,12	3.532.530,31	65,46%
PB	CAPIM	2504033	6.771,70	8.422,12	2.999.026,46	52,62%
MA	APICUM-ACU	2100832	6.773,14	8.422,12	9.218.924,96	50,36%
PA	CHAVES	1502509	6.773,85	8.422,12	15.275.505,25	57,23%
MA	LORETO	2106102	6.775,16	8.422,12	5.222.574,52	51,81%
AM	MAUES	1302900	6.775,45	8.422,12	24.903.230,86	59,27%

DOCUMENTO ASSINADO DIGITALMENTE - PROTOCOLO:49930/2024 - 10/10/2024 - 13:22 - U4DN-10UM-K904-5337





PA	ALENQUER	1500404	6.777,72	8.422,12	24.659.979,33	61,95%
MA	CAXIAS	2103000	6.778,79	8.422,12	61.633.063,46	55,78%
MA	COROATA	2103604	6.779,58	8.422,12	28.700.257,88	50,65%
MA	SANTA INES	2109908	6.779,93	8.422,12	35.066.917,86	50,13%
AL	QUEBRANGULO	2707602	6.780,38	8.422,12	7.622.478,78	41,53%
BA	ITAGIMIRIM	2915304	6.780,68	8.422,12	3.667.331,57	44,24%
AL	OLHO D'AGUA DO CASADO	2705804	6.780,69	8.422,12	4.158.626,69	54,20%
PB	LASTRO	2508406	6.782,11	8.422,12	1.544.922,54	56,36%
AL	BATALHA	2700706	6.782,13	8.422,12	9.780.957,11	38,30%
MA	ESPERANTINOPOLIS	2104008	6.783,36	8.422,12	8.483.891,82	52,39%
PI	PAQUETA	2207553	6.784,87	8.422,12	3.476.962,41	33,16%
AM	RIO PRETO DA EVA	1303569	6.786,91	8.422,12	12.681.268,74	53,74%
PE	ARARIPINA	2601102	6.787,06	8.422,12	25.410.265,88	55,77%
MG	CAMPOS GERAIS	3111606	6.788,13	8.422,12	5.614.657,18	45,90%
PI	LAGOA DE SAO FRANCISCO	2205573	6.789,40	8.422,12	3.638.203,13	46,85%
AL	COLONIA LEOPOLDINA	2702108	6.789,49	8.422,12	8.224.836,33	55,54%
MA	AMARANTE DO MARANHAO	2100600	6.789,80	8.422,12	16.320.622,81	53,05%
MA	JOSELANDIA	2105609	6.790,16	8.422,12	6.210.998,22	52,91%
BA	CALDEIRAO GRANDE	2905503	6.790,63	8.422,12	8.219.617,99	40,77%
AL	PAO DE ACUCAR	2706406	6.791,01	8.422,12	11.128.090,54	51,22%
PB	SOLANEA	2516003	6.791,08	8.422,12	7.477.009,59	49,85%
CE	FARIAS BRITO	2304301	6.792,16	8.422,12	7.592.370,79	36,24%
PB	ITAPORANGA	2507002	6.792,19	8.422,12	4.800.961,78	52,30%
PA	NOVO PROGRESSO	1505031	6.794,57	8.422,12	15.856.133,52	51,02%
CE	MERUOCA	2308203	6.796,56	8.422,12	6.490.600,64	51,32%
MA	PAULINO NEVES	2108058	6.797,59	8.422,12	10.463.370,77	50,68%
RN	HELMO MARINHO	2404606	6.799,33	8.422,12	5.774.361,57	53,35%
PE	TORITAMA	2615409	6.800,62	8.422,12	14.948.865,52	54,15%
MG	SAO JOAO DO ORIENTE	3162609	6.803,09	8.422,12	1.546.559,35	38,66%
PI	FRANCINOPOLIS	2204006	6.803,68	8.422,12	2.056.377,27	43,56%
CE	ALTO SANTO	2300705	6.804,02	8.422,12	6.645.889,51	50,32%
PI	MARCOLANDIA	2205953	6.804,96	8.422,12	4.650.703,41	47,56%
CE	JAGUARETAMA	2306702	6.805,25	8.422,12	6.494.403,37	47,49%
PA	OUREM	1505403	6.809,64	8.422,12	5.713.385,44	50,68%
PB	SAO FRANCISCO	2513984	6.809,87	8.422,12	1.495.519,60	41,57%
MA	SAO JOAO DOS PATOS	2111102	6.814,50	8.422,12	11.011.410,04	48,30%
BA	SAO GABRIEL	2929255	6.815,37	8.422,12	7.060.859,11	52,76%
MA	PRESIDENTE JUSCELINO	2109205	6.815,51	8.422,12	6.289.197,40	50,79%
MA	MONCAO	2106904	6.816,77	8.422,12	16.525.042,80	47,75%
BA	TAPEROA	2931202	6.818,01	8.422,12	9.808.065,03	55,87%
PI	ANTONIO ALMEIDA	2200806	6.818,41	8.422,12	1.567.129,85	47,99%
BA	JUAZEIRO	2918407	6.819,59	8.422,12	77.663.372,10	50,92%
PI	ALEGRETE DO PIAUI	2200277	6.819,61	8.422,12	2.112.963,73	40,32%
PA	MARITUBA	1504422	6.821,26	8.422,12	48.122.893,42	54,23%
MA	SANTA LUZIA	2110005	6.824,70	8.422,12	31.105.364,45	49,02%
CE	TABULEIRO DO NORTE	2313104	6.825,75	8.422,12	8.442.569,26	46,99%
PB	IGARACY	2502607	6.825,99	8.422,12	1.811.238,09	50,31%
BA	CONCEICAO DO ALMEIDA	2908309	6.826,57	8.422,12	4.198.762,43	54,06%
PB	NAZAREZINHO	2510006	6.826,94	8.422,12	2.534.983,03	52,02%
CE	NOVA RUSSAS	2309300	6.830,14	8.422,12	12.590.335,88	44,15%
PA	SAO SEBASTIAO DA BOA VISTA	1507706	6.830,43	8.422,12	13.613.575,08	57,80%
CE	PIQUET CARNEIRO	2310902	6.831,46	8.422,12	5.802.205,33	49,66%
BA	TANQUE NOVO	2931053	6.833,14	8.422,12	6.605.889,34	52,84%
CE	JAGUARIBARA	2306801	6.833,30	8.422,12	5.732.116,99	36,02%
MA	BARREIRINHAS	2101707	6.835,33	8.422,12	29.834.555,05	60,10%
AL	SAO SEBASTIAO	2708808	6.835,64	8.422,12	14.811.059,18	54,03%
ES	IBATIBA	3202454	6.838,31	8.422,12	8.414.788,67	53,32%
CE	TIANGUA	2313401	6.839,38	8.422,12	32.998.657,69	47,30%
PI	CAPITAO DE CAMPOS	2202406	6.839,66	8.422,12	5.923.007,50	48,12%
PB	ALAGOA GRANDE	2500304	6.839,73	8.422,12	8.338.258,20	53,35%
BA	BARRO PRETO	2903300	6.839,80	8.422,12	4.305.438,93	48,96%
PI	PAES LANDIM	2207306	6.841,51	8.422,12	1.894.679,00	59,08%
PI	CARAUBAS DO PIAUI	2202539	6.843,23	8.422,12	2.614.731,35	56,35%
PE	TRIUNFO	2615706	6.845,24	8.422,12	5.088.177,31	51,30%
PI	PEDRO II	2207900	6.845,49	8.422,12	12.906.346,11	51,52%
PI	PAULISTANA	2207801	6.847,01	8.422,12	8.731.513,70	50,00%
AM	NOVO ARIPUANA	1303304	6.847,24	8.422,12	6.058.891,49	54,62%
RN	CRUZETA	2403004	6.849,03	8.422,12	2.417.851,14	37,85%
BA	CONCEICAO DO COITE	2908408	6.849,91	8.422,12	18.869.248,52	52,17%
PA	CURUCA	1502905	6.851,75	8.422,12	14.946.784,55	51,52%
MA	GOVERNADOR EDISON LOBAO	2104552	6.852,08	8.422,12	8.329.065,61	52,91%
CE	IPAUMIRIM	2305704	6.853,12	8.422,12	4.338.385,32	39,69%
MA	MATINHA	2106508	6.853,27	8.422,12	10.546.168,30	49,69%
AL	CANAPI	2701605	6.853,99	8.422,12	13.125.994,15	40,55%
CE	PARAMOTI	2310407	6.854,71	8.422,12	4.475.022,28	37,88%
PE	BREJO DA MADRE DE DEUS	2602605	6.855,44	8.422,12	15.909.933,55	47,99%
PB	ALAGOINHA	2500502	6.856,13	8.422,12	4.721.345,93	50,77%
AL	IGACI	2703106	6.856,57	8.422,12	9.090.934,42	47,56%
BA	CORIBE	2909109	6.858,18	8.422,12	5.092.036,38	49,59%
CE	MARCO	2307809	6.859,25	8.422,12	12.605.810,11	51,74%
CE	PACAJUS	2309607	6.860,81	8.422,12	22.759.682,98	47,55%
BA	MORTUGABA	2921807	6.862,46	8.422,12	3.901.262,72	50,22%
BA	TEOFILANDIA	2931509	6.863,30	8.422,12	9.764.787,82	43,77%
BA	CAIRU	2905404	6.863,51	8.422,12	10.477.851,45	48,11%
PB	MARIZOPOLIS	2509156	6.863,67	8.422,12	3.141.127,14	32,75%
PB	SOBRADO	2515971	6.864,09	8.422,12	3.527.538,74	48,27%
PB	BARRA DE SANTANA	2501575	6.866,47	8.422,12	3.118.228,64	51,25%
CE	CAMOCIM	2302602	6.866,57	8.422,12	21.099.452,54	53,15%
SP	BASTOS	3505807	6.866,96	8.422,12	4.385.346,08	46,05%
MA	SAO LUIS GONZAGA DO MARANHAO	2111409	6.867,83	8.422,12	11.068.065,24	51,78%
MA	CAIARI	2102507	6.868,08	8.422,12	9.055.843,94	55,35%
PI	FRANCISCO MACEDO	2204154	6.871,08	8.422,12	1.454.967,47	32,88%
MA	MIRADOR	2106706	6.872,24	8.422,12	8.132.148,56	51,33%
MA	TIMON	2112209	6.873,83	8.422,12	59.577.199,73	53,77%
BA	AMERICA DOURADA	2901155	6.875,41	8.422,12	7.422.646,85	46,31%
RJ	BELFORD ROXO	3300456	6.876,06	8.422,12	83.633.679,01	55,39%
MA	TUTOIA	2112506	6.876,60	8.422,12	26.231.661,74	51,91%
PB	CATOLE DO ROCHA	2504306	6.877,77	8.422,12	7.369.177,55	49,61%
CE	BARROQUINHA	2302057	6.877,97	8.422,12	6.478.339,38	49,35%
PB	POMBAL	2512101	6.879,84	8.422,12	9.887.991,13	46,92%
CE	RUSSAS	2311801	6.883,40	8.422,12	26.186.683,14	48,37%
PB	JUAREZ TAVORA	2507606	6.883,86	8.422,12	2.701.461,03	46,44%
CE	IBICUITINGA	2305332	6.884,05	8.422,12	6.267.814,52	38,12%
SE	FREI PAULO	2802304	6.885,24	8.422,12	4.429.161,29	48,90%
MA	TUNTUM	2112308	6.885,73	8.422,12	14.321.156,76	46,40%
CE	ITAPAJE	2306306	6.886,55	8.422,12	16.514.522,78	49,89%

DOCUMENTO ASSINADO DIGITALMENTE - PROTOCOLO:49930/2024 - 10/10/2024 - 13:22 - U4DN-10UM-K904-5337







MA	IGARAPE DO MEIO	2105153	6.887,58	8.422,12	12.355.357,02	43,40%
PB	NOVA OLINDA	2510204	6.887,78	8.422,12	2.470.314,49	46,77%
PE	BELO JARDIM	2601706	6.890,53	8.422,12	19.384.780,55	52,14%
BA	ITABERABA	2914703	6.891,04	8.422,12	22.103.980,54	50,03%
PA	BRAGANCA	1501709	6.891,34	8.422,12	34.634.715,28	61,60%
CE	SOBRAL	2312908	6.892,02	8.422,12	70.635.563,00	47,03%
BA	LAPAO	2919157	6.893,31	8.422,12	11.029.064,10	44,35%
AL	IGREJA NOVA	2703205	6.893,73	8.422,12	10.760.359,54	50,19%
PI	CORRENTE	2202901	6.894,87	8.422,12	9.494.689,92	53,88%
PA	IPIXUNA DO PARA	1503457	6.895,07	8.422,12	21.147.972,93	50,55%
CE	ALTANEIRA	2300606	6.898,83	8.422,12	3.596.560,49	46,43%
PI	PORTO ALEGRE DO PIAUI	2208551	6.898,99	8.422,12	1.084.528,93	50,55%
CE	ACARAU	2300200	6.901,05	8.422,12	23.562.928,19	51,53%
PB	CAICARA	2503605	6.903,86	8.422,12	2.584.631,16	37,98%
BA	CURACA	2909901	6.905,19	8.422,12	14.424.625,64	51,96%
PI	CAXINGO	2202653	6.905,34	8.422,12	2.575.272,17	50,26%
MG	FERVEDOURO	3125952	6.906,51	8.422,12	2.089.242,07	54,35%
MA	DOM PEDRO	2103802	6.909,24	8.422,12	7.306.563,76	47,90%
CE	GRACA	2304657	6.909,82	8.422,12	8.131.518,72	46,26%
CE	OCARA	2309458	6.910,15	8.422,12	8.536.705,88	54,83%
PE	BETANIA	2601805	6.911,70	8.422,12	4.640.818,37	45,15%
SC	AGROLANDIA	4200200	6.913,70	8.422,12	3.320.489,40	38,69%
PB	MATUREIA	2509396	6.913,95	8.422,12	2.545.529,60	47,88%
MA	BURITI BRAVO	2102309	6.915,13	8.422,12	9.321.395,94	51,28%
BA	SENHOR DO BONFIM	2930105	6.915,45	8.422,12	19.785.228,89	51,82%
PA	SANTA MARIA DO PARA	1506609	6.915,95	8.422,12	6.611.665,50	50,84%
ES	IBITIRAMA	3202553	6.917,72	8.422,12	3.075.260,80	49,39%
CE	PENTECOSTE	2310704	6.917,97	8.422,12	13.596.452,20	47,11%
ES	PIUMA	3204203	6.918,19	8.422,12	7.672.840,63	49,20%
PB	SAO VICENTE DO SERIDO	2515401	6.921,72	8.422,12	3.413.690,16	48,33%
PA	ACARA	1500206	6.921,93	8.422,12	35.739.899,09	52,84%
PB	LAGOA DE DENTRO	2508208	6.922,71	8.422,12	3.648.878,86	44,64%
MA	JOAO LISBOA	2105500	6.923,40	8.422,12	11.982.478,45	46,48%
BA	PINTADAS	2924652	6.923,43	8.422,12	3.217.151,98	54,45%
PE	EXU	2605301	6.923,73	8.422,12	9.689.304,03	54,50%
MA	PRESIDENTE MEDICI	2109239	6.924,43	8.422,12	3.272.775,44	48,74%
PA	IGARAPE-ACU	1503200	6.924,65	8.422,12	8.699.519,38	56,72%
PI	JAICOS	2205201	6.924,70	8.422,12	5.508.985,10	55,37%
AL	PALESTINA	2706208	6.925,75	8.422,12	2.355.126,82	50,00%
BA	PILAO ARCADEO	2924405	6.927,20	8.422,12	13.655.353,13	57,82%
PA	TUCUMA	1508084	6.927,48	8.422,12	15.283.480,94	46,01%
RN	NISIA FLORESTA	2408201	6.929,79	8.422,12	10.335.037,82	52,55%
CE	QUIXERAMOBIM	2311405	6.930,76	8.422,12	28.583.971,70	47,45%
PB	TAPEROA	2516508	6.930,76	8.422,12	4.034.660,43	49,57%
MA	BACURITUBA	2101350	6.930,94	8.422,12	2.658.677,44	49,72%
AL	ANADIA	2700201	6.931,30	8.422,12	6.005.026,48	46,51%
AM	URUCURITUBA	1304401	6.931,96	8.422,12	6.491.196,24	53,00%
PE	TUPANATINGA	2615805	6.932,34	8.422,12	8.699.033,34	52,31%
CE	MOMBACA	2308500	6.932,39	8.422,12	14.218.962,41	47,33%
RN	SAO FERNANDO	2411809	6.932,96	8.422,12	1.130.138,90	47,11%
MA	ACAILANDIA	2100055	6.934,41	8.422,12	37.012.858,20	51,84%
PI	REDENCAO DO GURGUEIA	2208700	6.934,59	8.422,12	3.828.164,75	43,24%
RN	TENENTE LAURENTINO CRUZ	2414159	6.935,26	8.422,12	2.486.433,21	37,99%
PE	TRINDADE	2615607	6.935,78	8.422,12	9.532.525,49	56,10%
PB	BONITO DE SANTA FE	2502409	6.935,85	8.422,12	3.355.252,85	50,82%
PI	JARDIM DO MULATO	2205250	6.936,23	8.422,12	1.586.971,37	51,30%
MA	PENALVA	2108306	6.936,87	8.422,12	15.853.147,34	50,92%
PI	RIBEIRO GONCALVES	2208908	6.936,98	8.422,12	2.982.601,10	53,20%
PI	BARRO DURO	2201408	6.938,22	8.422,12	2.216.971,57	46,44%
PE	BODOCO	2602001	6.939,08	8.422,12	10.266.088,74	55,54%
PE	LAGOA DO CARRO	2608453	6.939,25	8.422,12	5.016.062,23	49,66%
PI	JOSE DE FREITAS	2205508	6.939,87	8.422,12	12.884.493,17	54,37%
AM	CAREIRO	1301100	6.940,25	8.422,12	14.154.496,89	51,76%
PB	PEDRAS DE FOGO	2511202	6.940,39	8.422,12	12.225.749,03	52,51%
PI	AROIRAS DO ITAIM	2200954	6.941,73	8.422,12	1.423.971,13	42,84%
PB	MONTEIRO	2509701	6.942,70	8.422,12	9.413.621,28	45,12%
PA	BENEVIDES	1501501	6.943,00	8.422,12	18.358.001,65	55,64%
RN	LUIS GOMES	2407005	6.943,09	8.422,12	3.008.137,51	48,39%
PI	SAO MIGUEL DO FIDALGO	2210391	6.943,27	8.422,12	1.276.784,12	38,09%
PE	PETROLINA	2611101	6.943,98	8.422,12	109.293.880,78	48,76%
PA	WISEU	1508308	6.944,17	8.422,12	31.547.194,72	51,98%
BA	ANDARAÍ	2901304	6.944,34	8.422,12	5.106.605,64	52,52%
BA	SANTA MARIA DA VITORIA	2928109	6.944,61	8.422,12	12.840.700,49	49,85%
BA	ICHU	2913309	6.945,19	8.422,12	2.498.025,39	43,55%
MG	CHAPADA DO NORTE	3116100	6.947,23	8.422,12	2.130.672,35	42,32%
PE	MACAPARANA	2609006	6.948,82	8.422,12	7.108.266,04	44,00%
BA	LENCOIS	2919306	6.948,92	8.422,12	4.173.599,88	56,19%
RN	MAJOR SALES	2407252	6.949,64	8.422,12	1.866.077,44	38,99%
BA	IBIASSUCE	2912004	6.950,74	8.422,12	2.855.076,75	56,45%
RN	SERRA DE SAO BENTO	2413300	6.951,33	8.422,12	1.528.416,52	50,45%
PE	JATAUBA	2608008	6.951,67	8.422,12	6.211.741,09	47,83%
MA	SANTO AMARO DO MARANHÃO	2110278	6.951,67	8.422,12	5.798.324,72	55,57%
PB	JUAZEIRINHO	2507705	6.951,84	8.422,12	6.123.017,26	51,45%
PA	SALINOPOLIS	1506203	6.954,19	8.422,12	11.977.898,11	56,45%
PA	MOCAJUBA	1504604	6.956,34	8.422,12	14.334.182,52	51,86%
MA	ARAIOSES	2100907	6.956,89	8.422,12	16.495.542,40	52,30%
PI	NOSSA SENHORA DE NAZARE	2206753	6.959,58	8.422,12	4.100.258,92	35,74%
BA	SENTO SE	2930204	6.960,94	8.422,12	15.764.048,20	56,20%
PA	SOURE	1507904	6.961,06	8.422,12	8.492.293,26	52,57%
PB	CAAPORA	2503001	6.962,41	8.422,12	7.443.687,93	55,54%
MA	LAGO VERDE	2105906	6.962,82	8.422,12	7.013.937,81	53,83%
BA	MUTUIPE	2922409	6.963,11	8.422,12	6.986.790,24	57,50%
PB	MULUNGU	2509800	6.964,06	8.422,12	2.763.324,26	62,88%
PI	PIRACURUCA	2208304	6.965,54	8.422,12	8.044.457,54	56,48%
PI	SAO JOSE DO PEIXE	2210102	6.965,73	8.422,12	1.304.953,93	53,22%
PA	SANTAREM	1506807	6.967,19	8.422,12	111.954.059,41	57,01%
PE	SALGUEIRO	2612208	6.968,19	8.422,12	14.961.448,21	54,15%
MA	SAO JOAO DO CARU	2111029	6.969,33	8.422,12	6.554.581,33	56,99%
BA	ITARANTIM	2916807	6.970,08	8.422,12	5.543.642,42	54,59%
BA	TERRA NOVA	2931707	6.970,87	8.422,12	3.970.670,34	45,42%

DOCUMENTO ASSINADO DIGITALMENTE - PROTOCOLO:49930/2024 - 10/10/2024 - 13:22 - U4DN-10UM-K904-5337





PB	SAPE	2515302	6.971,27	8.422,12	12.736.575,46	50,15%
MA	JENIAPAO DOS VIEIRAS	2105476	6.971,36	8.422,12	7.139.619,15	44,07%
PI	SÃO LOURENÇO DO PIAUI	2210359	6.971,66	8.422,12	2.098.526,82	50,19%
RN	FLORANIA	2403806	6.972,03	8.422,12	1.851.945,14	46,08%
MA	PARAIBANO	2107704	6.972,48	8.422,12	7.093.216,55	50,53%
CE	UMIRIM	2313757	6.972,63	8.422,12	6.619.478,61	48,80%
CE	TRAIRI	2313500	6.973,95	8.422,12	21.719.665,42	50,26%
BA	PRESIDENTE TANCREDO NEVES	2925758	6.974,59	8.422,12	10.132.482,34	56,53%
CE	QUIXELO	2311355	6.977,16	8.422,12	6.245.365,77	44,28%
BA	ARACATU	2902005	6.979,64	8.422,12	4.569.927,86	46,64%
CE	ARACATI	2301109	6.980,13	8.422,12	23.987.155,73	51,71%
PI	CAPITÃO GERVÁSIO OLIVEIRA	2202455	6.980,84	8.422,12	1.660.353,39	53,17%
MA	PIO XII	2108702	6.982,86	8.422,12	14.042.076,77	47,86%
PA	AUGUSTO CORREIA	1500909	6.983,58	8.422,12	21.250.391,11	61,12%
PE	PAUDALHO	2610608	6.983,73	8.422,12	14.628.431,72	57,44%
PE	VERTENTE DO LERIO	2616183	6.985,34	8.422,12	2.972.463,61	49,15%
PI	SÃO JOSÉ DO DIVINO	2210052	6.986,71	8.422,12	1.850.885,43	51,37%
PA	LIMOEIRO DO AJURU	1504000	6.988,58	8.422,12	12.310.880,32	52,82%
AM	GUAIARA	1301654	6.991,28	8.422,12	4.404.529,43	55,73%
MG	SÃO JOÃO DO MANHUACU	3162559	6.991,34	8.422,12	3.447.428,11	49,73%
PE	SANTA CRUZ DA BAIXA VERDE	2612471	6.995,23	8.422,12	3.568.176,26	48,92%
MA	BOM JESUS DAS SELVAS	2102036	6.998,81	8.422,12	13.381.272,05	55,05%
CE	PARAMBU	2310308	7.003,47	8.422,12	9.815.667,87	49,47%
PI	NAZARIA	2206720	7.004,14	8.422,12	3.800.747,20	52,54%
CE	JUJOCA DE JERICÓ COARA	2307254	7.004,52	8.422,12	10.602.915,70	46,65%
CE	CRATEUS	2304103	7.005,17	8.422,12	22.909.649,35	46,59%
AM	APUI	1300144	7.006,24	8.422,12	4.232.226,39	56,32%
PE	SERRITA	2614006	7.006,26	8.422,12	6.623.724,57	49,98%
PE	BONITO	2602308	7.006,28	8.422,12	10.272.873,40	58,35%
PB	PEDRA LAVRADA	2511103	7.006,33	8.422,12	2.792.787,55	38,07%
MA	SATUBINHA	2111722	7.006,86	8.422,12	6.834.340,29	53,86%
MA	BURITI	2102200	7.008,38	8.422,12	16.856.068,17	44,94%
PE	BUIQUE	2602803	7.009,78	8.422,12	15.304.668,13	57,97%
BA	VARZEDO	2933174	7.010,15	8.422,12	2.845.027,80	50,49%
PB	DESTERRO	2505402	7.010,68	8.422,12	2.238.751,11	51,49%
PB	IMACULADA	2506707	7.013,68	8.422,12	3.194.207,13	52,53%
CE	GUAIUBA	2304954	7.015,03	8.422,12	8.283.392,19	44,16%
SE	UMBAUBA	2807600	7.015,10	8.422,12	7.706.189,19	47,38%
CE	CARIUS	2303303	7.018,22	8.422,12	5.402.470,31	48,36%
PI	LAGOA ALEGRE	2205557	7.018,25	8.422,12	4.000.169,49	51,56%
BA	BOA VISTA DO TUPIM	2903805	7.020,41	8.422,12	6.449.786,67	58,82%
BA	CANDEAL	2906402	7.020,58	8.422,12	2.363.727,23	48,30%
RN	SÃO PEDRO	2412708	7.021,24	8.422,12	1.680.011,21	32,79%
PE	BREJINHO	2602506	7.021,32	8.422,12	2.719.826,36	51,76%
TO	BURITI DO TOCANTINS	1703800	7.021,52	8.422,12	2.860.427,96	42,05%
PE	CONDADO	2604601	7.021,92	8.422,12	6.436.904,77	54,71%
BA	FEIRA DA MATA	2910776	7.022,68	8.422,12	1.797.261,91	52,53%
PB	JOCA CLAUDINO	2513653	7.023,66	8.422,12	1.768.745,68	32,61%
PA	MOJUI DOS CAMPOS	1504752	7.023,70	8.422,12	7.937.325,18	61,28%
CE	SANTA QUITERIA	2312205	7.024,06	8.422,12	13.916.777,19	45,24%
BA	CHORROCHO	2907707	7.025,48	8.422,12	4.336.489,34	47,96%
PA	REDENÇÃO	1506138	7.025,78	8.422,12	26.355.744,25	53,35%
PA	MONTA ALEGRE	1504802	7.026,16	8.422,12	25.167.005,94	57,58%
CE	PIRES FERREIRA	2310951	7.027,03	8.422,12	3.250.564,51	40,63%
CE	SANTANA DO CARIRI	2312106	7.030,63	8.422,12	5.767.121,63	45,20%
RN	LAJES PINTADAS	2406809	7.030,80	8.422,12	2.138.313,28	40,88%
PE	AFOGADOS DA INGAZEIRA	2600104	7.030,87	8.422,12	11.403.670,81	53,72%
CE	JAGUARIBE	2306900	7.031,40	8.422,12	13.266.039,81	47,13%
PB	SÃO JOSÉ DE PIRANHAS	2514503	7.035,08	8.422,12	6.788.175,23	53,45%
PB	BELEM DO BREJO DO CRUZ	2502003	7.035,41	8.422,12	2.634.518,52	44,45%
MA	BURITICUPU	2102325	7.036,44	8.422,12	24.758.600,46	47,20%
PB	VISTA SERRANA	2505501	7.041,00	8.422,12	1.344.628,40	57,13%
AM	NHAMUNDA	1303007	7.041,19	8.422,12	6.466.966,46	56,00%
PI	OEIRAS	2207009	7.042,02	8.422,12	10.653.732,67	44,55%
MA	AXIXA	2101103	7.042,11	8.422,12	4.542.144,20	54,84%
CE	MILAGRES	2308302	7.042,81	8.422,12	7.693.356,60	50,71%
PE	JUCATI	2608255	7.042,97	8.422,12	4.357.411,58	53,20%
ES	IRUPI	3202652	7.043,30	8.422,12	3.289.792,35	46,99%
PI	SANTA CRUZ DOS MILAGRES	2209153	7.044,51	8.422,12	1.330.139,55	53,25%
BA	SANTO ESTEVAO	2928802	7.044,75	8.422,12	15.670.193,90	53,99%
CE	BREJO SANTO	2302503	7.045,76	8.422,12	21.216.609,66	41,09%
TO	TOCANTINOPOLIS	1721208	7.046,04	8.422,12	5.365.710,10	52,45%
PA	CAPITÃO POÇO	1502301	7.046,05	8.422,12	15.267.517,81	55,86%
AM	EIRUNEPE	1301407	7.047,05	8.422,12	11.306.839,81	56,40%
CE	GROAIRAS	2304905	7.050,94	8.422,12	3.871.802,56	44,57%
MA	PINHEIRO	2108603	7.051,14	8.422,12	27.149.035,32	52,15%
MA	BOM LUGAR	2102077	7.052,42	8.422,12	4.875.282,85	43,58%
PA	NOVA ESPERANCA DO PIRIA	1504950	7.052,52	8.422,12	8.920.523,84	55,34%
PA	CASTANHAL	1502400	7.053,22	8.422,12	43.870.966,66	59,27%
MA	ARAME	2100956	7.053,54	8.422,12	9.595.295,30	54,51%
MA	GRACA ARANHA	2104701	7.054,22	8.422,12	2.313.183,35	49,72%
PE	SÃO JOSÉ DA COROA GRANDE	2613404	7.055,46	8.422,12	6.316.058,84	52,48%
PI	LAGOA DO SÍTIO	2205599	7.055,86	8.422,12	1.583.673,05	53,33%
PB	PITIMBU	2511905	7.056,11	8.422,12	6.578.044,56	50,46%
PA	BELTERRA	1501451	7.059,24	8.422,12	7.079.012,65	61,29%
CE	MORAUJO	2308807	7.059,87	8.422,12	3.105.610,96	42,87%
PE	SÃO JOSÉ DO BELMONTE	2613503	7.059,87	8.422,12	8.641.785,23	57,32%
BA	IBOTIRAMA	2913200	7.060,66	8.422,12	9.173.092,87	50,70%
AL	DELMIRO GOUVEIA	2702405	7.061,10	8.422,12	16.499.902,65	54,74%
BA	SANTANOPOLIS	2928307	7.061,67	8.422,12	3.001.624,22	52,86%
PB	ITABAIANA	2506905	7.061,92	8.422,12	3.920.433,28	51,28%
BA	UBAITABA	2932200	7.062,38	8.422,12	6.217.103,73	50,02%
AL	PASSO DE CAMARAGIBE	2706505	7.063,55	8.422,12	5.639.956,56	47,61%
AL	CAJUEIRO	2701308	7.064,39	8.422,12	7.877.531,59	43,39%
RN	JARDIM DE PIRANHAS	2405603	7.064,92	8.422,12	3.643.388,40	49,10%
PA	SÃO GERALDO DO ARAGUAIA	1507458	7.065,32	8.422,12	9.670.929,65	50,98%
PB	SOLEDADE	2516102	7.066,41	8.422,12	4.391.509,62	46,68%
PB	SÃO SEBASTIAO DE LAGOA DE ROCA	2515104	7.068,59	8.422,12	2.714.019,07	53,94%
BA	URUCUCA	2932705	7.068,78	8.422,12	7.313.918,96	55,40%
BA	AURELINO LEAL	2902401	7.070,33	8.422,12	5.208.784,24	47,40%
MG	ANGELÂNDIA	3102852	7.070,83	8.422,12	1.659.403,06	46,11%
CE	IPUEIRAS	2305902	7.072,25	8.422,12	12.807.609,13	48,49%
BA	GLORIA	2911402	7.073,80	8.422,12	5.034.369,34	48,12%
AL	BARRA DE SANTO ANTONIO	2700508	7.075,06	8.422,12	6.268.824,50	51,63%
BA	ITACARE	2914901	7.076,68	8.422,12	10.118.579,87	51,86%

DOCUMENTO ASSINADO DIGITALMENTE - PROTOCOLO:49930/2024 - 10/10/2024 - 13:22 - U4DN-10UM-K904-5337





BA	BARRA DO CHOCA	2902906	7.077,63	8.422,12	12.731.876,53	53,66%
BA	BARRA DA ESTIVA	2902807	7.078,36	8.422,12	6.849.261,11	56,50%
AL	SÃO JOSE DA TAPERA	2708402	7.079,94	8.422,12	13.338.174,94	47,95%
BA	VALENÇA	2932903	7.081,01	8.422,12	23.832.037,22	47,56%
CE	MORRINHOS	2308906	7.081,80	8.422,12	7.072.926,29	47,35%
MA	TIMBIRAS	2112100	7.084,73	8.422,12	10.298.112,01	52,65%
RN	SÃO BENTO DO TRAIRI	2411700	7.084,79	8.422,12	1.186.934,06	51,63%
BA	MEDEIROS NETO	2921104	7.084,80	8.422,12	6.528.830,20	57,17%
BA	MACAJUBA	2919603	7.084,86	8.422,12	4.783.682,87	51,22%
PE	BELEM DO SÃO FRANCISCO	2601607	7.086,09	8.422,12	4.295.414,58	52,67%
BA	SEABRA	2929909	7.086,48	8.422,12	13.026.574,29	52,69%
AL	JAPARATINGA	2703601	7.086,96	8.422,12	3.806.055,67	49,88%
MA	GOVERNADOR NEWTON BELLO	2104651	7.087,49	8.422,12	5.318.568,40	37,72%
PE	SÃO BENTO DO UNA	2613008	7.087,97	8.422,12	14.240.922,88	57,42%
BA	POCOES	2925105	7.092,01	8.422,12	14.135.689,24	55,46%
PE	IBIMIRIM	2606606	7.093,49	8.422,12	5.887.888,27	54,43%
PA	SANTA IZABEL DO PARA	1506500	7.093,92	8.422,12	19.131.731,97	57,39%
PE	BELEM DE MARIA	2601508	7.094,28	8.422,12	3.500.644,46	50,85%
BA	SERRA DO RAMALHO	2930154	7.096,38	8.422,12	13.642.007,92	51,61%
BA	IBITIARA	2913002	7.097,13	8.422,12	3.934.416,55	55,45%
BA	BARRA	2902708	7.097,50	8.422,12	18.699.811,28	56,29%
CE	NOVA OLINDA	2309201	7.098,28	8.422,12	4.686.919,66	53,18%
BA	BELO CAMPO	2903508	7.099,48	8.422,12	5.613.230,23	54,15%
BA	GOVERNADOR MANGABEIRA	2911600	7.099,78	8.422,12	6.937.323,79	49,41%
BA	UNA	2932507	7.100,32	8.422,12	7.991.080,25	55,34%
CE	CAUCAIA	2303709	7.100,98	8.422,12	97.267.037,33	49,17%
AL	PIRANHAS	2707107	7.101,20	8.422,12	8.107.118,94	53,84%
PB	ASSUNCAO	2501351	7.101,63	8.422,12	1.753.219,90	46,32%
RN	JOSE DA PENHA	2406007	7.102,60	8.422,12	1.625.733,73	49,21%
AL	CHA PRETA	2701902	7.103,10	8.422,12	2.513.947,67	34,49%
RN	RIO DO FOGO	2408953	7.103,31	8.422,12	3.901.410,48	50,00%
PA	TAILANDIA	1507953	7.103,66	8.422,12	27.697.810,26	57,20%
PR	SÃO CARLOS DO IVAI	4124608	7.105,40	8.422,12	1.540.965,53	39,90%
GO	SÃO JOÃO DALIANCA	5220009	7.108,42	8.422,12	3.214.799,53	55,19%
RN	JANUARIO CICCO	2405306	7.111,78	8.422,12	2.769.657,13	47,94%
BA	ITAQUARA	2916708	7.112,70	8.422,12	2.205.529,72	51,38%
CE	ICO	2305407	7.112,75	8.422,12	19.049.081,89	48,62%
CE	MORADA NOVA	2308708	7.115,06	8.422,12	16.951.477,95	51,42%
PA	BAGRE	1501105	7.115,17	8.422,12	10.149.737,94	64,46%
CE	BANABUIU	2301851	7.118,76	8.422,12	6.402.395,07	52,23%
MA	CAROLINA	2102804	7.119,58	8.422,12	10.330.476,34	58,13%
PB	PEDRO REGIS	2512721	7.119,63	8.422,12	1.803.121,57	53,25%
BA	SANTA TERESINHA	2928505	7.121,00	8.422,12	3.391.818,56	43,44%
PA	ULIANOPOLIS	1508126	7.121,81	8.422,12	10.578.973,72	53,12%
MA	CAJAPIÓ	2102408	7.122,73	8.422,12	3.414.199,89	56,37%
PA	OEIRAS DO PARA	1505205	7.125,30	8.422,12	16.530.354,36	58,10%
AL	MATRIZ DE CAMARAGIBE	2705101	7.127,44	8.422,12	8.933.447,05	47,19%
MG	COQUEIRAL	3118700	7.128,38	8.422,12	1.187.251,56	49,07%
PA	TRACUATEUA	1508035	7.128,53	8.422,12	10.284.525,58	61,61%
PA	AURORA DO PARA	1500958	7.129,33	8.422,12	9.135.148,49	57,97%
BA	CARINHANHA	2907103	7.131,12	8.422,12	9.151.559,13	59,25%
BA	RIO REAL	2927002	7.132,23	8.422,12	10.715.166,96	46,04%
BA	BROTAS DE MACAUBAS	2904506	7.132,75	8.422,12	3.563.177,97	54,60%
CE	PACUJA	2309904	7.132,84	8.422,12	2.783.241,42	48,92%
PE	FLORESTA	2605707	7.133,30	8.422,12	7.875.174,50	45,47%
AL	ESTRELA DE ALAGOAS	2702553	7.133,89	8.422,12	5.581.999,10	42,76%
SE	CARIRA	2801405	7.136,12	8.422,12	6.306.737,83	44,18%
MA	ALCANTARA	2100204	7.137,57	8.422,12	6.724.087,46	52,36%
PE	TAQUARITINGA DO NORTE	2615003	7.138,43	8.422,12	6.189.120,79	49,03%
PI	LAGOINHA DO PIAUI	2205540	7.139,31	8.422,12	983.532,95	54,19%
CE	PARACURU	2310209	7.139,76	8.422,12	12.438.407,87	53,94%
AL	JUNQUEIRO	2704005	7.139,83	8.422,12	8.840.269,71	47,17%
BA	IBIRATAIA	2912905	7.140,14	8.422,12	5.874.321,41	55,56%
PE	VERTENTES	2616209	7.140,30	8.422,12	4.958.267,57	50,68%
AM	CAREIRO DA VARZEA	1301159	7.140,32	8.422,12	5.861.011,42	55,67%
AL	MAJOR ISIDORO	2704401	7.140,41	8.422,12	8.441.174,47	35,56%
PI	GUADALUPE	2204501	7.140,62	8.422,12	3.666.275,44	45,89%
MA	SÃO DOMINGOS DO MARANHÃO	2110708	7.141,05	8.422,12	12.026.918,88	49,44%
PI	DOM EXPEDITO LOPES	2203404	7.142,73	8.422,12	1.776.669,78	54,04%
MA	COELHO NETO	2103406	7.142,85	8.422,12	17.726.855,94	48,59%
PI	COCAL DOS ALVES	2202729	7.144,05	8.422,12	1.968.998,58	53,82%
BA	UBATA	2932309	7.145,03	8.422,12	5.377.114,26	50,15%
PA	CAMETA	1502103	7.146,06	8.422,12	50.622.767,46	55,96%
PB	BARRA DE SANTA ROSA	2501609	7.146,58	8.422,12	3.701.476,66	51,43%
PA	ANANINDEUA	1500800	7.148,51	8.422,12	63.276.217,42	59,42%
PA	CACHOEIRA DO PIRIA	1501956	7.149,58	8.422,12	8.159.251,74	57,62%
PA	ANAPU	1500859	7.149,68	8.422,12	12.345.229,07	60,24%
BA	CRAVOLANDIA	2909505	7.149,73	8.422,12	1.614.478,96	46,39%
RN	SÃO MIGUEL	2412500	7.149,76	8.422,12	6.477.575,20	44,66%
PB	SANTA HELENA	2513307	7.150,14	8.422,12	1.919.032,01	48,83%
MA	BEQUIMAO	2101905	7.150,31	8.422,12	5.148.575,57	60,30%
PA	IGARAPE-MIRI	1503309	7.150,72	8.422,12	25.253.624,21	57,89%
PI	GILBUES	2204402	7.151,78	8.422,12	4.159.238,56	56,31%
BA	POTIRAGUA	2925402	7.152,57	8.422,12	2.934.070,72	48,52%
PI	PIMENTEIRAS	2208106	7.152,60	8.422,12	2.738.691,55	48,90%
RN	LAGOA DANTA	2406205	7.152,60	8.422,12	1.793.762,45	39,94%
PI	LAGOA DO PIAUI	2205581	7.152,70	8.422,12	1.614.467,95	44,18%
AM	ITAPIRANGA	1302009	7.154,33	8.422,12	2.867.651,27	54,16%
RN	UMARIZAL	2414506	7.154,65	8.422,12	1.483.780,31	42,15%
BA	LICINIO DE ALMEIDA	2919405	7.154,98	8.422,12	3.198.453,26	42,78%
AL	VICOSA	2709400	7.155,41	8.422,12	7.567.370,23	52,66%
MA	SÃO JOÃO DO SOTER	2111078	7.157,70	8.422,12	7.542.582,97	46,90%
RN	MONTE ALEGRE	2407807	7.159,07	8.422,12	7.846.381,62	45,95%
BA	BARRA DO MENDES	2903003	7.159,17	8.422,12	3.916.626,63	57,23%
AL	FLEXEIRAS	2702801	7.159,22	8.422,12	4.358.005,36	52,75%
PE	SERRA TALHADA	2613909	7.160,36	8.422,12	19.347.051,00	52,83%
BA	SANTA BRIGIDA	2927606	7.160,38	8.422,12	4.564.391,58	55,79%
PI	SANTO ANTONIO DE LISBOA	2209401	7.161,50	8.422,12	1.213.022,74	51,66%
RN	SANTA CRUZ	2411205	7.161,61	8.422,12	6.484.326,94	52,53%
CE	MUCAMBO	2309003	7.162,98	8.422,12	4.587.952,17	46,44%
MS	DEODAPOLIS	5003454	7.163,35	8.422,12	2.224.230,53	53,54%
CE	HORIZONTE	2305233	7.164,86	8.422,12	21.336.953,86	54,33%
MA	OLINDA NOVA DO MARANHÃO	2107456	7.165,63	8.422,12	4.758.761,86	48,44%
PB	DONA INES	2505709	7.167,34	8.422,12	3.340.963,46	52,49%
PE	ARCOVERDE	2601201	7.167,48	8.422,12	11.712.385,21	52,90%
PE	TACAIMBO	2614709	7.167,81	8.422,12	2.797.372,01	50,79%

DOCUMENTO ASSINADO DIGITALMENTE - PROTOCOLO:49930/2024 - 10/10/2024 - 13:22 - U4DN-10UM-K904-5337





CE	OROS	2309508	7.168,61	8.422,12	6.150.430,72	50,88%
PE	GARANHUNS	2606002	7.168,78	8.422,12	27.301.287,22	54,59%
PI	INHUMA	2204709	7.169,20	8.422,12	3.072.056,30	49,47%
PI	CASTELO DO PIAUI	2202604	7.169,76	8.422,12	5.936.640,51	48,63%
PB	PATOS	2510808	7.170,01	8.422,12	17.144.377,48	49,38%
PA	NOVA TIMBOTEUA	1505007	7.170,84	8.422,12	3.794.118,66	59,88%
MA	PASSAGEM FRANCA	2107902	7.172,76	8.422,12	5.989.243,88	48,03%
PE	GLORIA DO GOITA	2606101	7.172,84	8.422,12	6.404.706,73	54,61%
PB	SANTA CECILIA	2513158	7.173,41	8.422,12	2.231.805,57	44,32%
BA	RETIROLANDIA	2926103	7.173,83	8.422,12	3.728.747,15	43,11%
BA	ITAMARAJU	2915601	7.174,88	8.422,12	16.216.020,77	54,42%
PB	MONTADAS	2509503	7.175,00	8.422,12	1.771.986,89	54,64%
BA	MORRO DO CHAPEU	2921708	7.175,78	8.422,12	10.780.383,66	50,53%
BA	PAU BRASIL	2923902	7.179,03	8.422,12	2.471.140,94	55,66%
AL	PARIPUEIRA	2706448	7.180,68	8.422,12	4.876.383,98	53,14%
BA	COCOS	2908101	7.180,82	8.422,12	5.634.168,95	54,99%
PB	RIO TINTO	2512903	7.181,19	8.422,12	5.345.608,12	50,37%
PA	BREJO GRANDE DO ARAGUAIA	1501758	7.181,76	8.422,12	3.222.579,27	52,90%
CE	ITAREMA	2306553	7.182,42	8.422,12	11.960.295,69	50,40%
PE	SOLIDAO	2614402	7.183,62	8.422,12	1.984.652,57	49,33%
MG	NOVA BELEM	3144672	7.184,11	8.422,12	961.026,87	32,22%
BA	PLANALTINO	2924900	7.185,52	8.422,12	2.737.861,26	50,05%
CE	ALCANTARAS	2300507	7.187,20	8.422,12	3.290.194,54	49,79%
PA	JACUNDA	1503804	7.188,79	8.422,12	12.585.170,48	49,22%
CE	BEBERIBE	2302206	7.189,29	8.422,12	15.729.163,86	51,89%
PA	SANTA LUZIA DO PARA	1506559	7.193,31	8.422,12	6.949.603,91	60,12%
BA	MUQUEM DE SAO FRANCISCO	2922250	7.193,53	8.422,12	4.665.545,25	48,31%
BA	MARACAS	2920502	7.194,70	8.422,12	7.690.459,68	51,33%
CE	IGUATU	2305506	7.198,26	8.422,12	20.819.840,05	48,04%
PB	INGA	2506806	7.198,92	8.422,12	4.783.587,62	51,46%
RN	MONTANHAS	2407708	7.199,12	8.422,12	2.945.364,55	50,39%
PA	ITAITUBA	1503606	7.199,90	8.422,12	40.640.341,69	53,66%
PA	CACHOEIRA DO ARARI	1502004	7.200,22	8.422,12	6.185.516,65	58,93%
SE	MALHADA DOS BOIS	2803807	7.201,72	8.422,12	1.506.411,97	52,06%
AL	MARAGOGI	2704500	7.202,57	8.422,12	11.268.332,71	54,76%
PE	MACHADOS	2609105	7.203,00	8.422,12	3.117.411,99	50,50%
CE	CARIRIACU	2303204	7.203,08	8.422,12	7.828.068,67	50,99%
RN	TANGARA	2414001	7.205,02	8.422,12	3.320.943,95	55,01%
BA	LAJE	2918803	7.207,28	8.422,12	7.159.807,76	47,14%
CE	UBAJARA	2313609	7.207,30	8.422,12	11.139.278,50	50,27%
BA	CONDE	2908606	7.207,63	8.422,12	8.215.561,81	53,74%
ES	PEDRO CANARIO	3204054	7.208,23	8.422,12	4.744.657,44	50,23%
PA	BREU BRANCO	1501782	7.209,61	8.422,12	14.848.573,52	52,74%
RN	CEARA MIRIM	2402600	7.209,67	8.422,12	16.487.032,60	54,87%
SE	SANTO AMARO DAS BROTAS	2806602	7.209,92	8.422,12	2.962.220,46	53,03%
BA	MATINA	2921054	7.210,09	8.422,12	3.284.358,31	59,00%
BA	PRADO	2925501	7.210,10	8.422,12	9.382.065,61	53,92%
PE	PESQUEIRA	2610905	7.210,10	8.422,12	14.720.307,84	45,97%
PA	SAO DOMINGOS DO CAPIM	1507201	7.210,21	8.422,12	12.397.287,32	52,39%
PA	GARRAFAO DO NORTE	1503077	7.210,49	8.422,12	9.650.732,00	56,19%
PA	BUJARU	1501907	7.211,15	8.422,12	11.037.234,17	52,78%
PI	HUGO NAPOLEAO	2204600	7.213,56	8.422,12	1.100.491,05	50,48%
PE	CATENDE	2604205	7.213,96	8.422,12	6.570.316,38	57,58%
BA	MACAUBAS	2919801	7.214,05	8.422,12	10.498.158,32	47,01%
MA	LAGOA DO MATO	2105922	7.214,28	8.422,12	3.317.216,71	51,86%
PB	SAO JOSE DO BREJO DO CRUZ	2514651	7.214,60	8.422,12	1.035.434,82	33,06%
PE	SAO CAITANO	2613107	7.218,31	8.422,12	7.404.125,01	57,85%
PE	CAETES	2603207	7.219,40	8.422,12	7.389.881,51	59,45%
CE	BARRO	2302008	7.219,56	8.422,12	4.577.100,10	49,19%
BA	DOM BASILIO	2910107	7.220,95	8.422,12	3.272.412,08	50,15%
MA	SAO JOAO BATISTA	2111003	7.222,17	8.422,12	6.238.717,02	51,06%
BA	RODELAS	2927101	7.222,24	8.422,12	3.072.455,39	53,50%
RN	CORONEL EZEQUIEL	2402808	7.223,14	8.422,12	1.250.628,61	48,98%
PE	CARUARU	2604106	7.224,34	8.422,12	72.221.259,46	52,63%
BA	ITIRUCU	2916906	7.225,38	8.422,12	2.553.236,18	48,46%
RN	RIACHUELO	2410900	7.225,68	8.422,12	1.998.775,99	55,27%
PI	AMARANTE	2200509	7.225,74	8.422,12	6.234.542,86	48,26%
ES	JERONIMO MONTEIRO	3203106	7.228,61	8.422,12	2.423.808,95	47,72%
BA	BONINAL	2904001	7.229,60	8.422,12	3.585.150,99	53,19%
CE	LIMOEIRO DO NORTE	2307601	7.230,15	8.422,12	12.513.587,13	48,72%
BA	OLINDINA	2923100	7.231,04	8.422,12	6.785.752,08	56,20%
PE	CALUMBI	2603405	7.231,82	8.422,12	1.850.375,58	50,67%
PE	IGARASSU	2606804	7.231,86	8.422,12	21.155.559,00	57,80%
PB	NOVA FLORESTA	2510105	7.232,64	8.422,12	2.139.950,48	54,24%
PE	CANHOTINHO	2603702	7.233,20	8.422,12	6.139.861,35	53,65%
PI	ISAIAS COELHO	2204907	7.233,88	8.422,12	2.354.357,84	54,87%
AL	ATALAIA	2700409	7.237,42	8.422,12	14.162.010,74	48,84%
CE	CHOROZINHO	2303956	7.239,01	8.422,12	6.367.209,17	43,10%
PB	ARARUNA	2501005	7.240,54	8.422,12	5.240.563,77	53,18%
PB	DAMIAO	2505352	7.240,61	8.422,12	1.588.909,02	48,74%
CE	REDENCAO	2311603	7.241,11	8.422,12	7.691.919,86	51,52%
PE	OROBO	2609709	7.243,02	8.422,12	6.205.319,74	43,91%
RN	JARDIM DE ANGICOS	2405504	7.244,06	8.422,12	967.328,39	51,14%
MG	VARIAO DE MINAS	3170750	7.247,10	8.422,12	1.606.982,44	52,36%
SE	CANHOPA	2801108	7.247,16	8.422,12	1.440.718,41	40,92%
CE	SAO BENEDITO	2312304	7.248,81	8.422,12	14.541.845,65	49,79%
RN	BARAUNA	2401453	7.250,23	8.422,12	6.392.246,44	54,15%
PB	GUARABIRA	2506301	7.251,33	8.422,12	9.267.691,95	51,24%
CE	PALMACIA	2310100	7.251,44	8.422,12	2.843.174,89	49,85%
PE	ARACOIABA	2601052	7.252,16	8.422,12	5.259.179,91	55,15%
CE	IRACEMA	2306009	7.252,28	8.422,12	3.791.282,47	46,68%
PA	CURUA	1502855	7.256,06	8.422,12	4.967.895,44	56,73%
RN	SERRA NEGRA DO NORTE	2413409	7.256,79	8.422,12	1.472.905,56	52,81%
PB	FAGUNDES	2506103	7.257,55	8.422,12	2.612.951,75	50,77%
PA	MARAPANIM	1504406	7.258,26	8.422,12	7.432.697,71	57,40%
PE	FEIRA NOVA	2605400	7.258,50	8.422,12	4.507.314,30	54,69%
PI	VALENCA DO PIAUI	2211308	7.259,12	8.422,12	4.344.107,25	50,64%
PA	XINGUARA	1508407	7.259,14	8.422,12	13.756.596,83	51,70%
MG	SANTANA DO MANHUACU	3158904	7.259,35	8.422,12	1.436.451,98	52,45%
BA	RIO DE CONTAS	2926707	7.259,55	8.422,12	2.733.784,71	55,78%

DOCUMENTO ASSINADO DIGITALMENTE - PROTOCOLO:49930/2024 - 10/10/2024 - 13:22 - U4DN-10UM-K904-5337





PE	SAO JOAO	2613206	7.260,04	8.422,12	6.173.189,52	51,50%
BA	ANAGE	2901205	7.261,64	8.422,12	5.184.214,93	57,41%
BA	CRISTOPOLIS	2909703	7.261,95	8.422,12	3.548.636,72	55,93%
PI	PICOS	2208007	7.262,58	8.422,12	12.262.331,47	50,75%
PA	RUIROPOLIS	1506195	7.263,40	8.422,12	8.942.649,04	55,20%
BA	MARAGOGIPE	2920601	7.263,51	8.422,12	9.955.836,60	45,14%
ES	ATILIO VIVACQUA	3200706	7.263,81	8.422,12	3.320.757,89	39,53%
BA	MASCOTE	2920908	7.266,22	8.422,12	3.747.507,33	52,62%
AL	FEIRA GRANDE	2702603	7.267,79	8.422,12	7.409.339,96	50,02%
PI	CALDEIRAO GRANDE DO PIAUI	2202091	7.268,08	8.422,12	1.788.538,26	39,36%
RN	ALEXANDRIA	2400505	7.268,38	8.422,12	2.518.528,07	47,54%
AL	MESSIAS	2705200	7.271,82	8.422,12	5.214.262,60	48,31%
MG	NOVA SERRANA	3145208	7.272,06	8.422,12	25.454.697,92	44,88%
CE	ITAPIUNA	2306504	7.274,63	8.422,12	4.672.695,48	47,67%
PE	XEXEU	2616506	7.275,26	8.422,12	4.518.223,51	50,42%
MA	ICATU	2105104	7.275,36	8.422,12	8.401.926,00	53,26%
PE	PALMARES	2610004	7.276,99	8.422,12	9.983.310,29	53,24%
PA	OBIDOS	1505106	7.278,14	8.422,12	16.939.318,37	59,57%
BA	PARATINGA	2923704	7.279,27	8.422,12	8.789.436,52	54,46%
BA	INHAMBUPE	2913705	7.279,48	8.422,12	9.788.869,98	54,50%
CE	SENADOR POMPEU	2312700	7.280,59	8.422,12	4.657.671,01	50,18%
BA	NOVA VICOSA	2923001	7.282,17	8.422,12	11.167.052,45	53,27%
PE	SANHARO	2612406	7.282,73	8.422,12	4.559.733,44	47,26%
PB	SERRA DA RAIZ	2515609	7.283,56	8.422,12	1.129.196,74	32,53%
BA	BUERAREMA	2904704	7.285,67	8.422,12	3.559.489,43	56,60%
SE	NOSSA SENHORA DAS DORES	2804607	7.286,83	8.422,12	6.287.364,79	53,75%
MA	ALTO ALEGRE DO MARANHAO	2100436	7.287,09	8.422,12	8.168.297,75	50,49%
CE	UMARI	2313708	7.287,43	8.422,12	1.661.482,71	45,42%
AL	FELIZ DESERTO	2702702	7.287,95	8.422,12	1.637.212,41	39,38%
CE	APIARES	2300903	7.288,12	8.422,12	3.273.472,37	44,85%
SE	MALHADOR	2803906	7.288,70	8.422,12	2.964.142,01	47,55%
PA	ALTAMIRA	1500602	7.289,31	8.422,12	35.336.536,04	56,97%
PA	SANTA BARBARA DO PARA	1506351	7.289,65	8.422,12	4.204.240,56	54,75%
RN	BOM JESUS	2401701	7.289,70	8.422,12	2.557.114,06	40,78%
BA	NOVA SOURE	2922904	7.290,74	8.422,12	6.510.443,29	57,58%
AL	CORURIBE	2702306	7.291,05	8.422,12	19.426.442,85	42,90%
BA	ARATACA	2902252	7.292,24	8.422,12	2.514.623,29	54,97%
MG	MOEMA	3142403	7.292,44	8.422,12	1.160.226,28	47,49%
BA	ITAJU DO COLONIA	2915403	7.292,98	8.422,12	2.055.628,35	51,19%
RN	TAIPI	2413904	7.293,89	8.422,12	2.322.239,01	56,28%
PE	CAMOCIM DE SAO FELIX	2603504	7.293,95	8.422,12	3.450.401,75	51,58%
PB	SANTA RITA	2513703	7.294,41	8.422,12	19.687.914,93	57,21%
BA	MIGUEL CALMON	2921203	7.294,73	8.422,12	6.024.982,40	51,76%
BA	CANDIDO SALES	2906709	7.295,07	8.422,12	7.568.495,28	53,45%
AL	PALMEIRA DOS INDIOS	2706307	7.296,38	8.422,12	16.440.123,72	45,95%
SC	RIO DOS CEDROS	4214706	7.298,90	8.422,12	2.509.290,24	42,90%
PE	GAMELEIRA	2605905	7.299,40	8.422,12	4.549.912,00	51,91%
BA	CASA NOVA	2907202	7.300,06	8.422,12	17.143.889,45	57,67%
RN	LAGOA SALGADA	2406601	7.300,29	8.422,12	2.137.171,68	52,09%
PA	ABEL FIGUEIREDO	1500131	7.300,86	8.422,12	2.043.587,05	54,86%
RN	JACANA	2405009	7.301,48	8.422,12	1.597.276,96	47,99%
PE	BEZERROS	2601904	7.302,58	8.422,12	8.946.850,04	51,86%
CE	MARACANAU	2307650	7.302,66	8.422,12	59.009.596,76	50,24%
MG	FREI INOCENCIO	3126901	7.303,29	8.422,12	1.252.026,34	51,35%
BA	BREJOES	2904308	7.304,52	8.422,12	3.852.060,05	51,20%
BA	JAGUAQUARA	2917607	7.306,19	8.422,12	11.656.141,51	54,58%
RN	CAMPO REDONDO	2402105	7.307,06	8.422,12	3.394.340,83	39,50%
PA	PALESTINA DO PARA	1505494	7.307,62	8.422,12	2.137.942,46	47,42%
PB	SAO BENTINHO	2513927	7.307,92	8.422,12	1.242.260,82	35,36%
TO	AUGUSTINOPOLIS	1702554	7.308,69	8.422,12	3.461.787,06	50,16%
PI	BOQUEIRAO DO PIAUI	2201945	7.309,61	8.422,12	1.949.878,06	44,95%
PA	MEDICILANDIA	1504455	7.311,09	8.422,12	8.142.276,74	59,25%
BA	RIACHAO DO JACUIPE	2926301	7.311,33	8.422,12	5.783.490,08	56,46%
RN	RIACHO DE SANTANA	2410801	7.311,93	8.422,12	967.422,19	52,83%
MA	MIRANDA DO NORTE	2106755	7.312,32	8.422,12	6.385.059,42	49,42%
SC	IMARUI	4207205	7.313,14	8.422,12	2.179.034,24	47,71%
PA	AFUA	1500305	7.314,16	8.422,12	17.451.854,04	63,16%
MA	SAO DOMINGOS DO AZEITAO	2110658	7.314,46	8.422,12	2.348.857,28	54,25%
PE	CACHOEIRINHA	2603108	7.315,02	8.422,12	3.105.462,58	55,27%
PE	VERDEJANTE	2616100	7.317,57	8.422,12	2.508.071,79	45,61%
MA	NOVA OLINDA DO MARANHAO	2107357	7.317,87	8.422,12	7.218.642,81	44,61%
PB	MAMANGUAPE	2508901	7.318,96	8.422,12	7.571.097,66	60,06%
CE	CAMPOS SALES	2302701	7.319,13	8.422,12	5.594.038,20	46,49%
PE	AGRESTINA	2600302	7.319,32	8.422,12	5.139.355,63	48,74%
MA	ANAPURUS	2100808	7.319,72	8.422,12	6.021.754,30	51,45%
AL	SANTA LUZIA DO NORTE	2707909	7.320,05	8.422,12	2.253.195,56	32,55%
PI	OLHO D'AGUA DO PIAUI	2207108	7.320,16	8.422,12	955.828,89	44,36%
PE	JOAO ALFREDO	2608107	7.320,58	8.422,12	5.798.902,10	49,89%
AM	ITACOATIARA	1301902	7.321,04	8.422,12	23.409.033,22	60,13%
PE	BARREIROS	2601409	7.322,34	8.422,12	9.016.758,00	57,98%
MA	PACO DO LUMIAR	2107506	7.322,67	8.422,12	30.690.116,77	50,43%
RN	GOIANINHA	2404200	7.323,05	8.422,12	8.771.607,24	44,59%
AL	MARECHAL DEODORO	2704708	7.325,37	8.422,12	16.979.281,91	53,12%
PB	PICUI	2511400	7.325,83	8.422,12	4.597.681,66	46,03%
PB	CAMALAU	2503902	7.326,80	8.422,12	1.638.026,73	48,72%
PB	SALGADO DE SAO FELIX	2513109	7.327,40	8.422,12	3.062.517,11	33,14%
CE	JATI	2307205	7.327,89	8.422,12	2.398.447,91	44,71%
RN	PAU DOS FERROS	2409407	7.327,95	8.422,12	3.312.638,14	44,36%
RN	VENHA-VER	2414753	7.328,14	8.422,12	1.291.909,62	32,53%
MA	CAMPESTRE DO MARANHAO	2102556	7.328,72	8.422,12	3.548.101,22	51,17%
PI	CANTO DO BURITI	2202307	7.328,91	8.422,12	3.988.418,32	50,01%
BA	MALHADA	2920205	7.328,97	8.422,12	4.297.848,64	63,21%
CE	CRATO	2304202	7.329,51	8.422,12	25.700.362,90	49,42%
PI	SAO JOAO DA FRONTEIRA	2209872	7.331,03	8.422,12	1.570.514,70	49,97%
PE	BREJAO	2602407	7.331,60	8.422,12	2.922.647,70	46,60%
BA	AIQUARA	2900603	7.333,41	8.422,12	1.600.939,52	51,61%
BA	BRUMADO	2904605	7.333,48	8.422,12	14.918.536,18	50,73%
BA	ITAJUIPE	2915502	7.334,03	8.422,12	4.878.469,12	51,33%
PI	BATALHA	2201507	7.335,95	8.422,12	6.761.088,36	50,71%
RN	LAGOA NOVA	2406502	7.338,09	8.422,12	3.976.513,29	50,72%
PE	MANARI	2609154	7.338,82	8.422,12	5.020.833,05	57,28%
AL	PORTO DE PEDRAS	2707404	7.340,47	8.422,12	3.803.766,24	39,55%
RN	ITAU	2404903	7.342,02	8.422,12	1.151.592,42	42,61%
BA	PRESIDENTE DUTRA	2925600	7.344,43	8.422,12	3.235.261,28	48,67%
PB	CASSERENGUE	2504157	7.346,35	8.422,12	1.835.530,38	49,77%

DOCUMENTO ASSINADO DIGITALMENTE - PROTOCOLO:49930/2024 - 10/10/2024 - 13:22 - U4DN-10UM-K904-5337





CE	HIDROLANDIA	2305209	7.346,88	8.422,12	4.161.613,58	45,12%
BA	COARACI	2908002	7.347,88	8.422,12	4.049.067,76	48,37%
RN	SERRINHA	2413508	7.350,25	8.422,12	1.775.030,35	45,03%
PB	BOQUEIRAO	2502508	7.351,12	8.422,12	3.169.677,10	52,98%
PA	CAPANEMA	1502202	7.351,39	8.422,12	10.175.595,76	54,52%
BA	PALMEIRAS	2923506	7.352,83	8.422,12	2.406.016,85	58,11%
MA	SAO FRANCISCO DO BREJAO	2110856	7.353,25	8.422,12	2.708.760,88	52,00%
PI	LUIS CORREIA	2205706	7.353,48	8.422,12	7.392.375,53	53,90%
BA	NOVA IBIA	2922755	7.354,19	8.422,12	2.096.665,77	55,43%
PB	JACARAU	2507309	7.354,89	8.422,12	4.574.671,99	51,97%
GO	NOVO GAMA	5215231	7.355,10	8.422,12	13.424.014,42	55,34%
PI	CORONEL JOSE DIAS	2202851	7.355,21	8.422,12	1.085.673,31	59,59%
BA	AMARGOSA	2901007	7.356,40	8.422,12	7.695.756,70	49,52%
MA	MATÕES	2106607	7.360,60	8.422,12	11.577.401,89	50,01%
PB	RIACHAO DO POÇO	2512762	7.361,88	8.422,12	1.488.678,27	33,28%
BA	BURITIRAMA	2904753	7.362,68	8.422,12	5.386.704,04	56,07%
PA	RONDON DO PARA	1506187	7.363,43	8.422,12	9.603.504,17	58,28%
PB	SANTANA DE MANGUEIRA	2513505	7.363,67	8.422,12	1.059.253,72	50,69%
BA	GUANAMBI	2911709	7.364,38	8.422,12	17.002.006,75	52,03%
PE	PARNAMIRIM	2610400	7.364,50	8.422,12	4.097.228,63	53,61%
MG	IPABA	3131158	7.365,30	8.422,12	2.050.384,78	52,27%
PA	SANTO ANTONIO DO TAUÁ	1507003	7.367,90	8.422,12	7.567.806,60	58,35%
MA	SUCUPIRA DO RIACHAO	2111953	7.369,89	8.422,12	1.496.601,25	49,28%
BA	PRESIDENTE JANIO QUADROS	2925709	7.372,93	8.422,12	3.133.444,45	53,06%
PE	PETROLANDIA	2611002	7.373,15	8.422,12	8.110.646,43	57,93%
AC	MANCIO LIMA	1200336	7.373,25	8.422,12	4.571.912,53	41,54%
MA	FEIRA NOVA DO MARANHÃO	2104073	7.377,37	8.422,12	2.172.051,46	50,99%
PB	SUME	2516300	7.378,58	8.422,12	3.136.026,05	47,81%
PB	DIAMANTE	2505600	7.378,77	8.422,12	965.539,80	41,76%
RR	NORMANDIA	1400407	7.380,43	8.422,12	5.198.743,84	41,42%
MA	CAPINZAL DO NORTE	2102754	7.380,60	8.422,12	3.516.994,01	47,11%
CE	PENAFORTE	2310605	7.382,67	8.422,12	2.270.891,83	44,93%
PI	BELA VISTA DO PIAUI	2201556	7.382,67	8.422,12	906.697,96	45,81%
GO	PLANALTINA	5217609	7.383,52	8.422,12	22.678.467,33	56,34%
RN	SAO JOAO DO SABUGI	2412104	7.384,76	8.422,12	997.061,27	46,23%
RN	SEVERIANO MELO	2413607	7.385,50	8.422,12	1.169.473,31	52,36%
PE	SAO JOSE DO EGITO	2613602	7.386,12	8.422,12	5.731.647,79	47,47%
PB	ALCANTIL	2500536	7.386,42	8.422,12	1.496.405,47	55,49%
BA	BOA NOVA	2903706	7.386,93	8.422,12	3.598.616,21	52,76%
BA	ITUACU	2917201	7.386,96	8.422,12	4.533.841,77	48,73%
MT	RIO BRANCO	5107206	7.387,38	8.422,12	1.006.101,43	36,55%
MG	MATIAS CARDOSO	3140852	7.388,32	8.422,12	2.042.805,86	49,39%
PI	BOCAINA	2201804	7.388,53	8.422,12	765.580,14	46,04%
PI	PARNAIBA	2207702	7.389,93	8.422,12	23.878.645,83	54,98%
BA	FIRMINO ALVES	2910909	7.392,46	8.422,12	1.252.433,49	57,66%
PE	BOM JARDIM	2602209	7.393,03	8.422,12	6.937.862,37	48,15%
MG	ESPERA FELIZ	3124203	7.393,22	8.422,12	2.957.140,08	50,06%
RN	ARES	2401206	7.393,27	8.422,12	3.293.809,16	53,20%
PE	BARRA DE GUABIRABA	2601300	7.393,30	8.422,12	2.455.320,72	53,66%
RN	BREJINHO	2401800	7.393,38	8.422,12	2.030.250,70	53,06%
PE	ALIANÇA	2600708	7.393,53	8.422,12	6.729.388,51	47,25%
PA	SAO FELIX DO XINGU	1507300	7.395,22	8.422,12	20.057.244,43	54,28%
TO	SAO VALERIO	1720499	7.397,08	8.422,12	1.070.759,32	49,95%
PA	NOVO REPARTIMENTO	1505064	7.398,19	8.422,12	18.817.013,96	58,65%
AC	TARAUACA	1200609	7.399,03	8.422,12	9.700.041,46	61,76%
PB	MANAIRA	2509008	7.399,52	8.422,12	2.264.526,22	54,80%
CE	CHORO	2303931	7.401,11	8.422,12	3.230.684,27	51,43%
RN	SAO TOME	2412906	7.402,88	8.422,12	3.236.162,71	46,22%
SE	NOSSA SENHORA DA GLORIA	2804508	7.402,91	8.422,12	8.799.161,64	51,38%
BA	CATURAMA	2907558	7.403,62	8.422,12	2.307.899,15	47,12%
BA	CANDIBA	2906600	7.403,65	8.422,12	2.639.129,72	50,69%
BA	PIRITIBA	2924801	7.406,03	8.422,12	3.983.080,07	54,16%
MA	OLHO D'ÁGUA DAS CUNHAS	2107407	7.407,92	8.422,12	7.215.475,83	52,18%
PE	ALTINHO	2600807	7.408,62	8.422,12	2.819.919,79	53,16%
PB	SAO JOSE DOS CORDEIROS	2514800	7.410,17	8.422,12	645.374,28	42,87%
PE	IATI	2606507	7.410,96	8.422,12	4.219.066,13	51,13%
PB	LAGOA SECA	2508307	7.411,47	8.422,12	5.444.936,03	55,07%
PB	SAO JOAO DO CARIRI	2514008	7.413,24	8.422,12	1.181.405,23	32,52%
AL	JOAQUIM GOMES	2703809	7.414,27	8.422,12	4.459.701,38	50,01%
PB	ARARA	2500908	7.415,40	8.422,12	2.300.122,88	44,18%
GO	CAMPINORTE	5204706	7.415,77	8.422,12	1.651.914,75	62,06%
BA	BAIXA GRANDE	2902609	7.419,62	8.422,12	4.263.109,24	54,12%
BA	UMBURANAS	2932457	7.419,74	8.422,12	3.577.064,63	55,66%
MA	ESTREITO	2104057	7.423,28	8.422,12	7.911.104,37	58,26%
MA	SAO RAIMUNDO DAS MANGABEIRAS	2111607	7.423,37	8.422,12	4.632.789,84	55,12%
PB	BREJO DOS SANTOS	2502904	7.423,63	8.422,12	1.236.594,42	51,79%
PI	NAZARE DO PIAUI	2206704	7.424,48	8.422,12	1.579.318,38	48,95%
PA	GOIANESIA DO PARA	1503093	7.424,81	8.422,12	7.968.012,81	48,69%
BA	IUIU	2917334	7.427,04	8.422,12	2.713.862,03	41,41%
RN	ESPIRITO SANTO	2403509	7.427,36	8.422,12	1.772.078,54	46,21%
TO	SAO MIGUEL DO TOCANTINS	1720200	7.430,59	8.422,12	3.510.673,59	46,53%
PA	SAO DOMINGOS DO ARAGUAIA	1507151	7.431,40	8.422,12	5.749.357,19	47,77%
CE	QUIXERE	2311504	7.431,59	8.422,12	4.214.036,41	43,71%
PE	SAO JOAQUIM DO MONTE	2613305	7.431,64	8.422,12	4.086.726,58	54,95%
BA	WENCESLAU GUIMARAES	2933505	7.431,65	8.422,12	6.099.584,29	52,72%
BA	SANTA RITA DE CASSIA	2928406	7.434,54	8.422,12	6.091.393,14	56,38%
TO	TOCANTINIA	1721109	7.434,72	8.422,12	2.008.924,99	35,00%
PB	ITATUBA	2507200	7.434,80	8.422,12	2.200.415,32	53,50%
PI	CANAVIEIRA	2202251	7.437,66	8.422,12	898.532,13	43,35%
PB	SANTA CRUZ	2513208	7.438,41	8.422,12	964.984,50	52,22%
CE	ABAIARA	2300101	7.438,67	8.422,12	2.244.748,69	38,36%
PE	CALCADO	2603306	7.441,60	8.422,12	2.250.781,08	49,14%
PE	PANELAS	2610202	7.443,72	8.422,12	7.324.454,94	49,95%
BA	CENTRAL	2907608	7.444,65	8.422,12	3.210.251,00	49,51%
PI	ANGICAL DO PIAUI	2200608	7.445,75	8.422,12	1.352.740,83	56,16%
PB	CATURITE	2504355	7.447,27	8.422,12	1.401.271,29	48,59%
PI	FRANCISCO AYRES	2204105	7.447,55	8.422,12	1.005.077,07	54,96%
ES	BOA ESPERANCA	3201001	7.447,72	8.422,12	2.667.113,74	47,53%
PB	MATINHAS	2509339	7.449,97	8.422,12	1.141.859,84	53,79%
AM	IRANDUBA	1301852	7.450,16	8.422,12	13.452.077,93	59,08%
MG	PEDRAS DE MARIA DA CRUZ	3149150	7.450,69	8.422,12	1.383.009,65	47,47%
PE	SAO VICENTE FERRER	2613800	7.451,63	8.422,12	3.113.946,85	54,96%
MG	BARÃO DE MONTE ALTO	3105509	7.451,75	8.422,12	890.289,85	45,18%
ES	NOVA VENECIA	3203908	7.454,17	8.422,12	9.239.876,44	50,38%
PB	TACIMA	2516409	7.454,66	8.422,12	1.877.786,74	37,27%
RN	SAO GONCALO DO AMARANTE	2412005	7.455,07	8.422,12	16.533.128,65	54,62%

DOCUMENTO ASSINADO DIGITALMENTE - PROTOCOLO:49930/2024 - 10/10/2024 - 13:22 - U4DN-10UM-K904-5337





MG	ALVINOPOLIS	3102308	7.456,65	8.422,12	1.333.282,98	47,23%
PI	MARCOS PARENTE	2206001	7.457,31	8.422,12	1.122.281,25	52,52%
PB	SAO SEBASTIAO DO UMBUZEIRO	2515203	7.457,35	8.422,12	850.717,16	39,39%
PI	SAO FRANCISCO DO PIAUI	2209708	7.460,80	8.422,12	1.410.149,42	49,94%
AC	SENA MADUREIRA	1200500	7.461,03	8.422,12	6.990.244,79	60,71%
GO	MINEIROS	5213103	7.462,18	8.422,12	9.594.417,33	52,67%
PE	RIO FORMOSO	2611903	7.463,78	8.422,12	5.433.703,83	48,95%
PE	SANTA MARIA DA BOA VISTA	2612604	7.466,98	8.422,12	9.461.372,46	57,37%
PB	SAO MAMEDE	2514909	7.467,75	8.422,12	1.412.358,64	40,36%
CE	JUCAS	2307403	7.468,77	8.422,12	5.488.858,79	51,54%
RJ	SAO JOAO DE MERITI	3305109	7.470,18	8.422,12	33.160.853,54	56,18%
MG	SARDOA	3165503	7.471,40	8.422,12	946.252,08	58,73%
BA	CAMAMU	2905800	7.472,04	8.422,12	8.272.071,45	53,01%
RN	JARDIM DO SERIDO	2405702	7.477,05	8.422,12	1.387.486,52	39,64%
ES	GUACUI	3202306	7.479,04	8.422,12	5.561.514,10	48,53%
PA	SAPUCAIA	1507755	7.479,38	8.422,12	2.111.652,53	44,79%
PI	ALVORADA DO GURGUEIA	2200459	7.479,91	8.422,12	1.507.079,99	45,81%
PI	MURICI DOS PORTELAS	2206696	7.480,16	8.422,12	2.164.698,63	50,91%
PE	ESCADA	2605202	7.481,18	8.422,12	7.893.416,35	54,48%
MG	CORONEL FABRICIANO	3119401	7.481,86	8.422,12	14.399.434,04	44,75%
PE	FREI MIGUELINHO	2605806	7.482,29	8.422,12	2.469.010,58	47,50%
PE	LAJEDO	2608800	7.482,31	8.422,12	9.049.782,78	54,14%
MA	DAVINOPOLIS	2103752	7.483,03	8.422,12	3.426.122,55	47,10%
PB	SERRA BRANCA	2515500	7.483,61	8.422,12	1.630.230,93	56,03%
MG	MONSENHOR PAULO	3142601	7.484,52	8.422,12	1.244.296,13	49,52%
PB	SOUZA	2516201	7.486,75	8.422,12	6.514.275,13	56,99%
AL	ARAPIRACA	2700300	7.490,03	8.422,12	36.653.338,19	54,76%
MA	NOVA COLINAS	2107258	7.490,91	8.422,12	1.365.354,31	56,69%
PE	ITAPETIM	2607703	7.491,93	8.422,12	2.660.838,54	46,70%
MA	GUIMARAES	2104909	7.492,10	8.422,12	2.587.082,68	48,54%
CE	GRANJEIRO	2304806	7.493,29	8.422,12	1.342.405,93	39,81%
BA	ANGICAL	2901403	7.494,15	8.422,12	3.113.439,88	51,33%
BA	LAMARAO	2919108	7.495,32	8.422,12	2.006.194,25	53,87%
BA	ALMADINA	2900900	7.495,45	8.422,12	1.142.004,93	40,62%
PI	SAO JOSE DO PIAUI	2210201	7.495,99	8.422,12	1.004.510,36	56,04%
AC	XAPURI	1200708	7.496,22	8.422,12	1.899.948,12	59,27%
BA	RIBEIRAO DO LARGO	2926657	7.499,56	8.422,12	2.433.474,30	47,09%
MG	CARATINGA	3113404	7.500,32	8.422,12	9.693.485,90	49,14%
BA	GONGOGI	2911501	7.501,73	8.422,12	1.853.245,28	47,93%
BA	RUY BARBOSA	2927200	7.503,35	8.422,12	5.341.561,04	52,76%
BA	ANTONIO CARDOSO	2901700	7.506,14	8.422,12	2.722.407,63	54,79%
PE	DORMENTES	2605152	7.508,38	8.422,12	3.343.706,24	56,13%
RN	PARELHAS	2408904	7.508,48	8.422,12	2.433.946,69	49,62%
TO	ANANAS	1701002	7.509,40	8.422,12	1.630.868,74	53,16%
PA	SAO CAETANO DE ODIVELAS	1507102	7.510,50	8.422,12	4.011.463,67	53,55%
GO	CIDADE OCIDENTAL	5205497	7.512,26	8.422,12	15.199.023,25	55,25%
MA	JATOBA	2105450	7.513,04	8.422,12	2.069.862,99	50,82%
PR	PAICANDU	4117503	7.513,33	8.422,12	6.395.395,92	47,90%
PE	LAGOA DOS GATOS	2608701	7.514,32	8.422,12	2.830.249,53	54,31%
PB	MASSARANDUBA	2509206	7.515,70	8.422,12	2.373.394,42	51,24%
PE	LIMOEIRO	2608909	7.516,51	8.422,12	6.728.787,98	48,02%
PB	PEDRA BRANCA	2511004	7.516,62	8.422,12	846.758,71	43,60%
MG	SAO BENTO ABADE	3160801	7.517,03	8.422,12	758.937,87	48,20%
CE	LAVRAS DA MANGABEIRA	2307502	7.517,47	8.422,12	4.827.295,21	49,75%
MG	CAPELINHA	3112307	7.519,12	8.422,12	4.065.784,51	48,10%
ES	LARANJA DA TERRA	3203163	7.526,27	8.422,12	1.575.246,31	45,40%
PB	DUAS ESTRADAS	2505808	7.527,93	8.422,12	883.508,00	47,30%
CE	CATARINA	2303600	7.529,33	8.422,12	2.254.872,40	38,93%
GO	ABADIA DE GOIAS	5200050	7.530,20	8.422,12	3.386.238,57	60,13%
PI	SAO JOAO DA SERRA	2209906	7.531,17	8.422,12	1.038.593,34	45,39%
RN	ANTONIO MARTINS	2400901	7.533,70	8.422,12	884.816,24	55,83%
ES	CONCEICAO DA BARRA	3201605	7.534,32	8.422,12	6.070.173,46	46,39%
BA	MARAU	2920700	7.535,27	8.422,12	6.073.117,79	54,86%
AL	JEQUIA DA PRAIA	2703759	7.535,68	8.422,12	2.950.447,26	42,57%
MG	TOLEDO	3169109	7.536,14	8.422,12	1.139.856,87	46,12%
PE	AGUA PRETA	2600401	7.537,14	8.422,12	4.247.786,15	56,87%
PB	CATINGUEIRA	2504207	7.540,41	8.422,12	1.008.865,67	47,23%
PA	NOVA IPIXUNA	1504976	7.541,06	8.422,12	3.074.170,01	54,94%
CE	CEDRO	2303808	7.544,15	8.422,12	3.674.000,90	47,85%
PB	IBIARA	2506608	7.547,53	8.422,12	839.524,03	37,40%
PE	BUENOS AIRES	2602704	7.547,62	8.422,12	2.285.179,60	49,84%
PI	ALTO LONGA	2200301	7.548,32	8.422,12	2.194.738,64	45,96%
RN	JUNDIA	2406155	7.550,41	8.422,12	762.175,76	54,64%
SE	CRISTINAPOLIS	2801702	7.552,14	8.422,12	4.362.467,18	46,84%
BA	CORDEIROS	2909000	7.553,09	8.422,12	1.350.881,27	38,47%
BA	SANTO AMARO	2928604	7.557,13	8.422,12	10.718.500,87	49,00%
PA	SAO FRANCISCO DO PARA	1507409	7.557,20	8.422,12	2.990.987,17	62,24%
MA	CENTRAL DO MARANHAO	2103125	7.557,45	8.422,12	2.527.966,33	45,40%
PA	OURILANDIA DO NORTE	1505437	7.557,63	8.422,12	7.963.643,22	54,14%
SE	CAPELA	2801306	7.558,35	8.422,12	7.268.222,01	50,48%
RN	MARTINS	2407401	7.559,97	8.422,12	1.273.084,40	45,47%
RN	VILA FLOR	2415008	7.560,68	8.422,12	725.628,75	53,74%
PE	QUIXABA	2611533	7.560,93	8.422,12	2.013.510,95	55,38%
PE	PASSIRA	2610509	7.561,31	8.422,12	4.172.765,60	53,07%
SC	CANELINHA	4203709	7.561,73	8.422,12	1.629.389,42	42,59%
CE	SANTANA DO ACARAU	2312007	7.562,25	8.422,12	5.335.705,60	53,64%
TO	FORMOSO DO ARAGUAIA	1708205	7.563,38	8.422,12	2.419.400,98	55,29%
CE	PACOTI	2309805	7.564,53	8.422,12	2.457.802,52	50,45%
RN	RODOLFO FERNANDES	2411007	7.565,02	8.422,12	803.791,48	47,59%
PI	BOM PRINCIPIO DO PIAUI	2201919	7.567,13	8.422,12	1.399.712,42	55,31%
MG	SENADOR AMARAL	3165578	7.569,45	8.422,12	884.191,38	52,88%
MA	BENEDITO LEITE	2101806	7.569,99	8.422,12	1.060.502,10	57,96%
PE	CEDRO	2604304	7.570,37	8.422,12	1.803.004,16	49,84%
PI	SANTANA DO PIAUI	2209351	7.571,62	8.422,12	936.147,22	48,91%
PI	MANOEL EMIDIO	2205904	7.573,16	8.422,12	987.863,39	51,34%
SE	AQUIDABA	2800209	7.574,05	8.422,12	4.482.232,09	48,67%
PB	PRINCESA ISABEL	2512309	7.575,96	8.422,12	2.868.795,31	47,74%
RN	ACARI	2400109	7.576,05	8.422,12	1.435.822,19	47,97%
CE	BARBALHA	2301901	7.576,35	8.422,12	11.161.729,18	50,45%
PB	CURRAL VELHO	2505303	7.577,47	8.422,12	547.545,08	32,79%
BA	ALCOBACA	2900801	7.578,39	8.422,12	5.445.032,81	58,04%

DOCUMENTO ASSINADO DIGITALMENTE - PROTOCOLO:49930/2024 - 10/10/2024 - 13:22 - U4DN-10UM-K904-5337





PE	FERREIROS	2605509	7.578,54	8.422,12	1.628.551,99	55,01%
BA	SALINAS DA MARGARIDA	2927309	7.579,02	8.422,12	3.834.945,21	41,51%
MA	PIRAPEMAS	2108801	7.579,11	8.422,12	4.722.788,51	48,62%
AC	CRUZEIRO DO SUL	1200203	7.581,27	8.422,12	13.822.691,52	54,32%
PE	SALOA	2612307	7.582,31	8.422,12	2.849.621,79	55,12%
BA	JUCURUCU	2918456	7.586,40	8.422,12	1.762.565,51	56,51%
BA	MANOEL VITORINO	2920403	7.586,70	8.422,12	2.505.436,68	59,22%
AC	MANOEL URBANO	1200344	7.587,66	8.422,12	2.519.763,37	57,40%
CE	JARDIM	2307106	7.588,25	8.422,12	5.483.501,50	51,38%
MG	CAPUTIRA	3112901	7.588,82	8.422,12	1.152.109,38	53,83%
MG	CAMPO DO MEIO	3111309	7.589,76	8.422,12	1.180.540,10	42,18%
AC	EPITACIOLANDIA	1200252	7.589,79	8.422,12	2.771.795,60	56,66%
ES	SANTA LEOPOLDINA	3204500	7.589,96	8.422,12	1.559.563,21	52,94%
BA	MIRANTE	2921450	7.590,39	8.422,12	1.601.421,97	55,90%
BA	ESPLANADA	2910602	7.591,04	8.422,12	6.330.742,81	54,62%
SC	LEBON REGIS	4209706	7.591,74	8.422,12	1.815.350,20	49,88%
PE	VICENCIA	2616308	7.592,42	8.422,12	4.702.809,82	46,28%
RN	PORTALEGRE	2410207	7.594,86	8.422,12	1.364.416,91	49,52%
AL	PINDOBA	2707008	7.595,29	8.422,12	657.585,31	33,00%
RN	VARZEA	2414704	7.595,99	8.422,12	695.037,83	53,41%
BA	JACOBINA	2917508	7.596,53	8.422,12	11.847.917,55	54,63%
PI	SANTA FILOMENA	2209203	7.597,22	8.422,12	1.340.806,82	48,34%
BA	MACURURE	2919900	7.597,33	8.422,12	1.784.515,09	48,00%
AC	ASSIS BRASIL	1200054	7.598,77	8.422,12	1.480.455,48	60,40%
BA	VARZEA DO POÇO	2933109	7.598,85	8.422,12	1.537.759,39	43,74%
RS	ARROIO DO MEIO	4301008	7.599,40	8.422,12	3.454.418,74	34,71%
BA	TANHACU	2931004	7.600,32	8.422,12	3.338.357,46	49,27%
PE	CARNAUBEIRA DA PENHA	2603926	7.600,41	8.422,12	1.711.688,26	48,60%
BA	ARATUIPE	2902302	7.602,06	8.422,12	1.738.711,60	51,27%
PI	PRATA DO PIAUI	2208601	7.602,28	8.422,12	729.763,21	54,54%
PB	BELEM	2501906	7.602,62	8.422,12	2.179.342,23	52,41%
BA	PEDRAO	2924108	7.604,28	8.422,12	1.257.162,94	56,90%
PA	QUATIPURU	1506112	7.606,31	8.422,12	1.585.618,44	57,47%
PB	LIVRAMENTO	2508505	7.610,95	8.422,12	1.369.685,61	52,66%
CE	SABOIEIRO	2311900	7.611,76	8.422,12	2.880.917,69	45,60%
PB	BOA VISTA	2502151	7.612,28	8.422,12	1.436.060,70	45,92%
SP	ORIENTE	3534104	7.613,12	8.422,12	686.937,91	43,08%
MG	PADRE PARAISO	3146305	7.615,44	8.422,12	2.394.202,35	46,12%
BA	BOM JESUS DA LAPA	2903904	7.618,15	8.422,12	14.046.607,35	48,67%
PI	SAO MIGUEL DA BAIXA GRANDE	2210383	7.618,53	8.422,12	457.630,30	54,66%
SC	MARACAIA	4210407	7.618,60	8.422,12	1.402.864,82	46,74%
PE	AGUAS BELAS	2600500	7.618,97	8.422,12	6.571.113,97	58,79%
BA	APORA	2901908	7.619,82	8.422,12	3.136.849,07	51,35%
CE	SAO JOAO DO JAGUARIBE	2312502	7.620,16	8.422,12	1.028.565,42	45,54%
PA	TUCURUI	1508100	7.621,40	8.422,12	18.361.475,37	59,37%
BA	IRARA	2914505	7.621,57	8.422,12	5.679.166,42	47,32%
AL	SAO LUIS DO QUITUNDE	2708501	7.621,82	8.422,12	6.293.247,97	55,49%
BA	AGUA FRIA	2900405	7.623,19	8.422,12	3.038.736,57	51,01%
RN	PASSAGEM	2409209	7.624,89	8.422,12	799.281,83	48,31%
TO	SAMPAIO	1718808	7.627,79	8.422,12	880.810,44	54,42%
BA	NOVA FATIMA	2922730	7.629,48	8.422,12	1.502.596,93	52,57%
BA	BOM JESUS DA SERRA	2903953	7.630,42	8.422,12	1.773.996,97	56,40%
MG	MEDINA	3141405	7.631,00	8.422,12	1.658.205,12	55,15%
PE	CORRENTES	2604700	7.631,13	8.422,12	2.679.288,47	52,87%
CE	JUAZEIRO DO NORTE	2307304	7.632,56	8.422,12	33.899.806,10	51,63%
MA	TRIZIDELA DO VALE	2112233	7.632,63	8.422,12	5.138.137,76	45,16%
RN	JAPI	2405405	7.633,33	8.422,12	859.066,20	51,77%
PE	IGUARACY	2606903	7.633,55	8.422,12	1.921.079,20	48,84%
PE	NAZARE DA MATA	2609501	7.633,70	8.422,12	2.643.289,15	53,02%
MG	SANTA BARBARA DO LESTE	3157252	7.635,27	8.422,12	927.865,36	55,50%
PE	BOM CONSELHO	2602100	7.636,24	8.422,12	6.539.880,00	59,53%
PE	LAGOA DE ITAENGA	2608503	7.637,96	8.422,12	2.578.202,55	48,71%
MG	SAO JOSE DO JACURI	3163508	7.640,09	8.422,12	643.283,12	57,64%
BA	OUROLANDIA	2923357	7.640,32	8.422,12	3.848.860,37	51,83%
PA	CONCEICAO DO ARAGUAIA	1502707	7.640,65	8.422,12	6.491.437,96	57,41%
PB	TAVARES	2516607	7.641,05	8.422,12	2.227.019,05	49,70%
PB	CONDADO	2504504	7.643,63	8.422,12	969.221,87	47,76%
PE	ITAMBE	2607653	7.645,02	8.422,12	4.306.371,77	50,75%
PB	CUITEGI	2505204	7.645,68	8.422,12	1.352.571,29	49,29%
ES	JAGUARE	3203056	7.646,26	8.422,12	5.464.100,32	50,07%
CE	FORTIM	2304459	7.646,74	8.422,12	2.748.565,67	53,36%
PB	REMIGIO	2512705	7.647,58	8.422,12	2.801.195,76	48,76%
RN	CAICARA DO NORTE	2401859	7.650,87	8.422,12	745.702,61	54,00%
PB	CONDE	2504603	7.651,53	8.422,12	6.531.171,94	53,81%
ES	MARILANDIA	3203353	7.652,09	8.422,12	1.552.309,55	47,83%
PB	GURJAO	2506509	7.654,38	8.422,12	677.255,65	32,19%
RJ	MESQUITA	3302858	7.655,32	8.422,12	14.080.643,09	53,50%
BA	RIACHO DE SANTANA	2926400	7.656,45	8.422,12	4.553.339,60	53,97%
RN	SERRA DO MEL	2413359	7.656,76	8.422,12	2.817.315,88	47,64%
TO	PRAIA NORTE	1718303	7.657,80	8.422,12	2.022.432,32	49,18%
BA	CONDEUBA	2908705	7.657,94	8.422,12	2.671.227,43	53,20%
BA	SANTANA	2928208	7.662,78	8.422,12	3.563.209,33	57,03%
PB	EMAS	2505907	7.662,81	8.422,12	600.525,99	40,49%
SE	AREIA BRANCA	2800506	7.664,22	8.422,12	3.612.999,36	46,89%
BA	CARAIBAS	2906899	7.666,78	8.422,12	1.732.723,35	49,86%
MG	SANTA RITA DO ITUETO	3159506	7.666,90	8.422,12	781.859,04	41,90%
MT	JURUENA	5105176	7.666,93	8.422,12	1.297.693,58	50,21%
AC	MARECHAL THAUMATURGO	1200351	7.668,11	8.422,12	5.081.342,66	57,92%
BA	CANAVIEIRAS	2906303	7.670,06	8.422,12	5.105.308,32	56,12%
MA	IMPERATRIZ	2105302	7.674,59	8.422,12	38.198.068,24	48,84%
PE	MOREILANDIA	2614303	7.675,00	8.422,12	1.566.905,15	52,76%
ES	ALTO RIO NOVO	3200359	7.676,28	8.422,12	966.815,40	46,99%
BA	SEBASTIAO LARANJEIRAS	2930006	7.677,82	8.422,12	1.432.337,43	47,59%
SC	SAO JOAO DO SUL	4216404	7.678,28	8.422,12	1.427.478,89	44,15%
MA	PEDREIRAS	2108207	7.678,42	8.422,12	5.487.819,61	46,74%
BA	IBIRAPUA	2912806	7.679,70	8.422,12	1.727.241,38	56,92%
PI	FLORES DO PIAUI	2203800	7.679,82	8.422,12	758.405,16	51,66%
RN	SENADOR ELOI DE SOUZA	2413102	7.681,71	8.422,12	960.966,94	52,48%
PB	SOSSEGO	2516151	7.682,52	8.422,12	754.667,14	49,61%
CE	ERERE	2304277	7.689,64	8.422,12	1.163.446,50	46,55%
PE	SANTA FILOMENA	2612554	7.690,55	8.422,12	2.114.097,50	55,28%
PR	ITAPERUCU	4111258	7.691,20	8.422,12	3.169.932,85	54,78%
PA	SANTA MARIA DAS BARREIRAS	1506583	7.692,95	8.422,12	3.563.494,15	55,38%
BA	TABOÇAS DO BREJO VELHO	2930907	7.694,32	8.422,12	1.829.836,93	56,17%
RN	RAFAEL GODEIRO	2410603	7.694,39	8.422,12	716.333,58	43,30%

DOCUMENTO ASSINADO DIGITALMENTE - PROTOCOLO:49930/2024 - 10/10/2024 - 13:22 - U4DN-10UM-K904-5337







PE	ALAGOINHA	2600609	7.694,90	8.422,12	2.163.358,48	52,23%
CE	ARNEIROZ	2301505	7.696,09	8.422,12	1.211.731,17	48,18%
ES	VILA VALERIO	3205176	7.702,60	8.422,12	2.187.386,80	52,79%
BA	SERRA DOURADA	2930303	7.703,25	8.422,12	2.224.100,28	56,42%
PB	ALHANDRA	2500601	7.704,37	8.422,12	3.510.802,09	52,82%
ES	VARGEM ALTA	3205036	7.705,97	8.422,12	2.671.771,22	47,20%
ES	IUNA	3203007	7.706,41	8.422,12	3.260.050,01	54,89%
BA	NILO PECANHA	2922607	7.706,45	8.422,12	2.993.446,31	49,68%
PI	SAO JULIAO	2210300	7.707,15	8.422,12	740.734,64	47,89%
RN	AUGUSTO SEVERO	2401305	7.707,32	8.422,12	1.076.549,39	54,04%
MA	GONCALVES DIAS	2104404	7.707,69	8.422,12	2.682.224,96	52,73%
MA	SAO RAIMUNDO DO DOCA BEZERRA	2111631	7.708,00	8.422,12	1.245.183,22	43,70%
SC	LONTRAS	4209904	7.708,39	8.422,12	1.755.188,05	35,61%
PE	OURICURI	2609907	7.708,64	8.422,12	7.835.561,68	59,68%
PA	INHANGAPI	1503408	7.709,17	8.422,12	1.110.377,51	59,05%
BA	SANTO ANTONIO DE JESUS	2928703	7.709,64	8.422,12	10.141.500,80	51,59%
PE	JAQUEIRA	2607950	7.711,17	8.422,12	1.861.436,21	53,80%
RN	CERRO CORA	2402709	7.711,24	8.422,12	1.582.191,69	47,86%
PE	SAO LOURENCO DA MATA	2613701	7.711,30	8.422,12	10.008.280,05	61,20%
PI	FRANCISCO SANTOS	2204204	7.712,73	8.422,12	1.076.044,64	32,97%
ES	RIO BANANAL	3204351	7.715,40	8.422,12	3.256.396,64	52,49%
CE	POTENGI	2311207	7.716,27	8.422,12	1.418.606,77	40,23%
PI	SANTA ROSA DO PIAUI	2209377	7.719,72	8.422,12	720.926,84	47,52%
ES	MARATAIZES	3203320	7.720,02	8.422,12	7.103.610,11	49,10%
BA	ITABELA	2914653	7.720,46	8.422,12	4.749.925,58	60,38%
SE	TOMAR DO GERU	2807501	7.722,19	8.422,12	1.997.967,43	47,10%
BA	PAULO AFONSO	2924009	7.726,07	8.422,12	13.896.021,99	56,46%
TO	SAO FELIX DO TOCANTINS	1720150	7.726,19	8.422,12	253.674,62	57,27%
ES	CARIACICA	3201308	7.726,78	8.422,12	41.412.166,67	55,81%
BA	CAPELA DO ALTO ALEGRE	2906857	7.728,25	8.422,12	1.307.313,35	58,79%
PB	PRATA	2512200	7.728,35	8.422,12	608.675,23	48,45%
BA	ITORORO	2917102	7.728,50	8.422,12	2.388.268,61	48,98%
CE	ACOPIARA	2300309	7.728,53	8.422,12	6.471.797,45	51,35%
MA	GOVERNADOR EUGENIO BARROS	2104602	7.729,22	8.422,12	2.776.509,80	45,78%
RN	NOVA CRUZ	2408300	7.730,26	8.422,12	3.900.855,49	47,76%
AL	SAO BRAS	2708204	7.731,00	8.422,12	1.158.674,03	53,07%
BA	PIRAI DO NORTE	2924678	7.731,60	8.422,12	1.407.784,28	57,58%
TO	SITIO NOVO DO TOCANTINS	1720804	7.737,86	8.422,12	2.229.878,72	40,44%
PA	ORIXIMINA	1505304	7.740,91	8.422,12	14.430.474,20	58,26%
PE	SANTA TEREZINHA	2612802	7.741,98	8.422,12	1.491.186,58	56,12%
PB	OLIVEDOS	2510501	7.743,14	8.422,12	600.574,21	61,45%
RN	JUCURUTU	2406106	7.743,75	8.422,12	1.875.043,65	48,70%
PE	SERTANIA	2614105	7.743,76	8.422,12	3.663.796,57	56,50%
PA	SAO JOAO DE PIRABAS	1507474	7.744,66	8.422,12	3.606.235,12	62,54%
AL	MAR VERMELHO	2704906	7.745,30	8.422,12	643.252,23	44,04%
ES	COLATINA	3201506	7.745,49	8.422,12	13.669.281,06	46,55%
MT	LUCIARA	5105309	7.745,64	8.422,12	310.681,18	35,15%
MG	COROMANDEL	3119302	7.749,88	8.422,12	1.936.587,64	50,32%
RN	SAO FRANCISCO DO OESTE	2411908	7.750,37	8.422,12	805.588,04	46,25%
MT	POCONE	5106505	7.751,10	8.422,12	3.063.330,70	49,20%
SE	TOBIAS BARRETO	2807402	7.751,22	8.422,12	5.952.366,89	46,70%
RN	SAO JOSE DO SERIDO	2412401	7.752,01	8.422,12	639.440,73	32,20%
PA	AGUA AZUL DO NORTE	1500347	7.753,97	8.422,12	2.705.124,58	48,99%
CE	GUARAMIRANGA	2305100	7.756,55	8.422,12	1.085.434,50	46,73%
MT	NOVA MONTE VERDE	5108956	7.757,93	8.422,12	1.265.445,07	48,32%
PE	CARPINA	2604007	7.759,01	8.422,12	6.617.893,67	50,04%
PB	CAMPINA GRANDE	2504009	7.760,67	8.422,12	30.512.277,93	50,94%
MT	JUINA	5105150	7.761,24	8.422,12	4.216.201,08	42,00%
BA	DIAS DAVILA	2910057	7.761,68	8.422,12	9.912.011,04	53,04%
ES	AFONSO CLAUDIO	3200102	7.762,91	8.422,12	3.224.818,13	43,30%
AC	BRASILEIA	1200104	7.763,40	8.422,12	2.848.958,96	58,38%
PE	POMBOS	2611309	7.763,52	8.422,12	2.968.391,88	49,74%
MA	GODOFREDO VIANA	2104305	7.765,05	8.422,12	2.082.355,80	53,41%
MG	POCO FUNDO	3151701	7.766,41	8.422,12	971.910,50	56,75%
PI	ITAINOPOLIS	2205003	7.767,11	8.422,12	1.295.668,11	47,58%
BA	ENCRUZILHADA	2910404	7.767,21	8.422,12	3.126.528,82	53,53%
MG	PINTOPOLIS	3150570	7.767,62	8.422,12	687.406,20	54,54%
RN	PATU	2409308	7.767,81	8.422,12	1.021.896,21	52,24%
PE	TACARATU	2614808	7.768,00	8.422,12	2.789.390,99	49,31%
RS	MARCELINO RAMOS	4311908	7.768,10	8.422,12	500.653,14	42,28%
TO	PALMEIROPOLIS	1715754	7.768,32	8.422,12	922.504,05	39,78%
BA	ILHEUS	2913606	7.768,76	8.422,12	16.183.877,79	57,50%
BA	MAETINGA	2919959	7.769,43	8.422,12	954.916,64	54,86%
BA	WAGNER	2933406	7.770,32	8.422,12	1.158.782,33	60,11%
MG	IPANEMA	3131208	7.770,44	8.422,12	1.789.726,40	54,00%
BA	BARREIRAS	2903201	7.770,78	8.422,12	20.205.209,11	53,73%
PB	OLHO D'AGUA	2510402	7.770,88	8.422,12	816.573,73	48,29%
MA	RIBAMAR FIQUENE	2109551	7.771,58	8.422,12	1.272.042,43	56,46%
MA	RIACHAO	2109502	7.771,76	8.422,12	3.376.176,08	57,16%
TO	PONTE ALTA DO BOM JESUS	1717800	7.774,24	8.422,12	381.784,57	60,27%
SC	CAMBORIU	4203204	7.779,64	8.422,12	12.604.113,35	48,07%
PA	PARAGOMINAS	1505502	7.780,01	8.422,12	16.831.208,00	56,65%
TO	SAO SEBASTIAO DO TOCANTINS	1720309	7.781,27	8.422,12	712.193,28	48,65%
AC	ACRELANDIA	1200013	7.781,57	8.422,12	1.780.378,74	48,59%
CE	INDEPENDENCIA	2305605	7.782,06	8.422,12	2.833.338,72	48,70%
ES	BREJETUBA	3201159	7.782,21	8.422,12	1.425.344,97	57,14%
MG	REDUTO	3154150	7.782,72	8.422,12	703.597,48	44,52%
MG	LADAINHA	3137007	7.785,05	8.422,12	1.166.234,92	55,44%
SP	TAPIRATIBA	3553609	7.786,38	8.422,12	1.683.738,68	30,77%
BA	BOQUIRA	2904100	7.788,66	8.422,12	2.300.864,26	54,61%
AM	ANORI	1300102	7.789,08	8.422,12	1.958.614,89	59,03%
BA	FEIRA DE SANTANA	2910800	7.789,93	8.422,12	43.146.117,47	58,37%
BA	CONTENDAS DO SINCORA	2908804	7.793,04	8.422,12	711.970,75	35,19%
TO	COUTO DE MAGALHAES	1706001	7.794,33	8.422,12	912.342,20	50,55%
MT	SAO JOSE DOS QUATRO MARCOS	5107107	7.794,44	8.422,12	1.457.047,73	46,26%
PB	BORBOREMA	2502706	7.795,06	8.422,12	595.315,44	51,11%
SE	ITABAIANINHA	2803005	7.797,53	8.422,12	6.201.655,54	51,45%
AL	BOCA DA MATA	2701001	7.797,73	8.422,12	4.201.200,47	46,69%
BA	ITAPARICA	2916104	7.799,43	8.422,12	3.278.847,39	49,67%
MS	PARAMHOS	5006358	7.799,61	8.422,12	3.105.651,90	52,52%
BA	IRAMAIA	2914307	7.802,80	8.422,12	1.703.781,95	56,54%
RN	MAXARANGUAPE	2407500	7.804,59	8.422,12	1.562.702,36	51,91%
MA	VITORINO FREIRE	2113009	7.805,23	8.422,12	5.146.551,64	44,67%
RN	PUREZA	2410405	7.805,39	8.422,12	1.292.420,30	49,43%
CE	AIUABA	2300408	7.808,64	8.422,12	1.916.350,14	48,66%
PE	SALGADINHO	2612109	7.812,23	8.422,12	785.284,38	51,25%

DOCUMENTO ASSINADO DIGITALMENTE - PROTOCOLO:49930/2024 - 10/10/2024 - 13:22 - U4DN-10UM-K904-5337





RN	SAO MIGUEL DO GOSTOSO	2412559	7.816,01	8.422,12	1.774.160,65	45,99%
MT	PONTES E LACERDA	5106752	7.816,63	8.422,12	4.431.706,96	53,27%
PE	TIMBAUBA	2615300	7.816,76	8.422,12	4.412.315,70	49,49%
AM	PRESIDENTE FIGUEIREDO	1303536	7.818,43	8.422,12	6.266.169,31	53,58%
GO	AGUAS LINDAS DE GOIAS	5200258	7.819,24	8.422,12	16.435.324,69	58,74%
BA	CANAPOLIS	2906105	7.822,52	8.422,12	1.336.359,81	56,27%
TO	ITACAJA	1710508	7.823,67	8.422,12	694.650,22	52,22%
PB	SAO MIGUEL DE TAIPU	2515005	7.827,21	8.422,12	1.070.128,43	35,23%
MG	ESPINOSA	3124302	7.828,56	8.422,12	2.009.431,17	48,46%
PB	SERRA GRANDE	2515708	7.831,64	8.422,12	493.243,75	44,47%
RN	MARCELINO VIEIRA	2407302	7.832,37	8.422,12	661.734,07	44,55%
BA	IPIAU	2913903	7.833,99	8.422,12	4.860.888,28	46,96%
MT	GUARANTA DO NORTE	5104104	7.834,81	8.422,12	4.019.887,96	51,99%
MG	CARMO DO CAJURU	3114204	7.834,85	8.422,12	1.948.629,38	42,45%
SE	ITAPORANGA DAJUDA	2803203	7.835,77	8.422,12	4.773.011,60	56,48%
GO	ITABERAÍ	5210406	7.835,87	8.422,12	4.335.839,97	52,74%
GO	GUAPO	5209200	7.837,66	8.422,12	1.520.691,68	53,71%
PA	JURUTI	1503903	7.839,09	8.422,12	9.975.136,32	59,16%
BA	CAETANOS	2905156	7.839,54	8.422,12	1.449.442,81	53,22%
MT	MATUPA	5105606	7.839,56	8.422,12	2.166.660,33	47,09%
MG	PIEDADE DE PONTE NOVA	3150208	7.840,40	8.422,12	418.039,43	36,42%
AL	TEOTONIO VILELA	2709152	7.841,24	8.422,12	9.566.421,51	32,52%
MG	MAR DE ESPANHA	3139805	7.842,79	8.422,12	701.075,45	50,23%
CE	BAIXIO	2301802	7.843,83	8.422,12	706.642,13	32,88%
MG	DESTERRO DE ENTRE RIOS	3121407	7.843,90	8.422,12	416.331,98	57,20%
PE	PRIMAVERA	2611408	7.844,37	8.422,12	1.246.699,12	53,76%
PE	SANTA MARIA DO CAMBUCA	2612703	7.845,69	8.422,12	1.518.041,40	58,01%
SE	SAO FRANCISCO	2806909	7.847,29	8.422,12	525.070,67	48,05%
PI	BARRA DALCANTARA	2201176	7.847,68	8.422,12	539.000,16	55,66%
TO	FILADELFIA	1707702	7.850,77	8.422,12	733.651,54	56,97%
ES	PINHEIROS	3204104	7.852,27	8.422,12	2.788.647,83	51,81%
ES	SAO DOMINGOS DO NORTE	3204658	7.853,67	8.422,12	1.036.397,04	55,25%
MG	BOM REPOUSO	3107901	7.854,38	8.422,12	1.005.377,36	50,66%
PB	BAYEUX	2501807	7.854,63	8.422,12	6.355.753,42	55,33%
AC	PORTO WALTER	1200393	7.855,76	8.422,12	2.550.597,24	46,32%
RN	APODI	2401008	7.857,01	8.422,12	2.187.445,72	49,63%
PE	RIBEIRAO	2611804	7.857,49	8.422,12	3.240.102,87	50,38%
BA	AMELIA RODRIGUES	2901106	7.858,95	8.422,12	2.754.650,22	48,50%
BA	NOVA REDENCAO	2922854	7.860,38	8.422,12	941.290,34	53,01%
RN	CARAUBAS	2402303	7.862,71	8.422,12	1.912.679,18	41,25%
CE	CAPISTRANO	2302909	7.863,11	8.422,12	2.097.319,08	48,54%
PI	MILTON BRANDAO	2206357	7.865,52	8.422,12	814.533,57	43,98%
MG	MARIA DA FE	3139904	7.865,53	8.422,12	1.429.720,02	43,78%
PA	SAO JOAO DO ARAGUAIA	1507508	7.865,90	8.422,12	2.250.365,08	59,84%
ES	AGUIA BRANCA	3200136	7.868,95	8.422,12	1.075.641,33	54,47%
PI	GEMINIANO	2204352	7.869,02	8.422,12	613.012,22	57,04%
SP	CARAPICUIBA	3510609	7.872,24	8.422,12	15.413.832,69	51,15%
BA	IBIRAPITANGA	2912707	7.874,06	8.422,12	3.549.606,87	50,76%
ES	GOVERNADOR LINDENBERG	3202256	7.874,23	8.422,12	740.133,86	49,69%
PE	SAIRE	2612000	7.874,65	8.422,12	987.008,12	57,74%
PE	LAGOA DO OURO	2608602	7.875,11	8.422,12	1.627.480,98	51,07%
PA	FLORESTA DO ARAGUAIA	1503044	7.876,41	8.422,12	2.776.734,18	52,33%
GO	GOIANIRA	5208806	7.876,99	8.422,12	5.395.007,86	59,49%
MG	LONTRA	3138658	7.878,45	8.422,12	929.963,50	42,25%
PE	AMARAÍ	2600906	7.879,43	8.422,12	1.882.171,11	53,24%
AM	NOVO AIRAO	1303205	7.880,31	8.422,12	1.880.615,96	62,54%
AC	PLACIDO DE CASTRO	1200385	7.880,32	8.422,12	1.543.938,46	58,04%
BA	JAGUARARI	2917706	7.880,41	8.422,12	3.568.064,61	50,43%
ES	VILA PAVAO	3205150	7.880,74	8.422,12	921.608,78	54,11%
PE	POCAO	2611200	7.881,31	8.422,12	1.310.207,58	49,77%
PB	RIACHAO	2512747	7.882,34	8.422,12	482.871,27	41,82%
PE	TERRA NOVA	2615201	7.882,36	8.422,12	1.059.182,68	55,70%
SE	ARAUA	2800407	7.886,16	8.422,12	1.548.580,15	46,54%
MG	NOVA PORTEIRINHA	3145059	7.886,18	8.422,12	605.454,18	40,54%
PE	TRACUNHAEM	2615508	7.886,99	8.422,12	1.145.906,52	50,36%
BA	JAGUARIBE	2917805	7.887,58	8.422,12	2.729.021,35	54,37%
BA	SAUDE	2929800	7.888,27	8.422,12	1.301.734,03	53,66%
PE	CHA DE ALEGRIA	2604403	7.891,13	8.422,12	1.357.914,39	59,38%
MG	PAVAO	3148509	7.891,27	8.422,12	388.340,42	52,78%
PI	MONTE ALEGRE DO PIAUI	2206605	7.891,29	8.422,12	1.578.339,13	51,27%
PI	MASSAPE DO PIAUI	2206050	7.894,81	8.422,12	780.749,13	52,57%
MG	ORIZANIA	3145877	7.897,90	8.422,12	901.052,74	56,88%
PB	LAGOA	2508109	7.897,91	8.422,12	674.290,81	43,10%
RN	SENADOR GEORGINO AVELINO	2413201	7.900,69	8.422,12	588.162,69	46,85%
PE	PEDRA	2610806	7.903,25	8.422,12	1.900.716,25	50,48%
PE	FLORES	2605608	7.904,68	8.422,12	1.808.303,18	52,91%
RN	MESSIAS TARGINO	2407609	7.905,56	8.422,12	365.287,92	45,07%
ES	SAO GABRIEL DA PALHA	3204708	7.906,00	8.422,12	2.717.949,61	49,32%
PI	SEBASTIAO LEAL	2210631	7.906,15	8.422,12	619.623,86	53,39%
RR	PACARAIMA	1400456	7.909,60	8.422,12	2.976.720,36	56,92%
MA	PALMEIRANDIA	2107605	7.910,58	8.422,12	2.552.292,19	50,80%
PE	ITAIBA	2607505	7.912,29	8.422,12	2.832.418,86	54,33%
BA	BREJOLANDIA	2904407	7.912,93	8.422,12	887.988,13	58,22%
MG	NAQUE	3144359	7.913,18	8.422,12	569.463,57	42,61%
SE	SALGADO	2806206	7.913,63	8.422,12	1.657.460,55	55,09%
MG	ITAGUARA	3132206	7.915,16	8.422,12	781.778,67	49,98%
MG	JANUARIA	3135209	7.919,01	8.422,12	3.517.689,77	54,05%
RN	CAICO	2402006	7.921,22	8.422,12	3.232.756,65	44,81%
PR	BOM SUCESSO	4103206	7.922,01	8.422,12	532.519,62	44,93%
BA	PLANALTO	2925006	7.922,24	8.422,12	2.423.756,11	54,38%
RN	OLHO D'AGUA DO BORGES	2408409	7.922,46	8.422,12	334.195,62	32,60%
BA	RIACHAO DAS NEVES	2926202	7.922,73	8.422,12	2.630.615,14	59,47%
MA	SAO JOAO DO PARAISO	2111052	7.923,19	8.422,12	1.625.497,51	52,29%
AM	COARI	1301209	7.924,53	8.422,12	7.050.624,69	61,77%
GO	SANTO ANTONIO DO DESCOBERTO	5219753	7.925,93	8.422,12	5.595.341,40	58,34%
PB	BARAUNA	2501534	7.926,32	8.422,12	616.250,16	55,12%
RN	SANTO ANTONIO	2411502	7.929,11	8.422,12	1.666.057,23	46,49%
BA	LAFAIETE COUTINHO	2918704	7.929,41	8.422,12	722.104,20	32,66%
BA	IGAPORA	2913408	7.930,40	8.422,12	1.464.133,98	52,23%
CE	TARRAFAS	2313252	7.930,52	8.422,12	820.549,33	51,90%

DOCUMENTO ASSINADO DIGITALMENTE - PROTOCOLO:49930/2024 - 10/10/2024 - 13:22 - U4DN-10UM-K904-5337





MG	SAO JOAO EVANGELISTA	3162807	7.931,02	8.422,12	1.068.188,32	48,58%
ES	AGUA DOCE DO NORTE	3200169	7.931,94	8.422,12	963.208,41	57,48%
SE	SANTA LUZIA DO ITANHY	2806305	7.932,59	8.422,12	2.447.043,82	40,41%
PE	PARANATAMA	2610301	7.933,26	8.422,12	1.549.919,18	59,17%
BA	CARAVELAS	2906907	7.935,47	8.422,12	2.561.128,48	48,98%
MT	CAMPINAPOLIS	5102603	7.936,09	8.422,12	2.629.574,25	51,73%
SE	MACAMBIRA	2803708	7.936,94	8.422,12	691.439,27	37,56%
RR	MUCAJAI	1400308	7.937,78	8.422,12	2.147.821,34	56,14%
PB	SANTA LUZIA	2513406	7.938,87	8.422,12	1.017.153,46	47,90%
MS	TACURU	5007950	7.939,30	8.422,12	1.269.215,52	55,63%
PE	CAMUTANGA	2603603	7.939,70	8.422,12	710.319,90	50,60%
CE	SAO LUIS DO CURU	2312601	7.941,29	8.422,12	1.071.660,97	50,21%
PE	IBIRAJUBA	2606705	7.945,50	8.422,12	771.936,60	50,69%
PE	ANGELIM	2601003	7.947,25	8.422,12	1.072.428,95	56,18%
BA	ITAMBE	2915809	7.948,02	8.422,12	2.745.092,13	51,56%
PB	TENORIO	2516755	7.948,09	8.422,12	388.789,67	49,85%
SE	SAO DOMINGOS	2806800	7.949,37	8.422,12	1.054.257,10	38,39%
RN	MACAIBA	2407104	7.950,37	8.422,12	4.977.129,07	55,13%
TO	NATIVIDADE	1714203	7.951,60	8.422,12	719.401,98	48,95%
PB	SAO DOMINGOS DO CARIRI	2513943	7.957,37	8.422,12	295.489,62	52,40%
SE	SAO CRISTOVAO	2806701	7.958,28	8.422,12	4.930.464,79	55,64%
PE	GRANITO	2606309	7.969,19	8.422,12	800.628,22	46,67%
PR	GRANDES RIOS	4108700	7.971,91	8.422,12	457.253,73	50,66%
BA	MURITIBA	2922300	7.974,23	8.422,12	2.943.305,56	53,53%
BA	GENTIO DO OURO	2911303	7.980,12	8.422,12	1.214.784,89	55,40%
BA	MANSIDAO	2920452	7.981,66	8.422,12	1.098.155,83	55,43%
GO	ARAGARCAS	5201702	7.981,73	8.422,12	1.207.492,56	51,88%
BA	IBIPEBA	2912400	7.982,01	8.422,12	1.376.885,91	61,98%
RN	EQUADOR	2403400	7.982,57	8.422,12	527.244,36	37,72%
PR	SANTO ANTONIO DO SUDOESTE	4124400	7.984,68	8.422,12	1.386.252,69	45,79%
ES	PONTO BELO	3204252	7.985,08	8.422,12	512.262,58	46,48%
ES	MUQUI	3203809	7.985,42	8.422,12	883.471,85	52,30%
BA	ENTRE RIOS	2910503	7.986,33	8.422,12	3.667.416,76	53,43%
MG	CAMBUQUIRA	3110707	7.987,07	8.422,12	710.041,90	43,97%
SE	GARARU	2802403	7.989,38	8.422,12	1.015.555,71	53,87%
MA	TUFILANDIA	2112274	7.989,50	8.422,12	908.174,89	47,82%
ES	MONTANHA	3203502	7.989,81	8.422,12	1.647.361,00	43,52%
MG	CAMPESTRE	3111002	7.990,62	8.422,12	1.407.963,70	52,27%
MG	VARZELANDIA	3170909	7.991,57	8.422,12	1.060.526,13	49,25%
PR	SANTA HELENA	4123501	7.995,22	8.422,12	1.947.018,08	41,10%
ES	MUNIZ FREIRE	3203700	7.996,46	8.422,12	1.392.155,15	45,28%
PE	INGAZEIRA	2607109	7.997,04	8.422,12	503.638,85	52,97%
ES	VIANA	3205101	7.997,07	8.422,12	7.520.706,90	46,59%
RN	PARANA	2408607	7.997,15	8.422,12	378.230,94	45,16%
AL	PAULO JACINTO	2706604	7.999,35	8.422,12	649.058,82	49,42%
BA	SAO JOSE DA VITORIA	2929354	8.000,12	8.422,12	493.255,31	62,58%
MT	MIRASSOL DOESTE	5105622	8.003,32	8.422,12	1.559.072,00	47,14%
MA	BACABEIRA	2101251	8.004,29	8.422,12	2.027.204,06	53,10%
GO	QUIRINOPOIS	5218508	8.007,84	8.422,12	3.154.123,47	49,73%
ES	ECOPORANGA	3202108	8.007,98	8.422,12	1.267.492,76	45,84%
RN	CURRAIS NOVOS	2403103	8.011,07	8.422,12	2.316.605,74	45,82%
TO	TAGUATINGA	1720903	8.011,18	8.422,12	1.012.694,94	57,25%
BA	VITORIA DA CONQUISTA	2933307	8.012,60	8.422,12	22.979.875,37	56,62%
MG	UBAI	3170008	8.012,70	8.422,12	604.369,72	48,38%
SE	RIACHAO DO DANTAS	2805802	8.013,48	8.422,12	1.894.028,58	53,54%
AM	ANAMA	1300086	8.014,05	8.422,12	1.016.760,32	57,17%
CE	AQUIRAZ	2301000	8.014,38	8.422,12	8.465.469,05	51,04%
PI	TANQUE DO PIAUI	2210979	8.016,18	8.422,12	274.444,75	55,44%
BA	ITANAGRA	2915908	8.017,78	8.422,12	805.903,06	53,58%
MS	AMAMBAI	5000609	8.018,01	8.422,12	3.950.917,25	50,34%
TO	JUARINA	1711803	8.022,95	8.422,12	249.857,11	49,05%
PB	BOA VENTURA	2502102	8.023,58	8.422,12	405.999,72	49,65%
PE	SAO BENEDITO DO SUL	2612901	8.025,73	8.422,12	969.101,49	47,58%
MG	PERDIGAO	3149705	8.028,87	8.422,12	810.711,62	47,06%
BA	MILAGRES	2921302	8.032,18	8.422,12	902.046,66	46,54%
BA	PALMAS DE MONTE ALTO	2923407	8.033,30	8.422,12	1.810.068,68	55,72%
TO	WANDERLANDIA	1722081	8.034,53	8.422,12	694.261,12	50,89%
BA	COTEGIPE	2909406	8.042,46	8.422,12	1.187.558,82	52,64%
CE	AURORA	2301703	8.043,48	8.422,12	1.434.722,16	49,95%
BA	SAO GONCALO DOS CAMPOS	2929305	8.045,72	8.422,12	2.073.947,35	54,38%
PB	SAO JOSE DO BONFIM	2514602	8.046,50	8.422,12	291.006,93	57,47%
ES	BOM JESUS DO NORTE	3201100	8.046,91	8.422,12	649.583,39	40,19%
MG	BANDEIRA DO SUL	3105301	8.047,09	8.422,12	391.884,02	32,89%
MS	CORONEL SAPUCAIA	5003157	8.047,59	8.422,12	1.533.709,28	51,34%
RO	COSTA MARQUES	1100080	8.049,33	8.422,12	1.025.873,51	51,38%
PI	PAU DARCO DO PIAUI	2207793	8.052,48	8.422,12	349.451,53	53,94%
MG	SAO JOAO NEPOMUCENO	3162906	8.056,07	8.422,12	1.565.088,12	41,80%
SE	RIBEIROPOLIS	2806008	8.058,41	8.422,12	852.332,40	46,45%
RN	AFONSO BEZERRA	2400307	8.058,53	8.422,12	742.808,90	50,23%
MG	GUAPE	3128105	8.059,39	8.422,12	702.831,69	50,33%
PE	SURUBIM	2614501	8.062,32	8.422,12	2.695.818,26	55,52%
SE	CAMPO DO BRITO	2801009	8.064,66	8.422,12	1.024.652,61	42,32%
AC	BUJARI	1200138	8.066,82	8.422,12	761.243,11	55,37%
BA	IGRAPUNA	2913457	8.067,74	8.422,12	1.261.863,73	55,12%
PE	TUPARETAMA	2615904	8.069,57	8.422,12	596.253,90	53,45%
MA	BREJO DE AREIA	2102150	8.069,74	8.422,12	946.209,77	48,10%
BA	CRUZ DAS ALMAS	2909802	8.070,13	8.422,12	3.269.509,66	51,88%
PA	PRIMAVERA	1506104	8.075,00	8.422,12	743.934,28	52,37%
SE	SANTANA DO SAO FRANCISCO	2806404	8.076,70	8.422,12	639.842,33	47,06%
ES	GUARAPARI	3202405	8.077,25	8.422,12	9.155.523,38	49,11%
MG	CURRAL DE DENTRO	3120870	8.080,52	8.422,12	403.202,08	51,12%
MG	SANTA BARBARA DO MONTE VERDE	3157278	8.085,04	8.422,12	237.279,12	31,65%
PE	ABREU E LIMA	2600054	8.085,88	8.422,12	2.642.950,02	60,99%
GO	BONFINOPOLIS	5203559	8.086,28	8.422,12	482.345,17	55,86%
TO	GOIATINS	1709005	8.086,43	8.422,12	1.102.695,40	51,19%
CE	PALHANO	2310001	8.087,07	8.422,12	675.047,07	52,34%
BA	LAGOA REAL	2918753	8.087,24	8.422,12	763.402,26	57,37%
RN	SANTANA DO MATOS	2411403	8.087,93	8.422,12	585.009,27	39,75%
PE	ILHA DE ITAMARACA	2607604	8.093,74	8.422,12	806.593,39	56,99%
PB	LUCENA	2508604	8.095,47	8.422,12	1.030.355,52	53,21%
SE	LAGARTO	2803500	8.098,37	8.422,12	5.640.093,08	50,24%
PA	MARABA	1504208	8.100,73	8.422,12	19.859.146,16	55,61%
SC	ILHOTA	4207106	8.100,82	8.422,12	1.207.863,26	41,49%
BA	CACHOEIRA	2904902	8.102,98	8.422,12	1.791.339,89	56,39%
PI	PAJEU DO PIAUI	2207355	8.104,55	8.422,12	208.949,87	48,74%

DOCUMENTO ASSINADO DIGITALMENTE - PROTOCOLO:49930/2024 - 10/10/2024 - 13:22 - U4DN-10UM-K904-5337





MG	JEQUERI	3135506	8.109,75	8.422,12	453.294,77	46,81%
PB	CALDAS BRANDAO	2503803	8.111,98	8.422,12	459.568,97	48,65%
MG	CORONEL MURTA	3119500	8.113,35	8.422,12	455.439,95	46,79%
PR	SAO JOAO DO IVAI	4125001	8.113,76	8.422,12	481.375,45	44,26%
MG	JAPONVAR	3135357	8.116,16	8.422,12	382.987,75	48,85%
GO	LUZIANIA	5212501	8.116,25	8.422,12	8.237.391,60	57,31%
GO	VALPARAISO DE GOIAS	5221858	8.117,64	8.422,12	9.254.737,20	55,29%
PB	BOM SUCESSO	2502300	8.117,71	8.422,12	340.306,58	52,77%
RJ	MAGE	3302502	8.119,79	8.422,12	14.281.153,99	52,76%
PB	CACIMBA DE DENTRO	2503506	8.120,15	8.422,12	922.410,78	51,15%
MG	BRASILANDIA DE MINAS	3108552	8.121,91	8.422,12	746.411,05	53,28%
ES	SAO MATEUS	3204906	8.122,47	8.422,12	6.489.052,99	52,47%
MG	SAO GOTARDO	3162104	8.124,56	8.422,12	1.577.047,62	52,20%
PA	SANTAREM NOVO	1506906	8.125,57	8.422,12	559.095,80	53,85%
PR	CANTAGALO	4104451	8.133,08	8.422,12	568.270,48	55,28%
MG	JORDANIA	3136504	8.134,48	8.422,12	228.557,84	47,56%
SE	NEOPOLIS	2804409	8.135,04	8.422,12	903.266,73	54,10%
BA	JEQUIE	2918001	8.135,50	8.422,12	7.175.552,07	54,58%
MG	INDAIBIRA	3130655	8.135,80	8.422,12	284.958,97	44,72%
ES	DIVINO DE SAO LOURENCO	3201803	8.138,07	8.422,12	183.063,22	52,77%
BA	JUSSIAPE	2918605	8.141,12	8.422,12	352.295,68	46,71%
PR	CALIFORNIA	4103503	8.141,91	8.422,12	400.201,27	50,96%
MG	RIO PARANAIBA	3155504	8.142,91	8.422,12	698.454,74	55,83%
SE	PIRAMBU	2805307	8.144,21	8.422,12	629.235,07	50,83%
PB	MONTE HOREBE	2509602	8.144,35	8.422,12	538.638,65	45,66%
GO	ALTO PARAISO DE GOIAS	5200605	8.147,50	8.422,12	391.221,43	54,82%
RN	IPANGUACU	2404705	8.148,04	8.422,12	707.850,09	54,56%
BA	VERA CRUZ	2933208	8.150,98	8.422,12	2.620.742,18	49,82%
MG	AIMORES	3101102	8.150,98	8.422,12	802.062,10	46,90%
RN	RIACHO DA CRUZ	2410702	8.151,76	8.422,12	186.351,97	32,49%
SC	AGUAS MORNAS	4200606	8.152,13	8.422,12	257.164,09	47,59%
MG	SAO FRANCISCO	3161106	8.153,77	8.422,12	1.775.924,75	57,04%
RN	OURO BRANCO	2408508	8.157,28	8.422,12	207.772,56	53,01%
RN	TIBAU DO SUL	2414209	8.157,88	8.422,12	938.201,00	56,05%
SE	SIMAO DIAS	2807105	8.158,90	8.422,12	1.693.530,39	51,85%
TO	ITAPIRATINS	1710904	8.159,67	8.422,12	192.727,65	46,07%
AC	SANTA ROSA DO PURUS	1200435	8.160,17	8.422,12	757.209,79	60,36%
MG	TUPACIGUARA	3169604	8.163,73	8.422,12	937.295,49	50,72%
GO	SANTA TEREZINHA DE GOIAS	5219704	8.165,35	8.422,12	426.202,72	53,24%
BA	ARACAS	2902054	8.168,92	8.422,12	845.613,80	52,47%
SE	NOSSA SENHORA DO SOCORRO	2804805	8.170,00	8.422,12	5.441.722,76	56,32%
PE	QUIPAPA	2611507	8.170,68	8.422,12	1.002.383,60	57,20%
BA	BAIANOPOLIS	2902500	8.171,33	8.422,12	783.288,53	50,64%
SC	AGRONOMICA	4200309	8.171,47	8.422,12	228.086,63	34,82%
PR	QUEDAS DO IGUACU	4120903	8.171,64	8.422,12	1.149.761,58	49,31%
PE	PALMEIRINA	2610103	8.172,34	8.422,12	375.503,25	52,58%
PE	ITAQUITINGA	2607802	8.174,68	8.422,12	626.449,37	47,81%
MT	ARENAPOLIS	5101308	8.175,14	8.422,12	378.853,49	44,59%
MT	SAO JOSE DO RIO CLARO	5107305	8.176,67	8.422,12	705.270,43	43,75%
BA	VEREDA	2933257	8.179,31	8.422,12	374.774,30	52,93%
ES	CACHOEIRO DE ITAPEMIRIM	3201209	8.179,37	8.422,12	7.035.086,37	44,11%
GO	TRINDADE	5221403	8.182,87	8.422,12	4.323.478,12	53,42%
GO	NOVA VENEZA	5215009	8.183,42	8.422,12	297.881,97	50,36%
PR	CLEVELANDIA	4105706	8.187,95	8.422,12	580.085,52	52,05%
RN	SAO VICENTE	2413003	8.189,82	8.422,12	231.971,40	47,05%
MG	ITAMBACURI	3132701	8.194,00	8.422,12	616.512,15	52,88%
RR	SAO LUIZ	1400605	8.195,86	8.422,12	407.706,78	48,81%
PE	VITORIA DE SANTO ANTAO	2616407	8.197,50	8.422,12	3.976.677,96	58,78%
RN	POCO BRANCO	2410108	8.197,65	8.422,12	485.071,26	53,15%
RN	UPANEMA	2414605	8.198,98	8.422,12	530.104,12	51,59%
PR	REALEZA	4121406	8.200,43	8.422,12	620.317,32	42,19%
RS	ARARICA	4300877	8.202,08	8.422,12	500.826,91	42,25%
MG	SAO SEBASTIAO DO ANTA	3164472	8.202,60	8.422,12	280.285,21	49,17%
BA	ITABUNA	2914802	8.206,04	8.422,12	5.474.880,35	54,68%
ES	APIACA	3200508	8.207,04	8.422,12	259.068,08	49,76%
MG	CAMPOS ALTOS	3111507	8.207,76	8.422,12	490.777,06	50,48%
MS	ANTONIO JOAO	5000906	8.211,42	8.422,12	448.925,94	46,11%
SC	PASSO DE TORRES	4212254	8.211,48	8.422,12	634.015,18	49,54%
MA	BALSAS	2101400	8.211,83	8.422,12	4.236.081,89	57,36%
TO	PEDRO AFONSO	1716505	8.212,07	8.422,12	571.846,96	51,16%
MG	GUIDOVAL	3128808	8.214,21	8.422,12	174.136,24	53,43%
GO	ITAUUCU	5211404	8.217,25	8.422,12	228.749,63	48,12%
AC	PORTO ACRE	1200807	8.218,82	8.422,12	657.792,18	55,02%
BA	SAO MIGUEL DAS MATAS	2929404	8.219,92	8.422,12	387.046,75	53,10%
ES	CASTELO	3201407	8.222,09	8.422,12	1.271.073,58	44,11%
RN	CORONEL JOAO PESSOA	2402907	8.223,63	8.422,12	215.097,55	44,36%
GO	IPORA	5210208	8.231,08	8.422,12	768.197,21	50,20%
MG	ALTO JEQUITIBA	3153509	8.232,03	8.422,12	157.097,15	61,83%
MG	JANAUBA	3135100	8.232,96	8.422,12	1.555.498,72	48,99%
PB	ZABELE	2517407	8.233,58	8.422,12	128.359,84	32,70%
PE	AFRANIO	2600203	8.234,92	8.422,12	631.859,38	58,92%
PB	SAO JOAO DO TIGRE	2514107	8.235,14	8.422,12	204.149,96	50,39%
MG	PRUDENTE DE MORAIS	3153608	8.235,26	8.422,12	280.453,63	45,96%
PR	SARANDI	4126256	8.235,76	8.422,12	2.656.496,42	47,51%
TO	MARIANOPOLIS DO TOCANTINS	1712504	8.239,61	8.422,12	220.119,79	48,91%
PI	RIBEIRA DO PIAUI	2208874	8.242,93	8.422,12	180.070,54	46,20%
ES	ITAGUACU	3202702	8.243,91	8.422,12	341.964,76	48,24%
ES	CONCEICAO DO CASTELO	3201704	8.244,15	8.422,12	350.209,26	47,68%
BA	IBIQUERA	2912608	8.244,57	8.422,12	171.944,90	50,04%
MG	ESPIRITO SANTO DO DOURADO	3124401	8.246,71	8.422,12	190.305,64	50,77%
TO	PARANA	1716208	8.248,08	8.422,12	392.391,71	57,19%
BA	LUIS EDUARDO MAGALHAES	2919553	8.250,73	8.422,12	4.338.801,48	53,25%
MG	ITAMARANDIBA	3132503	8.251,33	8.422,12	815.211,38	46,17%
BA	GUARATINGA	2911808	8.251,39	8.422,12	655.183,89	56,94%
MG	CONCEICAO DE IPANEMA	3117405	8.255,82	8.422,12	107.947,54	51,10%
BA	OURICANGAS	2923308	8.256,52	8.422,12	350.115,03	51,68%
PE	CORTES	2604809	8.261,22	8.422,12	426.568,07	53,11%
MG	PITANGUI	3151404	8.262,52	8.422,12	445.470,00	48,85%
AC	SENADOR GUIOMARD	1200450	8.263,96	8.422,12	479.011,45	54,93%
MG	FELISBURGO	3125606	8.264,96	8.422,12	171.677,99	53,70%
MG	MORADA NOVA DE MINAS	3143500	8.265,20	8.422,12	285.477,28	40,55%
SE	PORTO DA FOLHA	2805604	8.266,62	8.422,12	799.342,66	57,15%
MG	AGUA BOA	3100609	8.267,37	8.422,12	177.186,65	53,73%
CE	ICAPUI	2305357	8.268,26	8.422,12	783.921,66	51,67%
GO	GOIANESIA	5208608	8.268,75	8.422,12	1.513.236,11	51,72%
RR	SAO JOAO DA BALIZA	1400506	8.269,03	8.422,12	298.909,50	44,89%

DOCUMENTO ASSINADO DIGITALMENTE - PROTOCOLO:49930/2024 - 10/10/2024 - 13:22 - U4DN-10UM-K904-5337





BA	MACARANI	2919702	8.269,11	8.422,12	520.716,91	49,18%
SC	TREZE DE MAIO	4218400	8.270,81	8.422,12	188.996,04	41,10%
BA	UIBAI	2932408	8.271,76	8.422,12	347.861,55	52,85%
PE	VENTUROSA	2616001	8.276,04	8.422,12	447.020,49	45,59%
BA	RAFAEL JAMBEIRO	2925956	8.276,21	8.422,12	686.689,85	54,11%
PR	SAO JOAO DO CAIUA	4124905	8.276,49	8.422,12	152.834,96	40,02%
MG	INHAPIM	3130903	8.277,67	8.422,12	335.838,37	54,67%
MG	GRAO MOGOL	3127800	8.278,77	8.422,12	319.658,46	54,40%
TO	CARRASCO BONITO	1703891	8.279,91	8.422,12	122.317,80	47,58%
MG	MATA VERDE	3140555	8.284,09	8.422,12	156.290,99	49,07%
BA	PORTO SEGURO	2925303	8.288,53	8.422,12	5.223.335,57	56,61%
AL	JACUIPE	2703502	8.294,27	8.422,12	314.893,70	37,48%
MA	LIMA CAMPOS	2106003	8.294,27	8.422,12	441.390,14	49,75%
SC	TIJUCAS	4218004	8.296,88	8.422,12	1.041.808,79	46,32%
BA	DOM MACEDO COSTA	2910206	8.297,87	8.422,12	124.349,74	48,71%
MG	TRES PONTAS	3169406	8.298,14	8.422,12	829.476,32	45,11%
AM	CAAPIRANGA	1300839	8.300,06	8.422,12	408.235,19	47,46%
PI	NOVA SANTA RITA	2207959	8.300,10	8.422,12	118.373,27	54,48%
SE	JAPARATUBA	2803302	8.301,46	8.422,12	524.506,95	47,62%
SC	SANGAO	4215455	8.307,07	8.422,12	161.020,28	49,67%
RS	VICENTE DUTRA	4323101	8.307,98	8.422,12	84.825,42	49,15%
MG	CHAPADA GAUCHA	3116159	8.308,22	8.422,12	268.136,71	56,84%
GO	ITAPACI	5210901	8.308,56	8.422,12	352.598,09	51,87%
MG	BONITO DE MINAS	3108255	8.310,89	8.422,12	143.899,61	55,28%
TO	CONCEICAO DO TOCANTINS	1705607	8.313,50	8.422,12	106.529,89	55,92%
BA	MUCUGE	2921906	8.313,72	8.422,12	280.583,02	59,87%
MS	FATIMA DO SUL	5003801	8.314,16	8.422,12	329.043,03	44,22%
RN	MONTE DAS GAMELEIRAS	2407906	8.315,82	8.422,12	90.209,83	47,57%
PR	ITAPEJARA DOESTE	4111209	8.318,02	8.422,12	214.559,33	49,59%
GO	CAVALCANTE	5205307	8.321,60	8.422,12	162.128,13	60,70%
PR	NOVA SANTA BARBARA	4117214	8.323,23	8.422,12	78.038,00	46,69%
BA	CAMACAN	2905602	8.325,16	8.422,12	471.481,22	55,37%
SC	PESCARIA BRAVA	4212650	8.327,19	8.422,12	168.440,61	45,69%
MS	MUNDO NOVO	5005681	8.328,21	8.422,12	253.664,36	44,16%
RN	RUY BARBOSA	2411106	8.329,68	8.422,12	82.815,01	32,61%
GO	JARAGUA	5211800	8.331,67	8.422,12	504.656,37	52,68%
MG	MIRABELA	3142007	8.333,58	8.422,12	144.977,93	46,16%
PB	SAO DOMINGOS	2513968	8.334,49	8.422,12	59.738,17	41,95%
PR	SANTA CRUZ DE MONTE CASTELO	4123303	8.335,69	8.422,12	122.464,90	38,19%
SC	FORQUILHINHA	4205456	8.336,40	8.422,12	448.302,27	43,31%
MG	CAPARAO	3112109	8.339,13	8.422,12	64.079,00	49,53%
PR	IBAITI	4109708	8.340,98	8.422,12	328.658,63	45,97%
MG	CLAUDIO	3116605	8.342,50	8.422,12	370.518,45	45,78%
BA	CARDEAL DA SILVA	2907004	8.344,37	8.422,12	186.501,75	56,58%
RN	PARAZINHO	2408805	8.346,05	8.422,12	93.371,57	47,62%
MG	CONGONHAS DO NORTE	3118106	8.346,49	8.422,12	36.602,95	61,36%
PB	NOVA PALMEIRA	2510303	8.351,80	8.422,12	63.453,25	49,81%
MG	BURITIZEIRO	3109402	8.352,22	8.422,12	229.283,32	54,39%
MT	ARAPUTANGA	5101258	8.352,36	8.422,12	152.410,77	45,67%
TO	BOM JESUS DO TOCANTINS	1703305	8.352,69	8.422,12	62.157,04	48,72%
ES	IBIRACU	3202504	8.354,95	8.422,12	119.776,94	42,11%
SE	CANINDE DE SAO FRANCISCO	2801207	8.355,06	8.422,12	569.186,55	55,03%
SE	POCO REDONDO	2805406	8.356,94	8.422,12	454.019,86	59,36%
ES	BARRA DE SAO FRANCISCO	3200904	8.359,15	8.422,12	418.894,19	51,85%
MG	NOVO CRUZEIRO	3145307	8.361,99	8.422,12	189.459,23	55,58%
AL	ROTEIRO	2707800	8.364,77	8.422,12	141.837,55	40,39%
SP	RIO GRANDE DA SERRA	3544103	8.365,11	8.422,12	186.080,00	44,22%
GO	HIDROLANDIA	5209705	8.365,15	8.422,12	269.870,65	49,63%
PR	QUITANDINHA	4121208	8.365,79	8.422,12	151.142,65	54,04%
MS	LADARIO	5005202	8.369,28	8.422,12	251.422,95	49,21%
BA	UTINGA	2932804	8.369,93	8.422,12	149.805,12	52,84%
PR	SIQUEIRA CAMPOS	4126603	8.370,61	8.422,12	178.449,63	45,66%
MG	JURUAIA	3136900	8.370,70	8.422,12	81.787,59	45,65%
PB	ALGODAO DE JANDAIRA	2500577	8.376,00	8.422,12	34.751,28	57,03%
TO	ANGICO	1701051	8.376,06	8.422,12	27.548,04	55,71%
MG	CENTRALINA	3115805	8.377,47	8.422,12	64.007,97	45,03%
SP	ITAPUI	3522901	8.379,62	8.422,12	109.051,14	38,53%
MA	SAMBAIBA	2109700	8.381,46	8.422,12	61.261,20	56,80%
RS	AMETISTA DO SUL	4300646	8.389,71	8.422,12	46.193,89	37,63%
ES	RIO NOVO DO SUL	3204401	8.390,22	8.422,12	52.909,33	47,38%
BA	FLORESTA AZUL	2911006	8.390,41	8.422,12	57.985,32	56,82%
SP	FRANCISCO MORATO	3516309	8.390,50	8.422,12	933.090,51	48,37%
MG	MONTALVANIA	3142700	8.390,82	8.422,12	45.680,15	57,94%
ES	PANCAS	3204005	8.390,85	8.422,12	82.115,21	50,46%
PR	IMBITUVA	4110102	8.392,13	8.422,12	143.095,74	53,69%
TO	BARRA DO OURO	1703073	8.392,23	8.422,12	27.719,87	59,74%
MG	PATROCINIO	3148103	8.392,44	8.422,12	347.513,60	49,13%
MA	TASSO FRAGOSO	2112001	8.392,65	8.422,12	75.756,92	57,02%
RN	JOAO CAMARA	2405801	8.393,91	8.422,12	172.741,79	53,36%
SE	JAPOATA	2803401	8.395,99	8.422,12	93.434,09	49,05%
TO	DIANOPOLIS	1707009	8.396,95	8.422,12	86.094,57	49,78%
BA	VARZEA NOVA	2933158	8.400,94	8.422,12	67.384,47	49,48%
BA	ABAIRA	2900108	8.401,27	8.422,12	24.813,06	51,92%
PI	SAO GONCALO DO PIAUI	2209807	8.402,20	8.422,12	18.934,69	50,61%
MG	SANTANA DO PARAISO	3158953	8.404,54	8.422,12	66.696,33	50,03%
SC	ARMAZEM	4201505	8.405,24	8.422,12	24.135,24	36,50%
TO	COLINAS DO TOCANTINS	1705508	8.405,50	8.422,12	125.176,15	49,22%
MG	MARILAC	3140100	8.405,67	8.422,12	14.883,66	37,00%
BA	TEIXEIRA DE FREITAS	2931350	8.406,03	8.422,12	396.913,00	55,88%
PB	VIEIROPOLIS	2517209	8.406,93	8.422,12	13.552,23	51,24%
AC	CAPIXABA	1200179	8.408,00	8.422,12	37.333,57	55,62%
TO	ARAPOEMA	1702307	8.409,87	8.422,12	13.481,28	0,42
PR	MANDAGUACU	4114104	8.412,65	8.422,12	44.289,59	0,43
PI	ALAGOINHA DO PIAUI	2200251	8.412,65	8.422,12	9.360,69	0,56
MG	ILICINEA	3130507	8.412,78	8.422,12	16.657,01	0,51
MG	ARICANDUVA	3104452	8.412,93	8.422,12	6.448,20	0,46
PR	XAMBRE	4128807	8.414,26	8.422,12	7.297,57	0,46
GO	RIALMA	5218607	8.415,22	8.422,12	11.215,22	0,46
RN	LUCRECIA	2406908	8.416,09	8.422,12	4.147,15	0,32
MG	PIEDADE DE CARATINGA	3150158	8.418,40	8.422,12	4.522,20	0,57

DOCUMENTO ASSINADO DIGITALMENTE - PROTOCOLO:49930/2024 - 10/10/2024 - 13:22 - U4DN-10UM-K904-5337





ES	MIMOSO DO SUL	3203403	8.419,73	8.422,12	8.081,64	0,48
MT	CARLINDA	5102793	8.422,03	8.422,12	157,54	0,47
RS	BOM RETIRO DO SUL	4302402	8.423,78	8.423,78	-	-
MS	MIRANDA	5005608	8.424,13	8.424,13	-	-
MG	NEPOMUCENO	3144607	8.428,00	8.428,00	-	-
BA	EUNAPOLIS	2910727	8.429,91	8.429,91	-	-
RN	BARCELONA	2401503	8.430,32	8.430,32	-	-
GO	NAZARIO	5214408	8.430,71	8.430,71	-	-
TO	AXIXA DO TOCANTINS	1702901	8.434,27	8.434,27	-	-
MG	CAMBUI	3110608	8.436,04	8.436,04	-	-
RJ	SEROPEDICA	3305554	8.436,64	8.436,64	-	-
RS	TRES PALMEIRAS	4321857	8.441,11	8.441,11	-	-
SP	TUIUTI	3554953	8.441,55	8.441,55	-	-
RN	TRIUNFO POTIGUAR	2414456	8.442,32	8.442,32	-	-
SC	BRACO DO NORTE	4202800	8.443,50	8.443,50	-	-
PR	BITURUNA	4102901	8.444,24	8.444,24	-	-
MG	VARGEM GRANDE DO RIO PARDO	3170651	8.444,46	8.444,46	-	-
PR	TUNAS DO PARANA	4127882	8.444,63	8.444,63	-	-
RO	CUJUBIM	1100940	8.447,65	8.447,65	-	-
PA	RIO MARIA	1506161	8.449,95	8.449,95	-	-
MG	IMBE DE MINAS	3130556	8.452,84	8.452,84	-	-
SP	CANITAR	3510153	8.455,42	8.455,42	-	-
TO	AURORA DO TOCANTINS	1702703	8.459,53	8.459,53	-	-
MG	CACHOEIRA DE MINAS	3109709	8.459,67	8.459,67	-	-
PB	PIRIPITUBA	2511806	8.462,52	8.462,52	-	-
MG	TEOFILO OTONI	3168606	8.464,52	8.464,52	-	-
PR	BARRAÇAO	4102604	8.465,20	8.465,20	-	-
RN	IPUEIRA	2404804	8.466,15	8.466,15	-	-
PE	JOAQUIM NABUCO	2608206	8.467,09	8.467,09	-	-
PR	RAMILANDIA	4121257	8.467,52	8.467,52	-	-
MG	ARAUJOS	3103900	8.468,49	8.468,49	-	-
PB	CACHOEIRA DOS INDIOS	2503308	8.470,91	8.470,91	-	-
ES	MUCURICI	3203601	8.471,06	8.471,06	-	-
PR	SABAUDIA	4122701	8.471,22	8.471,22	-	-
SC	TRES BARRAS	4218301	8.473,04	8.473,04	-	-
SP	SALMOURAO	3545100	8.473,21	8.473,21	-	-
RO	CANDEIAS DO JAMARI	1100809	8.474,90	8.474,90	-	-
PR	PLANALTO	4119806	8.475,78	8.475,78	-	-
PE	TAMANDARE	2614857	8.476,10	8.476,10	-	-
PB	COXIXOLA	2504850	8.477,42	8.477,42	-	-
MG	ARCEBURGO	3104106	8.478,30	8.478,30	-	-
GO	INHUMAS	5210000	8.479,64	8.479,64	-	-
MS	SONORA	5007935	8.479,97	8.479,97	-	-
TO	NOVA OLINDA	1714880	8.482,19	8.482,19	-	-
AC	FEIJO	1200302	8.486,20	8.486,20	-	-
MS	ANASTACIO	5000708	8.490,06	8.490,06	-	-
MG	DELFIN MOREIRA	3121100	8.498,53	8.498,53	-	-
PR	TOMAZINA	4127809	8.499,17	8.499,17	-	-
RN	ALTO DO RODRIGUES	2400703	8.501,06	8.501,06	-	-
PE	GRAVATA	2606408	8.501,61	8.501,61	-	-
RN	CARNAUBAIS	2402501	8.502,72	8.502,72	-	-
RJ	TRES RIOS	3306008	8.505,09	8.505,09	-	-
MG	SAO JOSE DA LAPA	3162955	8.505,92	8.505,92	-	-
MG	SAO SEBASTIAO DO OESTE	3164605	8.507,44	8.507,44	-	-
ES	BAIXO GUANDU	3200805	8.508,47	8.508,47	-	-
MA	ALTO PARNAIBA	2100501	8.509,89	8.509,89	-	-
MG	FLORESTAL	3126000	8.511,58	8.511,58	-	-
SC	SAUDADES	4217303	8.515,06	8.515,06	-	-
RN	ACU	2400208	8.515,46	8.515,46	-	-
RS	MORRO REUTER	4312476	8.515,67	8.515,67	-	-
PI	CURRAL NOVO DO PIAUI	2203271	8.516,13	8.516,13	-	-
SE	BOQUIM	2800670	8.517,61	8.517,61	-	-
RN	BENTO FERNANDES	2401602	8.524,29	8.524,29	-	-
PR	APUCARANA	4101408	8.524,64	8.524,64	-	-
PR	PARAISO DO NORTE	4118006	8.525,91	8.525,91	-	-
PR	CIDADE GAUCHA	4105607	8.526,04	8.526,04	-	-
PB	SAO JOSE DE PRINCESA	2514552	8.526,75	8.526,75	-	-
PR	PATO BRAGADO	4118451	8.528,22	8.528,22	-	-
MG	CONCEICAO DOS OUROS	3117801	8.529,53	8.529,53	-	-
MG	SANTA BARBARA DO TUGURIO	3157302	8.530,31	8.530,31	-	-
RN	ANGICOS	2400802	8.534,20	8.534,20	-	-
RS	NOVA HARTZ	4313060	8.534,24	8.534,24	-	-
SC	BALNEARIO ARROIO DO SILVA	4201950	8.536,57	8.536,57	-	-
PB	MAE DAGUA	2508703	8.539,72	8.539,72	-	-
MS	BATAGUASSU	5001904	8.540,55	8.540,55	-	-
BA	ITAPEBI	2916302	8.541,44	8.541,44	-	-
RN	PEDRA GRANDE	2409506	8.544,57	8.544,57	-	-
MG	SAO THOME DAS LETRAS	3165206	8.550,37	8.550,37	-	-
SP	BARRA DO CHAPEU	3505351	8.554,17	8.554,17	-	-
MG	UBA	3169901	8.554,42	8.554,42	-	-
TO	PIUM	1717503	8.554,67	8.554,67	-	-
PB	SALGADINHO	2513000	8.558,40	8.558,40	-	-
SC	GUATAMBU	4206652	8.558,76	8.558,76	-	-
PI	Piauí	22	8.559,11	8.559,11	-	-
PB	SANTO ANDRE	2513851	8.562,45	8.562,45	-	-
SC	SOMBRIO	4217709	8.564,20	8.564,20	-	-
RS	LINDOLFO COLLOR	4311627	8.565,91	8.565,91	-	-
PR	LARANJEIRAS DO SUL	4113304	8.566,19	8.566,19	-	-
MG	MANHUACU	3139409	8.566,25	8.566,25	-	-
PR	NOVA LONDRINA	4117107	8.566,64	8.566,64	-	-
MG	TOCANTINS	3169000	8.566,78	8.566,78	-	-
MG	BRAZOPOLIS	3108909	8.569,26	8.569,26	-	-
RN	FRUTUOSO GOMES	2404002	8.571,21	8.571,21	-	-
SE	NOSSA SENHORA APARECIDA	2804458	8.571,53	8.571,53	-	-
AP	VITORIA DO JARI	1600808	8.572,96	8.572,96	-	-
PR	UBIRATA	4128005	8.577,43	8.577,43	-	-
RN	VICOSA	2414902	8.577,80	8.577,80	-	-
RS	IRAI	4310504	8.578,93	8.578,93	-	-
PR	MANDAGUARI	4114203	8.580,98	8.580,98	-	-
TO	GOIANORTE	1708304	8.581,09	8.581,09	-	-
SE	ITABAIANA	2802908	8.582,51	8.582,51	-	-
TO	NOVO ACORDO	1715101	8.583,16	8.583,16	-	-
MS	COXIM	5003306	8.585,34	8.585,34	-	-
TO	PARAISO DO TOCANTINS	1716109	8.585,71	8.585,71	-	-
BA	APUAREMA	2901957	8.586,35	8.586,35	-	-

DOCUMENTO ASSINADO DIGITALMENTE - PROTOCOLO:49930/2024 - 10/10/2024 - 13:22 - U4DN-10UM-K904-5337





RJ	JAPERI	3302270	8.589,12	8.589,12	-	-
PR	PALMAS	4117602	8.589,77	8.589,77	-	-
MG	JOSE GONCALVES DE MINAS	3136520	8.593,00	8.593,00	-	-
RN	LAGOA DE PEDRAS	2406304	8.593,06	8.593,06	-	-
MG	BARROSO	3105905	8.594,12	8.594,12	-	-
ES	LINHARES	3203205	8.595,22	8.595,22	-	-
MG	PORTEIRINHA	3152204	8.597,91	8.597,91	-	-
RO	SÃO MIGUEL DO GUAPORÉ	1100320	8.598,28	8.598,28	-	-
MG	GOUVEIA	3127602	8.598,35	8.598,35	-	-
GO	URUACU	5221601	8.599,16	8.599,16	-	-
PR	LUPIONÓPOLIS	4113809	8.600,01	8.600,01	-	-
PB	RIACHO DE SANTO ANTONIO	2512788	8.606,01	8.606,01	-	-
RJ	QUEIMADOS	3304144	8.607,09	8.607,09	-	-
CE	SÃO GONÇALO DO AMARANTE	2312403	8.607,90	8.607,90	-	-
SC	JACINTO MACHADO	4208708	8.608,29	8.608,29	-	-
BA	BELMONTE	2903409	8.616,50	8.616,50	-	-
SC	BARRA VELHA	4202107	8.617,05	8.617,05	-	-
MG	BOCAIÚVA	3107307	8.618,84	8.618,84	-	-
MG	ALTO CAPARAÓ	3102050	8.619,08	8.619,08	-	-
GO	CRISTALINA	5206206	8.619,32	8.619,32	-	-
PR	ABATIA	4100103	8.619,90	8.619,90	-	-
MG	VERDELÂNDIA	3171030	8.620,65	8.620,65	-	-
MS	APARECIDA DO TABOADO	5001003	8.623,16	8.623,16	-	-
SC	BALNEÁRIO GAIVOTA	4202073	8.623,46	8.623,46	-	-
PR	MANDIRITUBA	4114302	8.624,33	8.624,33	-	-
MG	MÁRIO CAMPOS	3140159	8.624,77	8.624,77	-	-
ES	ALEGRE	3200201	8.625,34	8.625,34	-	-
RN	ÁGUA NOVA	2400406	8.625,43	8.625,43	-	-
ES	ITARANA	3202900	8.626,42	8.626,42	-	-
MG	SÃO JOÃO DAS MISSOES	3162450	8.627,32	8.627,32	-	-
MG	PARAISÓPOLIS	3147303	8.627,98	8.627,98	-	-
SC	CAMPO ARE	4203501	8.628,10	8.628,10	-	-
SP	RIBEIRÃO BRANCO	3543006	8.629,72	8.629,72	-	-
SE	CEDRO DE SÃO JOÃO	2801603	8.629,97	8.629,97	-	-
PR	QUERÊNCIA DO NORTE	4121000	8.631,31	8.631,31	-	-
MT	PEIXOTO DE AZEVEDO	5106422	8.634,69	8.634,69	-	-
BA	LAJEDINHO	2919009	8.637,32	8.637,32	-	-
SC	GUABIRUBA	4206306	8.639,17	8.639,17	-	-
GO	SENADOR CANEDO	5220454	8.643,35	8.643,35	-	-
MT	COLNIZA	5103254	8.643,98	8.643,98	-	-
TO	SANTA FE DO ARAGUAIA	1718865	8.645,36	8.645,36	-	-
MG	GALILEIA	3127305	8.645,48	8.645,48	-	-
TO	CAMPOS LINDOS	1703842	8.646,42	8.646,42	-	-
PR	SAPOPEMA	4126207	8.646,46	8.646,46	-	-
PR	JACAREZINHO	4111803	8.652,40	8.652,40	-	-
MG	SÃO DOMINGOS DO PRATA	3161007	8.655,21	8.655,21	-	-
MG	CARANGOLA	3113305	8.656,46	8.656,46	-	-
MG	RIBEIRÃO VERMELHO	3154705	8.657,24	8.657,24	-	-
PR	TERRA BOA	4127205	8.657,43	8.657,43	-	-
RN	MACAÚ	2407203	8.658,38	8.658,38	-	-
PR	REBOUCAS	4121505	8.659,69	8.659,69	-	-
AL	COQUEIRO SECO	2702207	8.659,80	8.659,80	-	-
SP	ITAQUAQUECETUBA	3523107	8.661,24	8.661,24	-	-
MG	CARMO DO RIO CLARO	3114402	8.662,13	8.662,13	-	-
ES	MARCHEL FLORIANO	3203346	8.662,83	8.662,83	-	-
PR	JARDIM ALEGRE	4112504	8.664,34	8.664,34	-	-
MG	PIRAJUBA	3150703	8.665,89	8.665,89	-	-
BA	SIMÕES FILHO	2930709	8.666,73	8.666,73	-	-
SC	FRAIBURGO	4205506	8.666,95	8.666,95	-	-
MG	MUNHOZ	3143807	8.667,06	8.667,06	-	-
PR	IMBAÚ	4110078	8.668,80	8.668,80	-	-
SP	PIRAPORA DO BOM JESUS	3539103	8.668,83	8.668,83	-	-
MG	CATUTI	3115474	8.669,13	8.669,13	-	-
MG	PEDRA AZUL	3148707	8.670,00	8.670,00	-	-
PR	PIRAQUARA	4119509	8.671,56	8.671,56	-	-
MG	SAPUCAI-MIRIM	3165404	8.676,27	8.676,27	-	-
GO	ALVORADA DO NORTE	5200803	8.677,51	8.677,51	-	-
PE	JABOATÃO DOS GUARARAPES	2607901	8.677,53	8.677,53	-	-
SC	NAVEGANTES	4211306	8.678,17	8.678,17	-	-
PA	BARCARENA	1501303	8.679,07	8.679,07	-	-
PR	PRANCHITA	4120358	8.679,09	8.679,09	-	-
SC	NOVA TRENTO	4211504	8.679,85	8.679,85	-	-
MG	DESCOBERTO	3121308	8.680,38	8.680,38	-	-
RN	PEDRO AVELINO	2409704	8.680,57	8.680,57	-	-
RJ	VOLTA REDONDA	3306305	8.682,10	8.682,10	-	-
RO	MONTE NEGRO	1101401	8.686,04	8.686,04	-	-
MG	SÃO GONÇALO DO PARAÍ	3161809	8.686,73	8.686,73	-	-
MG	SÃO SEBASTIÃO DA BELA VISTA	3164407	8.688,28	8.688,28	-	-
MS	BATAYPORÁ	5002001	8.691,85	8.691,85	-	-
MS	SIDROLÂNDIA	5007901	8.693,00	8.693,00	-	-
GO	CAMPOS BELOS	5204904	8.696,30	8.696,30	-	-
RO	SÃO FRANCISCO DO GUAPORÉ	1101492	8.696,61	8.696,61	-	-
PR	ALTO PARANÁ	4100608	8.698,73	8.698,73	-	-
MG	ESMERALDAS	3124104	8.699,21	8.699,21	-	-
MA	SÃO FELIX DE BALSAS	2110807	8.699,52	8.699,52	-	-
MT	VERA	5108501	8.701,45	8.701,45	-	-
ES	SANTA MARIA DE JETIBA	3204559	8.704,15	8.704,15	-	-
MG	ABAETÉ	3100203	8.704,76	8.704,76	-	-
PR	BOCAIÚVA DO SUL	4103107	8.704,79	8.704,79	-	-
PR	CAPITÃO LEONIDAS MARQUES	4104600	8.704,79	8.704,79	-	-
ES	SANTA TERESA	3204609	8.705,61	8.705,61	-	-
MG	MONTEZUMA	3143450	8.708,08	8.708,08	-	-
MG	FREI GASPAR	3126802	8.709,24	8.709,24	-	-
PR	DOIS VIZINHOS	4107207	8.709,64	8.709,64	-	-
MG	FRANCISCO SA	3126703	8.710,32	8.710,32	-	-
MG	ENGENHEIRO CALDAS	3123700	8.711,03	8.711,03	-	-
BA	CATOLÂNDIA	2907400	8.711,63	8.711,63	-	-
PR	CONGONHINHAS	4106001	8.715,65	8.715,65	-	-
PI	ITAUEIRA	2205102	8.716,41	8.716,41	-	-
MT	POXOREU	5107008	8.716,74	8.716,74	-	-
PR	PINHALÃO	4119202	8.717,55	8.717,55	-	-
PR	CAMBIRA	4103800	8.718,43	8.718,43	-	-
SC	PONTE SERRADA	4213401	8.719,17	8.719,17	-	-
MG	CRISTAIS	3120201	8.719,97	8.719,97	-	-
PR	PIEN	4119103	8.720,14	8.720,14	-	-
RN	TABOLEIRO GRANDE	2413805	8.722,89	8.722,89	-	-

DOCUMENTO ASSINADO DIGITALMENTE - PROTOCOLO:49930/2024 - 10/10/2024 - 13:22 - U4DN-10UM-K904-5337





PR	GUAIRA	4108809	8.725,92	8.725,92	-	-
SE	NOSSA SENHORA DE LOURDES	2804706	8.727,20	8.727,20	-	-
PR	NOVA OLIMPIA	4117206	8.731,04	8.731,04	-	-
MG	PIRACEMA	3150604	8.732,64	8.732,64	-	-
PR	FOZ DO JORDAO	4108452	8.732,99	8.732,99	-	-
PR	CANDOI	4104428	8.733,36	8.733,36	-	-
SC	ANITA GARIBALDI	4201000	8.736,65	8.736,65	-	-
MG	OLIVEIRA	3145604	8.737,30	8.737,30	-	-
MG	SAO SEBASTIAO DO PARAISO	3164704	8.739,16	8.739,16	-	-
PR	CRUZEIRO DO OESTE	4106605	8.740,14	8.740,14	-	-
PR	GUAIRACA	4108908	8.743,85	8.743,85	-	-
SE	PACATUBA	2804904	8.744,00	8.744,00	-	-
MG	DURANDE	3123528	8.744,43	8.744,43	-	-
MG	ENTRE FOLHAS	3123858	8.746,35	8.746,35	-	-
MG	CONCEICAO DO RIO VERDE	3117702	8.747,90	8.747,90	-	-
RS	TRINDADE DO SUL	4321956	8.750,05	8.750,05	-	-
BA	ITAMARI	2915700	8.751,59	8.751,59	-	-
PB	PARARI	2510659	8.752,78	8.752,78	-	-
MG	SANTO ANTONIO DO JACINTO	3160306	8.752,95	8.752,95	-	-
GO	FORMOSA	5208004	8.753,45	8.753,45	-	-
PR	GOIOERE	4108601	8.754,72	8.754,72	-	-
PR	GUARAQUECABA	4109500	8.755,41	8.755,41	-	-
MG	RIO PARDO DE MINAS	3155603	8.756,82	8.756,82	-	-
MS	JAPORA	5004809	8.758,66	8.758,66	-	-
PI	ELISEU MARTINS	2203602	8.758,89	8.758,89	-	-
RS	QUARAI	4315305	8.760,23	8.760,23	-	-
MG	RESPLENDOR	3154309	8.760,82	8.760,82	-	-
GO	POSSE	5218300	8.761,69	8.761,69	-	-
PB	OURO VELHO	2510600	8.762,17	8.762,17	-	-
PB	SANTA INES	2513356	8.764,20	8.764,20	-	-
SP	QUINTANA	3542008	8.766,73	8.766,73	-	-
PE	JATOBA	2608057	8.767,36	8.767,36	-	-
TO	COMBINADO	1705557	8.767,40	8.767,40	-	-
BA	CAETITE	2905206	8.769,16	8.769,16	-	-
PR	SALTO DO ITARARE	4122909	8.769,80	8.769,80	-	-
GO	GOIANAPOLIS	5208400	8.771,94	8.771,94	-	-
MG	PIRAPETINGA	3151107	8.773,18	8.773,18	-	-
MG	DATAS	3121001	8.774,17	8.774,17	-	-
TO	LAGOA DO TOCANTINS	1711951	8.774,56	8.774,56	-	-
PB	BOM JESUS	2502201	8.775,51	8.775,51	-	-
MG	VARZEA DA PALMA	3170800	8.776,62	8.776,62	-	-
ES	VENDA NOVA DO IMIGRANTE	3205069	8.777,41	8.777,41	-	-
PR	MAUA DA SERRA	4115754	8.777,43	8.777,43	-	-
GO	MORRINHOS	5213806	8.778,73	8.778,73	-	-
MG	MIRAI	3142205	8.781,06	8.781,06	-	-
SC	IRINEOPOLIS	4207908	8.782,92	8.782,92	-	-
SP	TEODORO SAMPAIO	3554300	8.783,50	8.783,50	-	-
PR	MATELANDIA	4115606	8.786,13	8.786,13	-	-
SC	BALNEARIO RINCAO	4220000	8.786,72	8.786,72	-	-
MG	LIMA DUARTE	3138609	8.787,07	8.787,07	-	-
MG	SANTO ANTONIO DO MONTE	3160405	8.787,20	8.787,20	-	-
SC	PRESIDENTE GETULIO	4214003	8.788,38	8.788,38	-	-
ES	DOMINGOS MARTINS	3201902	8.789,35	8.789,35	-	-
MG	GUIMARANIA	3128907	8.790,80	8.790,80	-	-
MG	ICARAI DE MINAS	3130051	8.792,28	8.792,28	-	-
MG	MANHUMIRIM	3139508	8.793,42	8.793,42	-	-
PR	ITAMBARACA	4111001	8.793,84	8.793,84	-	-
MG	SANTO ANTONIO DO AMPARO	3159902	8.794,19	8.794,19	-	-
SC	SCHROEDER	4217402	8.794,46	8.794,46	-	-
MG	ERVALIA	3124005	8.794,64	8.794,64	-	-
PR	NOVA SANTA ROSA	4117222	8.795,11	8.795,11	-	-
PI	PEDRO LAURENTINO	2207934	8.795,24	8.795,24	-	-
MG	ARAXA	3104007	8.795,58	8.795,58	-	-
PR	NOVA AMERICA DA COLINA	4116604	8.799,38	8.799,38	-	-
PI	LAGOA DO BARRO DO PIAUI	2205565	8.800,53	8.800,53	-	-
MT	TERRA NOVA DO NORTE	5108055	8.801,12	8.801,12	-	-
MG	CAPINOPOLIS	3112604	8.802,36	8.802,36	-	-
PE	ITAPISSUMA	2607752	8.804,28	8.804,28	-	-
GO	NOVA GLORIA	5214861	8.804,32	8.804,32	-	-
AP	SANTANA	1600600	8.804,84	8.804,84	-	-
PA	BANNACH	1501253	8.805,30	8.805,30	-	-
PR	ALMIRANTE TAMANDARE	4100400	8.805,40	8.805,40	-	-
PR	SANTANA DO ITARARE	4124004	8.806,67	8.806,67	-	-
TO	MONTE DO CARMO	1713601	8.808,25	8.808,25	-	-
PB	JUNCO DO SERIDO	2507804	8.809,67	8.809,67	-	-
MG	SANTA LUZIA	3157807	8.809,98	8.809,98	-	-
CE	ITAICABA	2306207	8.811,50	8.811,50	-	-
MG	ROSARIO DA LIMEIRA	3156452	8.811,63	8.811,63	-	-
MS	BELA VISTA	5002100	8.813,72	8.813,72	-	-
MG	CORACAO DE JESUS	3118809	8.815,19	8.815,19	-	-
PR	FRANCISCO BELTRAO	4108403	8.815,92	8.815,92	-	-
MG	TURVOLANDIA	3169802	8.816,12	8.816,12	-	-
PR	IRETAMA	4110805	8.816,33	8.816,33	-	-
PE	PAULISTA	2610707	8.816,59	8.816,59	-	-
PR	NOVA PRATA DO IGUACU	4117255	8.818,31	8.818,31	-	-
PE	MORENO	2609402	8.819,14	8.819,14	-	-
MT	JUSCIMEIRA	5105200	8.820,13	8.820,13	-	-
GO	CRISTIANOPOLIS	5206305	8.820,67	8.820,67	-	-
PB	CAJAZEIRINHAS	2503753	8.823,78	8.823,78	-	-
PI	JATOBA DO PIAUI	2205276	8.825,38	8.825,38	-	-
MG	ITACARAMBI	3132107	8.826,07	8.826,07	-	-
SC	GRAO PARA	4206108	8.826,84	8.826,84	-	-
RR	CAROEBE	1400233	8.827,38	8.827,38	-	-
RO	NOVA MAMORE	1100338	8.827,68	8.827,68	-	-
MG	ITAOBIM	3133303	8.828,33	8.828,33	-	-
MG	IGARAPE	3130101	8.829,84	8.829,84	-	-
SC	SAO LUDGERO	4217006	8.831,33	8.831,33	-	-
RJ	NOVA IGUACU	3303500	8.831,57	8.831,57	-	-
PR	RIO NEGRO	4122305	8.834,70	8.834,70	-	-
SC	JOSE BOITEUX	4209151	8.836,81	8.836,81	-	-

DOCUMENTO ASSINADO DIGITALMENTE - PROTOCOLO:49930/2024 - 10/10/2024 - 13:22 - U4DN-10UM-K904-5337







MG	POTE	3152402	8.837,65	8.837,65	-	-
MG	NOVA UNIAO	3136603	8.838,29	8.838,29	-	-
ES	ALFREDO CHAVES	3200300	8.839,55	8.839,55	-	-
PR	JAGUAPITA	4111902	8.840,23	8.840,23	-	-
MG	SANTANA DO RIACHO	3159001	8.840,25	8.840,25	-	-
PR	AGUDOS DO SUL	4100301	8.845,29	8.845,29	-	-
MG	SANTO ANTONIO DO RETIRO	3160454	8.849,56	8.849,56	-	-
AP	LARANJAL DO JARI	1600279	8.851,57	8.851,57	-	-
PR	BOM JESUS DO SUL	4103156	8.853,13	8.853,13	-	-
PR	MARIALVA	4114807	8.853,44	8.853,44	-	-
RS	TRES COROAS	4321709	8.855,14	8.855,14	-	-
RS	ROLANTE	4316006	8.858,03	8.858,03	-	-
ES	ICONHA	3202603	8.859,15	8.859,15	-	-
MG	IBIRITE	3129806	8.860,16	8.860,16	-	-
SP	FERNANDO PRESTES	3515608	8.861,07	8.861,07	-	-
PR	MARIOPOLIS	4115309	8.863,32	8.863,32	-	-
PE	CAMARAGIBE	2603454	8.863,65	8.863,65	-	-
RR	ALTO ALEGRE	1400050	8.864,98	8.864,98	-	-
MT	FIGUEIROPOLIS DOESTE	5103809	8.865,92	8.865,92	-	-
PR	PARANACITY	4118105	8.866,57	8.866,57	-	-
RS	BARRA DO GUARITA	4301859	8.868,36	8.868,36	-	-
MG	JACUTINGA	3134905	8.869,75	8.869,75	-	-
PR	LOANDA	4113502	8.869,79	8.869,79	-	-
PR	SANTA MONICA	4123956	8.870,42	8.870,42	-	-
MG	SAO TIAGO	3165008	8.870,87	8.870,87	-	-
MG	NOVO ORIENTE DE MINAS	3145356	8.873,15	8.873,15	-	-
RJ	TANGUA	3305752	8.873,37	8.873,37	-	-
PR	TIJUCAS DO SUL	4127601	8.873,76	8.873,76	-	-
MG	MONTE SANTO DE MINAS	3143203	8.874,87	8.874,87	-	-
SC	SANTA ROSA DO SUL	4215653	8.878,32	8.878,32	-	-
RJ	VALENCA	3306107	8.878,53	8.878,53	-	-
PR	ALTONIA	4100509	8.879,29	8.879,29	-	-
MT	VARZEA GRANDE	5108402	8.880,64	8.880,64	-	-
PR	SANTA TEREZA DO OESTE	4124020	8.881,65	8.881,65	-	-
SP	RIVERSUL	3543501	8.882,17	8.882,17	-	-
RS	SAO PEDRO DA SERRA	4319356	8.883,75	8.883,75	-	-
SC	MONTE CARLO	4211058	8.887,54	8.887,54	-	-
MG	CARBONITA	3113503	8.888,08	8.888,08	-	-
BA	TEODORO SAMPAIO	2931400	8.888,29	8.888,29	-	-
SC	XAXIM	4219705	8.889,21	8.889,21	-	-
MG	ITUETA	3134103	8.892,74	8.892,74	-	-
PR	QUATIGUA	4120705	8.895,67	8.895,67	-	-
SP	TABATINGA	3552700	8.897,16	8.897,16	-	-
RS	ALVORADA	4300604	8.898,72	8.898,72	-	-
MT	CANABRAVA DO NORTE	5102694	8.899,05	8.899,05	-	-
MG	BRASILIA DE MINAS	3108602	8.901,05	8.901,05	-	-
MG	ARANTINA	3103603	8.901,48	8.901,48	-	-
GO	COCALZINHO DE GOIAS	5205513	8.902,95	8.902,95	-	-
PR	CERRO AZUL	4105201	8.903,33	8.903,33	-	-
MG	INIMUTABA	3131109	8.904,53	8.904,53	-	-
PR	JATAIZINHO	4112702	8.905,15	8.905,15	-	-
PR	RESERVA DO IGUAQU	4121752	8.905,25	8.905,25	-	-
MG	VEREDINHA	3171071	8.906,03	8.906,03	-	-
MG	MAMONAS	3139250	8.906,21	8.906,21	-	-
BA	MUCURI	2922003	8.906,74	8.906,74	-	-
MG	BERIZAL	3106655	8.907,86	8.907,86	-	-
RS	TRES CACHOEIRAS	4321667	8.912,34	8.912,34	-	-
MG	RIO NOVO	3155405	8.912,97	8.912,97	-	-
TO	RIACHINHO	1718550	8.915,90	8.915,90	-	-
PR	ITAGUAJE	4110904	8.916,14	8.916,14	-	-
MS	DOIS IRMAOS DO BURITI	5003488	8.916,57	8.916,57	-	-
RS	DOM PEDRO DE ALCANTARA	4306551	8.917,03	8.917,03	-	-
SE	POCO VERDE	2805505	8.919,18	8.919,18	-	-
MG	CRISOLITA	3120151	8.919,37	8.919,37	-	-
PR	BOA VISTA DA APARECIDA	4103057	8.919,63	8.919,63	-	-
SE	PINHAO	2805208	8.924,74	8.924,74	-	-
RO	PIMENTA BUENO	1100189	8.925,42	8.925,42	-	-
MG	MONTE SIAO	3143401	8.926,36	8.926,36	-	-
BA	ITANHEM	2916005	8.926,88	8.926,88	-	-
MG	SAO GONCALO DO SAPUCAI	3162005	8.928,25	8.928,25	-	-
PR	CAPANEMA	4104501	8.928,61	8.928,61	-	-
MS	SANTA RITA DO PARDO	5007554	8.928,92	8.928,92	-	-
TO	MURICILANDIA	1713957	8.929,82	8.929,82	-	-
RJ	ITABORAI	3301900	8.931,48	8.931,48	-	-
PI	JOAO COSTA	2205359	8.931,60	8.931,60	-	-
TO	PALMEIRAS DO TOCANTINS	1713809	8.932,96	8.932,96	-	-
SE	MARUIM	2804003	8.933,03	8.933,03	-	-
PR	FRANCISCO ALVES	4108320	8.934,41	8.934,41	-	-
GO	ARAGUAPAZ	5202155	8.934,55	8.934,55	-	-
MG	CABO VERDE	3109501	8.934,94	8.934,94	-	-
PA	PARAUPEBAS	1505536	8.936,07	8.936,07	-	-
PI	MIGUEL LEAO	2206308	8.937,31	8.937,31	-	-
RO	NOVA BRASILANDIA DOESTE	1100148	8.937,83	8.937,83	-	-
SP	POTIRENDABA	3540804	8.937,92	8.937,92	-	-
PR	IVAI	4111407	8.938,89	8.938,89	-	-
MG	PONTO DOS VOLANTES	3152170	8.938,92	8.938,92	-	-
PR	SAO TOME	4126108	8.939,08	8.939,08	-	-
SP	TAGUAI	3553005	8.940,52	8.940,52	-	-
PR	MORRETES	4116208	8.941,39	8.941,39	-	-
SE	FEIRA NOVA	2802205	8.941,61	8.941,61	-	-
SE	TELHA	2807303	8.941,71	8.941,71	-	-
TO	MIRANORTE	1713304	8.941,92	8.941,92	-	-
MG	SAO TOMAS DE AQUINO	3165107	8.943,69	8.943,69	-	-
MG	RUBIM	3156601	8.943,99	8.943,99	-	-
SP	CRISTAIS PAULISTA	3513207	8.946,29	8.946,29	-	-
RO	NOVA UNIAO	1101435	8.947,22	8.947,22	-	-
SP	BARBOSA	3505104	8.948,05	8.948,05	-	-
GO	CAMPO LIMPO DE GOIAS	5204854	8.951,03	8.951,03	-	-
MS	NIOAQUE	5005806	8.951,79	8.951,79	-	-
SE	DIVINA PASTORA	2802007	8.951,94	8.951,94	-	-
SE	ESTANCIA	2802106	8.954,24	8.954,24	-	-
MG	CONGONHAL	3117900	8.954,84	8.954,84	-	-
RJ	SAO FIDELIS	3304805	8.955,65	8.955,65	-	-
AL	BARRA DE SAO MIGUEL	2700607	8.955,76	8.955,76	-	-
SP	CEDRAL	3511300	8.957,29	8.957,29	-	-

DOCUMENTO ASSINADO DIGITALMENTE - PROTOCOLO:49930/2024 - 10/10/2024 - 13:22 - U4DN-10UM-K904-5337





SC	PALMA SOLA	4212007	8.960,08	8.960,08	-	-
MG	MATO VERDE	3141009	8.960,89	8.960,89	-	-
SC	PAULO LOPES	4212304	8.961,34	8.961,34	-	-
RO	SANTA LUZIA DOESTE	1100296	8.963,45	8.963,45	-	-
SC	CORUPA	4204509	8.964,34	8.964,34	-	-
MG	BICAS	3106903	8.966,08	8.966,08	-	-
PR	WENCESLAU BRAZ	4128500	8.966,65	8.966,65	-	-
PE	ITACURUBA	2607406	8.967,10	8.967,10	-	-
MT	MARCELANDIA	5105580	8.968,56	8.968,56	-	-
PR	FAZENDA RIO GRANDE	4107652	8.968,64	8.968,64	-	-
GO	SANCLERLANDIA	5219001	8.971,38	8.971,38	-	-
MG	CLARO DOS POCOES	3116506	8.972,43	8.972,43	-	-
AP	AMAPA	1600105	8.972,84	8.972,84	-	-
MT	DENISE	5103452	8.972,92	8.972,92	-	-
MG	LUISBURGO	3138674	8.973,19	8.973,19	-	-
GO	SAO DOMINGOS	5219803	8.973,75	8.973,75	-	-
CE	FORTALEZA	2304400	8.974,00	8.974,00	-	-
MG	LUISLANDIA	3138682	8.974,61	8.974,61	-	-
MG	IBIRACATU	3129657	8.975,38	8.975,38	-	-
MG	LAGOA GRANDE	3137536	8.976,19	8.976,19	-	-
TO	ALMAS	1700400	8.976,69	8.976,69	-	-
MG	DONA EUZEBIA	3122900	8.977,46	8.977,46	-	-
SP	LUIZIANIA	3527702	8.979,10	8.979,10	-	-
SP	SALTO GRANDE	3545407	8.979,33	8.979,33	-	-
SC	SAO JOAO BATISTA	4216305	8.981,41	8.981,41	-	-
GO	CALDAS NOVAS	5204508	8.981,77	8.981,77	-	-
SC	ZORTEA	4219853	8.981,92	8.981,92	-	-
RJ	SANTO ANTONIO DE PADUA	3304706	8.982,82	8.982,82	-	-
PE	GOIANA	2606200	8.983,15	8.983,15	-	-
PR	ASTORGA	4102109	8.984,47	8.984,47	-	-
SP	AREIOPOLIS	3503604	8.985,61	8.985,61	-	-
MG	CRISTALIA	3120300	8.985,92	8.985,92	-	-
PR	GUARAPUAVA	4109401	8.986,47	8.986,47	-	-
PR	CAMBARA	4103602	8.986,49	8.986,49	-	-
PB	AREIA DE BARAUNAS	2501153	8.986,78	8.986,78	-	-
GO	INDIARA	5209952	8.986,98	8.986,98	-	-
RS	DOIS IRMAOS	4306403	8.987,28	8.987,28	-	-
TO	BREJINHO DE NAZARE	1703701	8.988,33	8.988,33	-	-
RS	CRUZEIRO DO SUL	4306205	8.988,56	8.988,56	-	-
PR	AMPERE	4101002	8.989,02	8.989,02	-	-
AP	PORTO GRANDE	1600535	8.989,16	8.989,16	-	-
SP	CAPELA DO ALTO	3510302	8.990,58	8.990,58	-	-
MG	MACHADO	3139003	8.991,63	8.991,63	-	-
MG	DOM JOAQUIM	3122603	8.992,35	8.992,35	-	-
SC	WITMARSUM	4219408	8.993,29	8.993,29	-	-
MG	CAMANDUCAIA	3110509	8.995,04	8.995,04	-	-
PR	SALGADO FILHO	4122800	8.995,88	8.995,88	-	-
SP	OURO VERDE	3534807	8.996,95	8.996,95	-	-
SP	FERRAZ DE VASCONCELOS	3515707	8.997,27	8.997,27	-	-
RS	VIAMAO	4323002	8.997,55	8.997,55	-	-
MG	DIAMANTINA	3121605	8.997,59	8.997,59	-	-
PR	CORUMBATAI DO SUL	4106555	8.997,82	8.997,82	-	-
TO	MAURILANDIA DO TOCANTINS	1712801	8.998,59	8.998,59	-	-
PR	ITAIPULANDIA	4110953	8.999,03	8.999,03	-	-
PR	NOVA ESPERANCA	4116901	8.999,65	8.999,65	-	-
PR	MEDIANEIRA	4115804	9.002,02	9.002,02	-	-
BA	MUNIZ FERREIRA	2922201	9.002,56	9.002,56	-	-
MG	LUMINARIAS	3138708	9.002,92	9.002,92	-	-
MT	ALTO BOA VISTA	5100359	9.003,23	9.003,23	-	-
SC	LUIZ ALVES	4210001	9.003,93	9.003,93	-	-
TO	LAVANDEIRA	1712157	9.004,67	9.004,67	-	-
MG	ALEM PARAIBA	3101508	9.004,70	9.004,70	-	-
PR	NOVA TEBAS	4117271	9.006,30	9.006,30	-	-
MG	SERRANIA	3166907	9.006,72	9.006,72	-	-
SP	DOBRADA	3514007	9.007,81	9.007,81	-	-
BA	SAO SEBASTIAO DO PASSE	2929503	9.007,87	9.007,87	-	-
PR	LUNARDELLI	4113759	9.009,03	9.009,03	-	-
GO	PONTALINA	5217708	9.009,70	9.009,70	-	-
PR	SANTA ISABEL DO IVAI	4123709	9.010,94	9.010,94	-	-
MG	SANTA RITA DE JACUTINGA	3159308	9.011,24	9.011,24	-	-
PR	QUINTA DO SOL	4121109	9.012,36	9.012,36	-	-
SP	NIPOA	3532702	9.013,30	9.013,30	-	-
PR	ASSIS CHATEAUBRIAND	4102000	9.013,66	9.013,66	-	-
RJ	SAO FRANCISCO DE ITABAPOANA	3304755	9.013,67	9.013,67	-	-
PR	RIBEIRAO DO PINHAL	4121901	9.013,92	9.013,92	-	-
PR	RESERVA	4121703	9.014,92	9.014,92	-	-
MS	JUTI	5005152	9.016,89	9.016,89	-	-
MS	ARAL MOREIRA	5001243	9.018,24	9.018,24	-	-
TO	ARAGUATINS	1702208	9.018,93	9.018,93	-	-
TO	LAJEADO	1712009	9.021,47	9.021,47	-	-
RR	RORAINOPOLIS	1400472	9.022,13	9.022,13	-	-
SC	RODEIO	4215109	9.022,72	9.022,72	-	-
MS	PARANAIBA	5006309	9.023,28	9.023,28	-	-
MS	CAARAPO	5002407	9.023,69	9.023,69	-	-
SC	APIUNA	4201257	9.024,68	9.024,68	-	-
PE	OLINDA	2609600	9.026,41	9.026,41	-	-
PR	PEROBAL	4118857	9.026,60	9.026,60	-	-
PR	SANTA TEREZINHA DE ITAIPU	4124053	9.027,98	9.027,98	-	-
MG	SAO PEDRO DOS FERROS	3164001	9.028,23	9.028,23	-	-
MG	JUATUBA	3136652	9.028,63	9.028,63	-	-
ES	FUNDAO	3202207	9.031,76	9.031,76	-	-
MG	URUCANIA	3170503	9.032,12	9.032,12	-	-
SP	VARGEM	3556354	9.035,11	9.035,11	-	-
ES	SERRA	3205002	9.035,19	9.035,19	-	-
MG	CRISTINA	3120508	9.036,67	9.036,67	-	-
MG	RIO CASCA	3154903	9.037,71	9.037,71	-	-
RJ	ITAPERUNA	3302205	9.038,15	9.038,15	-	-
ES	MANTENOPOLIS	3203304	9.038,92	9.038,92	-	-
TO	LUZINOPOLIS	1712454	9.039,77	9.039,77	-	-
MG	CARANDAI	3113206	9.040,02	9.040,02	-	-
SC	GUARAMIRIM	4206504	9.040,39	9.040,39	-	-
MG	CAMPO BELO	3111200	9.040,70	9.040,70	-	-
PR	IPORA	4110607	9.041,84	9.041,84	-	-
MG	SAO DOMINGOS DAS DORES	3160959	9.043,73	9.043,73	-	-
MG	CORINTO	3119104	9.043,82	9.043,82	-	-
PR	COLOMBO	4105805	9.044,49	9.044,49	-	-

DOCUMENTO ASSINADO DIGITALMENTE - PROTOCOLO:49930/2024 - 10/10/2024 - 13:22 - U4DN-10UM-K904-5337





PI	URUCUI	2211209	9.045,26	9.045,26	-	-
MS	JARDIM	5005004	9.045,34	9.045,34	-	-
PR	VENTANIA	4128534	9.045,58	9.045,58	-	-
TO	DIVINOPOLIS DO TOCANTINS	1707108	9.046,95	9.046,95	-	-
GO	ITUMBIARA	5211503	9.047,21	9.047,21	-	-
PI	SAO LUIS DO PIAUI	2210375	9.047,69	9.047,69	-	-
MS	GUIA LOPES DA LAGUNA	5004106	9.047,78	9.047,78	-	-
PR	SAO MIGUEL DO IGUACU	4125704	9.048,30	9.048,30	-	-
SP	SAO JOSE DA BELA VISTA	3549508	9.048,62	9.048,62	-	-
MG	SERICITA	3166303	9.052,07	9.052,07	-	-
TO	APARECIDA DO RIO NEGRO	1701101	9.052,51	9.052,51	-	-
PR	PARANAVAI	4118402	9.052,90	9.052,90	-	-
MG	AGUAS FORMOSAS	3100906	9.054,65	9.054,65	-	-
TO	SANTA MARIA DO TOCANTINS	1718881	9.055,68	9.055,68	-	-
MG	RIO POMBA	3155801	9.059,49	9.059,49	-	-
RS	PAROBE	4314050	9.059,71	9.059,71	-	-
SC	TROMBU DO CENTRAL	4218608	9.061,65	9.061,65	-	-
SC	POUSO REDONDO	4213708	9.064,26	9.064,26	-	-
MG	SENHORA DOS REMEDIOS	3166204	9.067,48	9.067,48	-	-
MG	FRUTAL	3127107	9.067,73	9.067,73	-	-
MG	JOAIMA	3136009	9.068,54	9.068,54	-	-
RS	PORTO XAVIER	4315107	9.069,47	9.069,47	-	-
MG	LEOPOLDINA	3138401	9.070,32	9.070,32	-	-
GO	MAMBAI	5212709	9.072,07	9.072,07	-	-
PR	CAFELANDIA	4103453	9.072,58	9.072,58	-	-
PR	ALTO PIQUIRI	4100707	9.072,62	9.072,62	-	-
MG	MUTUM	3144003	9.072,64	9.072,64	-	-
PR	PRUDENTOPOLIS	4120606	9.073,18	9.073,18	-	-
PR	VITORINO	4128708	9.073,39	9.073,39	-	-
GO	FAZENDA NOVA	5207600	9.073,49	9.073,49	-	-
GO	ANICUNS	5201306	9.075,47	9.075,47	-	-
MG	MATIPO	3140902	9.077,08	9.077,08	-	-
RS	SAPIRANGA	4319901	9.078,74	9.078,74	-	-
SC	PETROLANDIA	4212700	9.079,25	9.079,25	-	-
MG	PAI PEDRO	3146552	9.079,34	9.079,34	-	-
MG	LAVRAS	3138203	9.080,15	9.080,15	-	-
RN	TIMBAUBA DOS BATISTAS	2414308	9.080,18	9.080,18	-	-
RO	ALTA FLORESTA DOESTE	1100015	9.080,52	9.080,52	-	-
PI	TERESINA	2211001	9.082,66	9.082,66	-	-
MG	MARTINHO CAMPOS	3140506	9.086,76	9.086,76	-	-
PB	CACIMBA DE AREIA	2503407	9.086,82	9.086,82	-	-
SC	MARAVILHA	4210506	9.087,57	9.087,57	-	-
MS	ELDORADO	5003751	9.089,44	9.089,44	-	-
BA	CATU	2907509	9.089,93	9.089,93	-	-
MG	COIMBRA	3116704	9.093,86	9.093,86	-	-
SP	ANGATUBA	3502200	9.095,97	9.095,97	-	-
PR	CHOPINZINHO	4105409	9.096,35	9.096,35	-	-
MG	NOVA RESENDE	3145109	9.096,45	9.096,45	-	-
MG	GAMELEIRAS	3127339	9.096,47	9.096,47	-	-
MG	VESPASIANO	3171204	9.098,00	9.098,00	-	-
MG	CAETANOPOLIS	3109907	9.102,20	9.102,20	-	-
PR	PALMITAL	4117800	9.102,89	9.102,89	-	-
MG	ALTEROSA	3102001	9.103,56	9.103,56	-	-
TO	DOIS IRMAOS DO TOCANTINS	1707207	9.103,68	9.103,68	-	-
SE	AMPARO DE SAO FRANCISCO	2800100	9.104,63	9.104,63	-	-
MG	MURIAE	3143906	9.105,05	9.105,05	-	-
MG	BOA ESPERANCA	3107109	9.105,26	9.105,26	-	-
RO	URUPA	1101708	9.105,34	9.105,34	-	-
PR	TAPEJARA	4126801	9.106,31	9.106,31	-	-
MG	MONTE CARMELO	3143104	9.106,71	9.106,71	-	-
PR	FIGUEIRA	4107751	9.107,26	9.107,26	-	-
PR	FLORESTOPOLIS	4108007	9.113,24	9.113,24	-	-
MS	RIO BRILHANTE	5007208	9.113,98	9.113,98	-	-
TO	ARAGUANA	1702158	9.114,53	9.114,53	-	-
TO	ALVORADA	1700707	9.114,56	9.114,56	-	-
MG	SAO JOAO DA LAGOA	3162252	9.115,41	9.115,41	-	-
PR	CONTENDA	4106209	9.116,78	9.116,78	-	-
MG	CARAI	3113008	9.116,87	9.116,87	-	-
PR	SAO MATEUS DO SUL	4125605	9.117,86	9.117,86	-	-
SP	SERRANA	3551504	9.120,20	9.120,20	-	-
MG	COMERCINHO	3117009	9.120,98	9.120,98	-	-
RS	TRES PASSOS	4321907	9.121,20	9.121,20	-	-
PR	BANDEIRANTES	4102406	9.123,87	9.123,87	-	-
SC	AGUAS DE CHAPECO	4200507	9.124,52	9.124,52	-	-
RS	IGREJINHA	4310108	9.125,52	9.125,52	-	-
SP	ITAOCA	3522158	9.129,20	9.129,20	-	-
MG	NINHEIRA	3144656	9.129,53	9.129,53	-	-
GO	PIRENOPOLIS	5217302	9.129,70	9.129,70	-	-
MG	ALMENARA	3101706	9.129,77	9.129,77	-	-
SC	LAURENTINO	4209508	9.129,82	9.129,82	-	-
MS	ITAPORA	5004502	9.130,21	9.130,21	-	-
MG	ATALEIA	3104700	9.130,95	9.130,95	-	-
PR	SANTA IZABEL DO OESTE	4123808	9.131,08	9.131,08	-	-
RS	FAZENDA VILANOVA	4308078	9.133,95	9.133,95	-	-
MS	NOVA ANDRADINA	5006200	9.135,55	9.135,55	-	-
MT	PORTO ALEGRE DO NORTE	5106778	9.136,72	9.136,72	-	-
SP	NOVA ALIANCA	3532801	9.136,95	9.136,95	-	-
MG	TOMBOS	3169208	9.140,58	9.140,58	-	-
RN	GROSSOS	2404408	9.143,55	9.143,55	-	-
MS	NAVIRAI	5005707	9.147,54	9.147,54	-	-
PR	FAXINAL	4107603	9.148,40	9.148,40	-	-
TO	CHAPADA DA NATIVIDADE	1705102	9.149,38	9.149,38	-	-
MT	ITANHANGA	5104542	9.150,05	9.150,05	-	-
MG	CONCEICAO DAS ALAGOAS	3117306	9.151,24	9.151,24	-	-
MG	DORES DO TURVO	3123304	9.153,23	9.153,23	-	-
AP	PRACUUBA	1600550	9.156,06	9.156,06	-	-
MT	NOVA XAVANTINA	5106257	9.156,56	9.156,56	-	-
MG	IRAI DE MINAS	3131604	9.157,39	9.157,39	-	-
SP	JABORANDI	3524204	9.158,89	9.158,89	-	-
MT	NOVA BANDEIRANTES	5106158	9.160,64	9.160,64	-	-

DOCUMENTO ASSINADO DIGITALMENTE - PROTOCOLO:49930/2024 - 10/10/2024 - 13:22 - U4DN-10UM-K904-5337





RJ	SAO GONCALO	3304904	9.161,16	9.161,16	-	-
RS	PAVERAMA	4314159	9.162,15	9.162,15	-	-
MG	OURO FINO	3146008	9.164,49	9.164,49	-	-
MG	PARA DE MINAS	3147105	9.166,36	9.166,36	-	-
MG	LAGOA DOURADA	3137403	9.167,22	9.167,22	-	-
RJ	PINHEIRAL	3303955	9.167,91	9.167,91	-	-
PR	CONSELHEIRO MAIRINCK	4106100	9.168,61	9.168,61	-	-
MG	MARAVILHAS	3139706	9.168,72	9.168,72	-	-
SP	BARRINHA	3505609	9.168,98	9.168,98	-	-
PR	CORBELIA	4106308	9.169,62	9.169,62	-	-
MG	SALTO DA DIVISA	3157104	9.170,21	9.170,21	-	-
PE	CABO DE SANTO AGOSTINHO	2602902	9.170,72	9.170,72	-	-
PR	JABOTI	4111704	9.171,14	9.171,14	-	-
PR	JAPIRA	4112306	9.171,15	9.171,15	-	-
MG	JEQUITAI	3135605	9.171,65	9.171,65	-	-
RJ	RIO BONITO	3304300	9.171,97	9.171,97	-	-
GO	ARUANA	5202502	9.172,76	9.172,76	-	-
RS	RIOZINHO	4315750	9.173,06	9.173,06	-	-
PR	RIO BONITO DO IGUAQU	4122156	9.173,54	9.173,54	-	-
SE	PEDRA MOLE	2805000	9.174,13	9.174,13	-	-
MG	SETUBINHA	3165552	9.174,39	9.174,39	-	-
RJ	SAO JOSE DO VALE DO RIO PRETO	3305158	9.176,44	9.176,44	-	-
PR	CAMPO MAGRO	4104253	9.176,62	9.176,62	-	-
PB	PIANCO	2511301	9.177,80	9.177,80	-	-
MG	CATUJI	3115458	9.179,48	9.179,48	-	-
RJ	BOM JESUS DO ITABAPOANA	3300605	9.180,50	9.180,50	-	-
SP	SANTA ERNESTINA	3546504	9.180,50	9.180,50	-	-
SE	SANTA ROSA DE LIMA	2806503	9.180,73	9.180,73	-	-
MG	ANTONIO CARLOS	3102902	9.180,91	9.180,91	-	-
RR	AMAJARI	1400027	9.181,56	9.181,56	-	-
MG	TURMALINA	3169703	9.181,85	9.181,85	-	-
PR	CRUZ MACHADO	4106803	9.182,77	9.182,77	-	-
PR	FENIX	4107702	9.183,66	9.183,66	-	-
PR	CAMPO LARGO	4104204	9.184,93	9.184,93	-	-
PR	CAMPINA GRANDE DO SUL	4104006	9.185,03	9.185,03	-	-
SP	FRANCO DA ROCHA	3516408	9.185,58	9.185,58	-	-
GO	PADRE BERNARDO	5215603	9.186,21	9.186,21	-	-
PR	MOREIRA SALES	4116109	9.186,71	9.186,71	-	-
RO	THEOBROMA	1101609	9.188,15	9.188,15	-	-
RO	OURO PRETO DO OESTE	1100155	9.191,52	9.191,52	-	-
SP	PARANAPUA	3535903	9.192,14	9.192,14	-	-
AM	MANAUS	1302603	9.195,40	9.195,40	-	-
SE	GRACHO CARDOSO	2802601	9.195,86	9.195,86	-	-
MG	IPIACU	3131406	9.196,82	9.196,82	-	-
SC	CAMPOS NOVOS	4203600	9.197,92	9.197,92	-	-
MT	SANTO ANTONIO DO LEVERGER	5107800	9.198,49	9.198,49	-	-
MG	PIUMHI	3151503	9.199,32	9.199,32	-	-
PR	SAO JOAO	4124806	9.200,64	9.200,64	-	-
GO	SAO LUIS DE MONTES BELOS	5220108	9.202,52	9.202,52	-	-
MG	DIVINO	3122009	9.202,95	9.202,95	-	-
TO	NAZARE	1714302	9.203,45	9.203,45	-	-
GO	ALEXANIA	5200308	9.205,70	9.205,70	-	-
SC	BENEDITO NOVO	4202206	9.206,19	9.206,19	-	-
MG	FRUTA DE LEITE	3127073	9.208,00	9.208,00	-	-
BA	JABORANDI	2917359	9.210,75	9.210,75	-	-
MG	DIVISA ALEGRE	3122355	9.211,17	9.211,17	-	-
MG	POMPEU	3152006	9.215,12	9.215,12	-	-
RJ	NOVA FRIBURGO	3303401	9.218,49	9.218,49	-	-
BA	LAJEDAO	2918902	9.219,42	9.219,42	-	-
SC	TAIO	4217808	9.220,67	9.220,67	-	-
MG	SAO JOSE DO ALEGRE	3163201	9.221,46	9.221,46	-	-
TO	MONTESANTO DO TOCANTINS	1713700	9.221,48	9.221,48	-	-
SC	QUILOMBO	4214201	9.224,99	9.224,99	-	-
SC	PAPANDUVA	4212205	9.228,00	9.228,00	-	-
MT	RONDONOPOLIS	5107602	9.230,16	9.230,16	-	-
SC	PASSOS MAIA	4212270	9.230,96	9.230,96	-	-
GO	FAINA	5207535	9.231,90	9.231,90	-	-
PR	PALMEIRA	4117701	9.233,85	9.233,85	-	-
MG	BURITIS	3109303	9.234,45	9.234,45	-	-
MG	ITAMARATI DE MINAS	3132602	9.235,30	9.235,30	-	-
PR	RONDON	4122602	9.235,37	9.235,37	-	-
SE	INDIAROBA	2802809	9.236,10	9.236,10	-	-
TO	PRESIDENTE KENNEDY	1718402	9.236,26	9.236,26	-	-
PB	SANTA TERESINHA	2513802	9.236,60	9.236,60	-	-
RS	ESTRELA	4307807	9.236,83	9.236,83	-	-
PR	TERRA RICA	4127304	9.237,11	9.237,11	-	-
PB	PASSAGEM	2510709	9.237,74	9.237,74	-	-
PR	SAO PEDRO DO IGUAQU	4125753	9.239,96	9.239,96	-	-
SC	BELA VISTA DO TOLDO	4202131	9.242,63	9.242,63	-	-
SP	PINHALZINHO	3538204	9.242,96	9.242,96	-	-
PR	GENERAL CARNEIRO	4108502	9.243,48	9.243,48	-	-
SP	IBITINGA	3519600	9.243,63	9.243,63	-	-
SP	DIVINOLANDIA	3513900	9.244,42	9.244,42	-	-
PR	CANDIDO DE ABREU	4104402	9.244,68	9.244,68	-	-
PR	LINDOESTE	4113452	9.244,94	9.244,94	-	-
MG	ALPERCATA	3101805	9.246,47	9.246,47	-	-
RJ	SAO PEDRO DA ALDEIA	3305208	9.247,03	9.247,03	-	-
RN	SANTANA DO SERIDO	2411429	9.247,05	9.247,05	-	-
MG	VERMELHO NOVO	3171154	9.247,42	9.247,42	-	-
MG	IBERTIOGA	3129400	9.247,44	9.247,44	-	-
PR	SANTA FE	4123402	9.251,40	9.251,40	-	-
GO	CAMPESTRE DE GOIAS	5204607	9.252,08	9.252,08	-	-
GO	TEREZOPOLIS DE GOIAS	5221197	9.252,27	9.252,27	-	-
RR	UIRAMUTA	1400704	9.252,32	9.252,32	-	-
PR	TURVO	4127965	9.252,83	9.252,83	-	-
PR	FLORAI	4107801	9.255,57	9.255,57	-	-
MG	PERDIZES	3149804	9.256,97	9.256,97	-	-
PR	BALSA NOVA	4102307	9.257,75	9.257,75	-	-
RO	ESPIGAO DOESTE	1100098	9.258,62	9.258,62	-	-
PR	JANIOPOLIS	4112207	9.258,72	9.258,72	-	-
MG	CHALE	3116001	9.261,73	9.261,73	-	-
MG	TEIXEIRAS	3168507	9.262,76	9.262,76	-	-
SC	CAIBI	4203105	9.265,06	9.265,06	-	-
RO	ITAPUA DO OESTE	1101104	9.265,09	9.265,09	-	-
MG	CAPITAO ANDRADE	3112653	9.265,90	9.265,90	-	-

DOCUMENTO ASSINADO DIGITALMENTE - PROTOCOLO:49930/2024 - 10/10/2024 - 13:22 - U4DN-10UM-K904-5337





GO	CERES	5205406	9.266,50	9.266,50	-	-
MG	MONTE BELO	3143005	9.267,60	9.267,60	-	-
RR	IRACEMA	1400282	9.268,97	9.268,97	-	-
MG	PRESIDENTE OLEGARIO	3153400	9.269,26	9.269,26	-	-
ES	JOAO NEIVA	3203130	9.269,27	9.269,27	-	-
MT	CONQUISTA DOESTE	5103361	9.269,27	9.269,27	-	-
MG	SANTA CRUZ DE MINAS	3157336	9.270,30	9.270,30	-	-
MG	URUCUIA	3170529	9.270,53	9.270,53	-	-
SC	SANTO AMARO DA IMPERATRIZ	4215703	9.271,19	9.271,19	-	-
SC	PONTE ALTA DO NORTE	4213351	9.271,27	9.271,27	-	-
RS	BOM PRINCIPIO	4302352	9.271,64	9.271,64	-	-
MG	RAUL SOARES	3154002	9.272,69	9.272,69	-	-
RO	JARU	1100114	9.272,92	9.272,92	-	-
MG	SANTA RITA DE MINAS	3159357	9.275,30	9.275,30	-	-
GO	CABECEIRAS	5204003	9.277,03	9.277,03	-	-
ES	ITAPEMIRIM	3202801	9.280,42	9.280,42	-	-
PR	GUAPIRAMA	4109005	9.281,79	9.281,79	-	-
SC	AURORA	4201901	9.284,16	9.284,16	-	-
TO	ITAGUATINS	1710706	9.284,44	9.284,44	-	-
GO	VICENTINOPOLIS	5222054	9.284,59	9.284,59	-	-
PR	DOUTOR CAMARGO	4107306	9.285,43	9.285,43	-	-
SP	TERRA ROXA	3554409	9.287,91	9.287,91	-	-
SC	RIO DAS ANTAS	4214409	9.288,02	9.288,02	-	-
PR	CAMPO DO TENENTE	4104105	9.288,05	9.288,05	-	-
SC	IRANI	4207809	9.290,48	9.290,48	-	-
MT	RIBEIRAO CASCALHEIRA	5107180	9.291,06	9.291,06	-	-
MS	NOVA ALVORADA DO SUL	5006002	9.291,78	9.291,78	-	-
PR	GUARANIACU	4109302	9.292,23	9.292,23	-	-
PA	BONITO	1501600	9.292,36	9.292,36	-	-
TO	LAGOA DA CONFUSAO	1711902	9.293,50	9.293,50	-	-
RS	TAQUARA	4321204	9.294,49	9.294,49	-	-
RS	CARAA	4304713	9.296,27	9.296,27	-	-
PR	IPIRANGA	4110508	9.296,44	9.296,44	-	-
GO	PALMINOPOLIS	5215900	9.297,86	9.297,86	-	-
BA	FORMOSA DO RIO PRETO	2911105	9.299,15	9.299,15	-	-
SC	PINHALZINHO	4212908	9.299,35	9.299,35	-	-
MG	GUARANESIA	3128303	9.299,89	9.299,89	-	-
MG	SANTOS DUMONT	3160702	9.300,55	9.300,55	-	-
PR	ROSARIO DO IVAI	4122651	9.301,00	9.301,00	-	-
SP	APIAI	3502705	9.301,02	9.301,02	-	-
MG	BAEPENDI	3104908	9.301,23	9.301,23	-	-
RN	AREIA BRANCA	2401107	9.302,41	9.302,41	-	-
SP	BURI	3508009	9.304,63	9.304,63	-	-
MG	CAMPANHA	3110905	9.305,05	9.305,05	-	-
SP	ESTIVA GERBI	3557303	9.306,12	9.306,12	-	-
PR	SALTO DO LONTRA	4123006	9.308,44	9.308,44	-	-
MG	SAO MIGUEL DO ANTA	3163805	9.308,95	9.308,95	-	-
RJ	TERESOPOLIS	3305802	9.309,06	9.309,06	-	-
MT	VILA BELA DA SANTISSIMA TRINDADE	5105507	9.311,33	9.311,33	-	-
TO	GURUPI	1709500	9.313,29	9.313,29	-	-
SP	POTIM	3540754	9.314,73	9.314,73	-	-
RO	ALTO ALEGRE DOS PARECIS	1100379	9.314,75	9.314,75	-	-
SC	IMBUIA	4207403	9.314,99	9.314,99	-	-
RJ	PARAIBA DO SUL	3303708	9.315,16	9.315,16	-	-
RS	CASEIROS	4304952	9.322,25	9.322,25	-	-
GO	APARECIDA DE GOIANIA	5201405	9.325,17	9.325,17	-	-
MG	VOLTA GRANDE	3172103	9.325,52	9.325,52	-	-
SC	IBIRAMA	4206900	9.326,01	9.326,01	-	-
MG	ITINGA	3134004	9.326,19	9.326,19	-	-
MG	SAO GERALDO	3161502	9.326,41	9.326,41	-	-
RS	CAPELA DE SANTANA	4304689	9.327,84	9.327,84	-	-
MG	BOM DESPACHO	3107406	9.328,82	9.328,82	-	-
MG	PINGO DAGUA	3150539	9.331,96	9.331,96	-	-
MT	CONFRESA	5103353	9.333,26	9.333,26	-	-
GO	SANTA BARBARA DE GOIAS	5219100	9.333,42	9.333,42	-	-
MG	DIVINOLANDIA DE MINAS	3122207	9.333,47	9.333,47	-	-
SP	JUNQUEIROPOLIS	3526001	9.334,01	9.334,01	-	-
MG	ESTIVA	3124500	9.335,03	9.335,03	-	-
PR	CAMPINA DA LAGOA	4103909	9.335,57	9.335,57	-	-
SC	ICARA	4207007	9.337,57	9.337,57	-	-
PR	PITANGA	4119608	9.342,03	9.342,03	-	-
PB	SAO JOSE DE ESPINHARAS	2514404	9.342,15	9.342,15	-	-
SP	ITABERA	3521705	9.342,16	9.342,16	-	-
MS	SETE QUEDAS	5007703	9.347,10	9.347,10	-	-
PR	PEROLA	4118907	9.349,11	9.349,11	-	-
RO	MACHADINHO DOESTE	1100130	9.349,38	9.349,38	-	-
SP	CESARIO LANGE	3511607	9.349,98	9.349,98	-	-
PR	CATANDUVAS	4105003	9.350,20	9.350,20	-	-
RN	JOAO DIAS	2405900	9.352,51	9.352,51	-	-
ES	VILA VELHA	3205200	9.352,61	9.352,61	-	-
GO	CALDAZINHA	5204557	9.353,71	9.353,71	-	-
SP	IRAPUA	3521507	9.355,02	9.355,02	-	-
SC	CACADOR	4203006	9.356,42	9.356,42	-	-
PR	ANDIRA	4101101	9.358,61	9.358,61	-	-
RO	NOVO HORIZONTE DO OESTE	1100502	9.360,56	9.360,56	-	-
PR	OURO VERDE DO OESTE	4117453	9.361,27	9.361,27	-	-
PR	CASTRO	4104907	9.361,94	9.361,94	-	-
MG	CRUZEIRO DA FORTALEZA	3120706	9.362,06	9.362,06	-	-
MG	ITAMOGI	3132909	9.362,83	9.362,83	-	-
RO	CEREJEIRAS	1100056	9.364,94	9.364,94	-	-
MG	CAMPINA VERDE	3111101	9.369,33	9.369,33	-	-
RS	CANDELARIA	4304200	9.370,50	9.370,50	-	-
PR	SANTO INACIO	4124509	9.370,56	9.370,56	-	-
SC	SAO JOAO DO ITAPERIU	4216354	9.374,33	9.374,33	-	-
MT	LUCAS DO RIO VERDE	5105259	9.374,68	9.374,68	-	-
MG	GUARANI	3128402	9.375,16	9.375,16	-	-
PR	PEABIRU	4118808	9.375,60	9.375,60	-	-
MG	SABARA	3156700	9.376,83	9.376,83	-	-
SC	VIDEIRA	4219309	9.380,15	9.380,15	-	-
SP	PEDRA BELA	3536802	9.383,61	9.383,61	-	-
MG	ITAPE	3132305	9.383,70	9.383,70	-	-
RS	CONSTANTINA	4305801	9.384,00	9.384,00	-	-
PR	SENGES	4126306	9.385,46	9.385,46	-	-
SC	SAO BENTO DO SUL	4215802	9.387,09	9.387,09	-	-
PR	ANTONIO OLINTO	4101309	9.387,96	9.387,96	-	-
PR	SANTO ANTONIO DA PLATINA	4124103	9.388,25	9.388,25	-	-

DOCUMENTO ASSINADO DIGITALMENTE - PROTOCOLO:49930/2024 - 10/10/2024 - 13:22 - U4DN-10UM-K904-5337





MG	CAJURI	3110202	9.388,41	9.388,41	-	-
PR	PONTA GROSSA	4119905	9.388,53	9.388,53	-	-
RN	GOVERNADOR DIX-SEPT ROSADO	2404309	9.390,52	9.390,52	-	-
RS	SANTANA DO LIVRAMENTO	4317103	9.390,94	9.390,94	-	-
MG	PIRAUBA	3151305	9.393,43	9.393,43	-	-
MG	CONSELHEIRO LAFAIETE	3118304	9.394,89	9.394,89	-	-
BA	SAUBARA	2929750	9.395,07	9.395,07	-	-
MG	JAIBA	3135050	9.395,62	9.395,62	-	-
MG	PRESIDENTE KUBITSCHK	3153301	9.397,09	9.397,09	-	-
MG	VISCONDE DO RIO BRANCO	3172004	9.398,94	9.398,94	-	-
SC	CUNHA PORA	4204707	9.401,49	9.401,49	-	-
PR	SANTA MARIA DO OESTE	4123857	9.402,76	9.402,76	-	-
SP	NOVAIS	3533254	9.404,12	9.404,12	-	-
SC	DONA EMMA	4205100	9.404,17	9.404,17	-	-
MG	TUMIRITINGA	3169505	9.404,70	9.404,70	-	-
MS	CASSILANDIA	5002902	9.405,17	9.405,17	-	-
MT	BARRA DO BUGRES	5101704	9.406,07	9.406,07	-	-
RO	ROLIM DE MOURA	1100288	9.406,29	9.406,29	-	-
SC	SAO JOSE DO CEDRO	4216701	9.408,48	9.408,48	-	-
RN	PORTO DO MANGUE	2410256	9.408,48	9.408,48	-	-
PR	LARANJAL	4113254	9.409,36	9.409,36	-	-
SC	DIONISIO CERQUEIRA	4205001	9.412,63	9.412,63	-	-
SC	GASPAR	4205902	9.414,24	9.414,24	-	-
GO	SAO FRANCISCO DE GOIAS	5219902	9.415,20	9.415,20	-	-
MG	URUANA DE MINAS	3170479	9.416,94	9.416,94	-	-
PR	UNIAO DA VITORIA	4128203	9.417,83	9.417,83	-	-
PR	MANOEL RIBAS	4114500	9.419,33	9.419,33	-	-
RS	VERA CRUZ	4322707	9.419,53	9.419,53	-	-
PR	CURIUVA	4107009	9.419,62	9.419,62	-	-
GO	URUANA	5221700	9.419,62	9.419,62	-	-
SC	SAO JOAQUIM	4216503	9.420,20	9.420,20	-	-
RN	CAICARA DO RIO DO VENTO	2401909	9.424,24	9.424,24	-	-
GO	CAMPINACU	5204656	9.424,37	9.424,37	-	-
SP	GUAPIACU	3517505	9.424,37	9.424,37	-	-
MG	CAREACU	3113602	9.424,66	9.424,66	-	-
MG	ORATORIOS	3145851	9.424,74	9.424,74	-	-
MG	IAPU	3129301	9.426,78	9.426,78	-	-
PR	BELA VISTA DA CAROBA	4102752	9.426,93	9.426,93	-	-
SC	JAGUARUNA	4208807	9.427,12	9.427,12	-	-
SC	SAO MIGUEL DO OESTE	4217204	9.427,22	9.427,22	-	-
PB	JOAO PESSOA	2507507	9.427,33	9.427,33	-	-
MG	VIRGINOPOLIS	3171808	9.427,69	9.427,69	-	-
MG	JACINTO	3134707	9.428,41	9.428,41	-	-
MG	SERRO	3167103	9.429,71	9.429,71	-	-
SP	VIRADOURO	3556800	9.429,77	9.429,77	-	-
PR	CORONEL VIVIDA	4106506	9.430,05	9.430,05	-	-
MT	CLAUDIA	5103056	9.430,36	9.430,36	-	-
SP	CAPAO BONITO	3510203	9.432,19	9.432,19	-	-
PR	ANGULO	4101150	9.432,87	9.432,87	-	-
GO	ACREUNA	5200134	9.433,31	9.433,31	-	-
ES	ARACRUZ	3200607	9.433,33	9.433,33	-	-
RR	CANTA	1400175	9.435,77	9.435,77	-	-
MG	CARLOS CHAGAS	3113701	9.436,72	9.436,72	-	-
SC	TIMBO GRANDE	4218251	9.436,77	9.436,77	-	-
PR	BELA VISTA DO PARAISO	4102802	9.437,53	9.437,53	-	-
RS	TEUTONIA	4321451	9.437,63	9.437,63	-	-
RS	CRISSIUMAL	4306007	9.437,74	9.437,74	-	-
TO	XAMBIOA	1722107	9.439,72	9.439,72	-	-
SP	FATURA	3515400	9.440,36	9.440,36	-	-
MS	COSTA RICA	5003256	9.441,94	9.441,94	-	-
PR	TUNEIRAS DO OESTE	4127908	9.444,85	9.444,85	-	-
RJ	CARDOSO MOREIRA	3301157	9.446,08	9.446,08	-	-
GO	RUBIATABA	5218904	9.446,33	9.446,33	-	-
SP	ELDORADO	3514809	9.447,19	9.447,19	-	-
SP	PALMARES PAULISTA	3535101	9.447,59	9.447,59	-	-
PR	PLANALTINA DO PARANA	4119707	9.447,71	9.447,71	-	-
RS	BUTIA	4302709	9.447,76	9.447,76	-	-
MG	SANTANA DO DESERTO	3158607	9.447,99	9.447,99	-	-
RN	PENDENCIAS	2409902	9.448,38	9.448,38	-	-
SC	MASSARANDUBA	4210605	9.448,76	9.448,76	-	-
PA	VITORIA DO XINGU	1508357	9.449,37	9.449,37	-	-
GO	MAURILANDIA	5213004	9.449,97	9.449,97	-	-
SC	HERVAL DOESTE	4206702	9.452,66	9.452,66	-	-
SC	CAPINZAL	4203907	9.453,44	9.453,44	-	-
RJ	MIRACEMA	3303005	9.454,57	9.454,57	-	-
PR	ARARUNA	4101705	9.455,80	9.455,80	-	-
SC	PRAIA GRANDE	4213807	9.456,76	9.456,76	-	-
SP	EMBU-GUACU	3515103	9.457,23	9.457,23	-	-
MG	AGUANIL	3100807	9.457,68	9.457,68	-	-
SP	CAJOBI	3509304	9.461,27	9.461,27	-	-
SP	TAQUARIVAI	3553856	9.463,82	9.463,82	-	-
MG	RIACHO DOS MACHADOS	3154507	9.466,77	9.466,77	-	-
GO	AMERICANO DO BRASIL	5200852	9.467,78	9.467,78	-	-
PR	SAO JORGE DO PATROCINIO	4125357	9.468,81	9.468,81	-	-
PR	TRES BARRAS DO PARANA	4127858	9.470,64	9.470,64	-	-
GO	ARAGOIANIA	5201801	9.471,73	9.471,73	-	-
RJ	PATY DO ALFERES	3303856	9.472,52	9.472,52	-	-
MS	CHAPADAO DO SUL	5002951	9.473,32	9.473,32	-	-
MG	ENTRE RIOS DE MINAS	3123908	9.474,54	9.474,54	-	-
PR	SANTA AMELIA	4123105	9.476,38	9.476,38	-	-
PR	MARUMBI	4115507	9.476,40	9.476,40	-	-
SC	ARAQUARI	4201307	9.479,31	9.479,31	-	-
SC	MORRO DA FUMACA	4211207	9.483,13	9.483,13	-	-
MT	PORTO ESPERIDIAO	5106828	9.483,67	9.483,67	-	-
PR	SANTA MARIANA	4123907	9.483,93	9.483,93	-	-
SP	SANTA FE DO SUL	3546603	9.484,98	9.484,98	-	-
MG	PONTO CHIQUE	3152131	9.485,18	9.485,18	-	-
MG	ELOI MENDES	3123601	9.485,21	9.485,21	-	-
TO	PEQUIZEIRO	1716653	9.487,80	9.487,80	-	-
MG	SANTA JULIANA	3157708	9.489,02	9.489,02	-	-

DOCUMENTO ASSINADO DIGITALMENTE - PROTOCOLO:49930/2024 - 10/10/2024 - 13:22 - U4DN-10UM-K904-5337





MG	SERRA DOS AIMORES	3166709	9.494,71	9.494,71	-	-
SC	SAO LOURENCO DO OESTE	4216909	9.494,76	9.494,76	-	-
RN	FRANCISCO DANTAS	2403905	9.495,06	9.495,06	-	-
SC	CORDILHEIRA ALTA	4204350	9.495,45	9.495,45	-	-
MG	IPUIUNA	3131505	9.499,51	9.499,51	-	-
MG	HELIODORA	3129202	9.500,10	9.500,10	-	-
GO	VIANOPOULIS	5222005	9.502,23	9.502,23	-	-
PR	IRATI	4110706	9.502,60	9.502,60	-	-
PR	RIO BRANCO DO SUL	4122206	9.502,68	9.502,68	-	-
TO	RECURSOLANDIA	1718501	9.504,49	9.504,49	-	-
MG	ITANHOMI	3133204	9.504,99	9.504,99	-	-
GO	PORANGATU	5218003	9.505,89	9.505,89	-	-
GO	CARMO DO RIO VERDE	5205000	9.506,80	9.506,80	-	-
SP	ITAJOBI	3521903	9.506,90	9.506,90	-	-
RS	CHAPADA	4305306	9.508,98	9.508,98	-	-
MT	PLANALTO DA SERRA	5106455	9.509,79	9.509,79	-	-
SP	PEREIRAS	3537503	9.510,38	9.510,38	-	-
GO	SAO MIGUEL DO ARAGUAIA	5220207	9.510,69	9.510,69	-	-
GO	BOM JESUS DE GOIAS	5203500	9.511,10	9.511,10	-	-
MG	PARAOPEBA	3147402	9.512,87	9.512,87	-	-
SP	PILAR DO SUL	3537909	9.513,07	9.513,07	-	-
MG	LARANJAL	3138005	9.514,17	9.514,17	-	-
SP	IPERO	3521002	9.517,12	9.517,12	-	-
SP	SANTO ANTONIO DA ALEGRIA	3547908	9.517,88	9.517,88	-	-
MG	PERDOES	3149903	9.519,07	9.519,07	-	-
SP	ELIAS FAUSTO	3514908	9.519,80	9.519,80	-	-
PR	PEROLA DOESTE	4119004	9.522,13	9.522,13	-	-
PR	DOURADINA	4107256	9.523,17	9.523,17	-	-
SC	SEARA	4217501	9.524,62	9.524,62	-	-
TO	ESPERANTINA	1707405	9.526,86	9.526,86	-	-
MT	NOVA OLIMPIA	5106232	9.527,16	9.527,16	-	-
MG	NATERCIA	3144409	9.529,70	9.529,70	-	-
PR	ARAPONGAS	4101507	9.531,10	9.531,10	-	-
ES	DORES DO RIO PRETO	3202009	9.531,48	9.531,48	-	-
MG	CAMPO FLORIDO	3111408	9.532,73	9.532,73	-	-
SC	ARARANGUA	4201406	9.533,15	9.533,15	-	-
RS	BOA VISTA DO BURICA	4302204	9.533,35	9.533,35	-	-
RN	ALMINO AFONSO	2400604	9.535,71	9.535,71	-	-
MS	RIO VERDE DE MATO GROSSO	5007406	9.536,00	9.536,00	-	-
SC	TREZE TILIAS	4218509	9.537,77	9.537,77	-	-
SC	SIDEROPOLIS	4217600	9.537,79	9.537,79	-	-
MG	MONTE AZUL	3142908	9.539,65	9.539,65	-	-
SP	AMERICO BRASILIENSE	3501707	9.540,07	9.540,07	-	-
AP	FERREIRA GOMES	1600238	9.540,36	9.540,36	-	-
SP	ALVARES MACHADO	3501301	9.542,63	9.542,63	-	-
PR	PRESIDENTE CASTELO BRANCO	4120408	9.544,53	9.544,53	-	-
PR	JAPURA	4112405	9.545,79	9.545,79	-	-
MG	PRATA	3152808	9.550,88	9.550,88	-	-
PR	VERA CRUZ DO OESTE	4128559	9.552,19	9.552,19	-	-
MG	PAULISTAS	3148400	9.553,54	9.553,54	-	-
CE	EUSEBIO	2304285	9.553,72	9.553,72	-	-
TO	ARAGUAIA	1702109	9.553,99	9.553,99	-	-
SC	GRAVATAL	4206207	9.555,81	9.555,81	-	-
SP	TAPIRAI	3553500	9.556,31	9.556,31	-	-
RO	MIRANTE DA SERRA	1101302	9.556,39	9.556,39	-	-
SC	RIO NEGRINHO	4215000	9.556,95	9.556,95	-	-
TO	COLMEIA	1716703	9.558,24	9.558,24	-	-
RN	JANDAIRA	2405108	9.559,62	9.559,62	-	-
SP	IARAS	3519253	9.560,12	9.560,12	-	-
PR	MARMELEIRO	4115408	9.561,49	9.561,49	-	-
RS	SOBRADINHO	4320701	9.561,90	9.561,90	-	-
MG	PAPAGAIOS	3146909	9.563,55	9.563,55	-	-
GO	ITAPURANGA	5211206	9.564,58	9.564,58	-	-
MG	RAPOSOS	3153905	9.565,75	9.565,75	-	-
PR	VERE	4128609	9.566,53	9.566,53	-	-
SC	SAO DOMINGOS	4216107	9.567,04	9.567,04	-	-
SP	JUQUIA	3526100	9.568,29	9.568,29	-	-
MG	CARMOPOLIS DE MINAS	3114501	9.570,70	9.570,70	-	-
MG	IGARATINGA	3130200	9.571,65	9.571,65	-	-
SP	DUMONT	3514601	9.573,47	9.573,47	-	-
SC	ITAPIRANGA	4208401	9.575,21	9.575,21	-	-
MG	PIRANGUINHO	3151008	9.575,93	9.575,93	-	-
GO	VILA BOA	5222203	9.577,58	9.577,58	-	-
MG	UBAPORANGA	3170057	9.578,45	9.578,45	-	-
MG	CABECEIRA GRANDE	3109451	9.578,54	9.578,54	-	-
GO	MINACU	5213087	9.579,84	9.579,84	-	-
TO	DARCINOPOLIS	1706506	9.580,42	9.580,42	-	-
MS	IGUATEMI	5004304	9.581,29	9.581,29	-	-
RO	ARIQUEMES	1100023	9.581,73	9.581,73	-	-
PA	CANAA DOS CARAJAS	1502152	9.581,74	9.581,74	-	-
MG	JUVENILIA	3136959	9.582,38	9.582,38	-	-
SP	MONTE ALTO	3531308	9.583,68	9.583,68	-	-
PR	ICARAIMA	4109906	9.584,04	9.584,04	-	-
PR	JANDAIA DO SUL	4112108	9.585,31	9.585,31	-	-
SP	MIRASSOLANDIA	3530409	9.585,67	9.585,67	-	-
MS	BODOQUENA	5002159	9.587,68	9.587,68	-	-
MG	EUGENOPOLIS	3124906	9.588,89	9.588,89	-	-
MT	ALTO PARAGUAI	5100508	9.590,24	9.590,24	-	-
MT	APIACAS	5100805	9.590,50	9.590,50	-	-
PR	MARILUZ	4115101	9.590,52	9.590,52	-	-
PR	TELEMACO BORBA	4127106	9.591,67	9.591,67	-	-
MG	TIROS	3168903	9.592,80	9.592,80	-	-
SP	NOVA CAMPINA	3532827	9.593,12	9.593,12	-	-
PR	GOIOXIM	4108650	9.593,42	9.593,42	-	-
MT	VALE DE SAO DOMINGOS	5108352	9.595,56	9.595,56	-	-
MG	CORREGO DO BOM JESUS	3119906	9.595,76	9.595,76	-	-
SE	SAO MIGUEL DO ALEIXO	2807006	9.598,14	9.598,14	-	-
MG	VIRGINIA	3171709	9.598,35	9.598,35	-	-
SC	CATANDUVAS	4204004	9.598,43	9.598,43	-	-
PB	VARZEA	2517100	9.600,66	9.600,66	-	-
RS	TAPEJARA	4320909	9.600,73	9.600,73	-	-
MG	FARIA LEMOS	3125309	9.600,93	9.600,93	-	-
TO	BABACULANDIA	1703008	9.602,63	9.602,63	-	-
GO	SANTO ANTONIO DE GOIAS	5219738	9.602,92	9.602,92	-	-
TO	BARROLANDIA	1703107	9.604,72	9.604,72	-	-

DOCUMENTO ASSINADO DIGITALMENTE - PROTOCOLO:49930/2024 - 10/10/2024 - 13:22 - U4DN-10UM-K904-5337





MG	BORDA DA MATA	3108305	9.605,58	9.605,58	-	-
RS	SARANDI	4320107	9.609,07	9.609,07	-	-
MG	DIVISA NOVA	3122405	9.609,92	9.609,92	-	-
RO	JI-PARANA	1100122	9.610,83	9.610,83	-	-
BA	POJUCA	2925204	9.612,18	9.612,18	-	-
MG	GUARACIAMA	3128253	9.612,28	9.612,28	-	-
MG	VICOSA	3171303	9.612,95	9.612,95	-	-
SP	GUARIBA	3518602	9.613,63	9.613,63	-	-
MT	UNIAO DO SUL	5108303	9.613,68	9.613,68	-	-
SC	CAPIVARI DE BAIXO	4203956	9.615,04	9.615,04	-	-
SP	ITIRAPUA	3523701	9.617,92	9.617,92	-	-
MT	CACERES	5102504	9.618,83	9.618,83	-	-
MG	MANGA	3139300	9.619,72	9.619,72	-	-
GO	JOVIANIA	5212105	9.622,45	9.622,45	-	-
MG	CONCEICAO DA APARECIDA	3117108	9.622,54	9.622,54	-	-
RS	VACARIA	4322509	9.623,62	9.623,62	-	-
PR	MARIA HELENA	4114708	9.623,73	9.623,73	-	-
GO	PIRACANJUBA	5217104	9.623,75	9.623,75	-	-
SP	EMILIANOPOLIS	3515129	9.624,87	9.624,87	-	-
RN	MOSSORO	2408003	9.625,96	9.625,96	-	-
TO	CASEARA	1703909	9.626,35	9.626,35	-	-
TO	ITAPORA DO TOCANTINS	1711100	9.626,80	9.626,80	-	-
TO	SAO SALVADOR DO TOCANTINS	1720259	9.629,10	9.629,10	-	-
PR	QUATRO PONTES	4120853	9.629,67	9.629,67	-	-
PR	NOVA FATIMA	4117008	9.630,45	9.630,45	-	-
MG	FERROS	3125903	9.632,30	9.632,30	-	-
TO	GUARAI	1709302	9.633,41	9.633,41	-	-
SP	MORUNGABA	3532009	9.635,00	9.635,00	-	-
MG	MEDEIROS	3141306	9.635,02	9.635,02	-	-
SP	CHARQUEADA	3511706	9.636,48	9.636,48	-	-
SP	SETE BARRAS	3551801	9.638,39	9.638,39	-	-
GO	NOVA IGUAÇU DE GOIAS	5214879	9.639,79	9.639,79	-	-
PR	JUSSARA	4113007	9.640,64	9.640,64	-	-
SP	SUD MENUCCI	3552304	9.641,49	9.641,49	-	-
MG	ASTOLFO DUTRA	3104601	9.642,35	9.642,35	-	-
RS	BALNEARIO PINHAL	4301636	9.644,70	9.644,70	-	-
SP	CONCHAS	3512308	9.645,27	9.645,27	-	-
MT	CANARANA	5102702	9.649,82	9.649,82	-	-
GO	GOIAS	5208905	9.649,85	9.649,85	-	-
GO	GOIANDIRA	5208509	9.650,18	9.650,18	-	-
PR	SAO PEDRO DO IVAI	4125803	9.651,70	9.651,70	-	-
SP	BOITUVA	3507001	9.654,66	9.654,66	-	-
SP	SEVERINIA	3551900	9.655,26	9.655,26	-	-
BA	ITAGIBA	2915205	9.656,28	9.656,28	-	-
PR	INACIO MARTINS	4110201	9.657,50	9.657,50	-	-
SE	BREJO GRANDE	2800704	9.658,82	9.658,82	-	-
SC	PERITIBA	4212601	9.659,28	9.659,28	-	-
MG	CALDAS	3110301	9.659,35	9.659,35	-	-
RS	ENCANTADO	4306809	9.661,40	9.661,40	-	-
MG	SAO ROMAO	3164209	9.661,72	9.661,72	-	-
TO	SANTA TEREZA DO TOCANTINS	1719004	9.661,95	9.661,95	-	-
SC	INDAIAL	4207502	9.662,55	9.662,55	-	-
MG	PLANURA	3151602	9.662,60	9.662,60	-	-
BA	MATA DE SAO JOAO	2921005	9.664,50	9.664,50	-	-
TO	PAU DARCO	1716307	9.665,96	9.665,96	-	-
SC	ERMO	4205191	9.667,65	9.667,65	-	-
RN	PILOES	2410009	9.668,99	9.668,99	-	-
PR	TERRA ROXA	4127403	9.669,32	9.669,32	-	-
SC	VITOR MEIRELES	4219358	9.669,32	9.669,32	-	-
SC	CORREIA PINTO	4204558	9.672,04	9.672,04	-	-
GO	MONTE ALEGRE DE GOIAS	5213509	9.673,26	9.673,26	-	-
PR	JAGUARIAIVA	4112009	9.674,08	9.674,08	-	-
RS	BARAO	4301651	9.677,60	9.677,60	-	-
PR	NOVA CANTU	4116802	9.680,87	9.680,87	-	-
TO	SANTA ROSA DO TOCANTINS	1718907	9.683,83	9.683,83	-	-
GO	SAO SIMAO	5220405	9.684,10	9.684,10	-	-
PR	BARBOSA FERRAZ	4102505	9.684,16	9.684,16	-	-
SP	MONTE MOR	3531803	9.684,23	9.684,23	-	-
PR	MARILANDIA DO SUL	4114906	9.684,25	9.684,25	-	-
SP	PIEDADE	3537800	9.685,37	9.685,37	-	-
SC	GUARACIABA	4206405	9.685,45	9.685,45	-	-
SC	RIO DO OESTE	4214607	9.685,49	9.685,49	-	-
PR	FORMOSA DO OESTE	4108205	9.689,27	9.689,27	-	-
MG	RIACHINHO	3154457	9.689,66	9.689,66	-	-
SP	PEDRO DE TOLEDO	3537206	9.690,43	9.690,43	-	-
RR	BONFIM	1400159	9.691,70	9.691,70	-	-
SC	PORTO BELO	4213500	9.692,48	9.692,48	-	-
PR	ASSAI	4101903	9.692,97	9.692,97	-	-
SC	NOVA VENEZA	4211603	9.692,98	9.692,98	-	-
MT	JACIARA	5104807	9.699,57	9.699,57	-	-
MT	NOVA GUARITA	5108808	9.699,77	9.699,77	-	-
MS	ANAURILANDIA	5000807	9.700,04	9.700,04	-	-
RJ	CONCEICAO DE MACABU	3301405	9.702,45	9.702,45	-	-
MG	SAO FRANCISCO DO GLORIA	3161403	9.703,09	9.703,09	-	-
AM	Amazonas	13	9.703,41	9.703,41	-	-
RS	TAVARES	4321352	9.703,57	9.703,57	-	-
MG	SANTA RITA DO SAPUCAI	3159605	9.705,81	9.705,81	-	-
MS	ITAQUIRAI	5004601	9.707,76	9.707,76	-	-
MG	RIO VERMELHO	3156007	9.708,02	9.708,02	-	-
RS	MIRAGUAI	4312302	9.708,67	9.708,67	-	-
RS	SAO JOSE DO HORTENCIO	4318481	9.711,10	9.711,10	-	-
MT	PARANATINGA	5106307	9.712,49	9.712,49	-	-
MG	POUSO ALTO	3152600	9.715,80	9.715,80	-	-
SC	ANTONIO CARLOS	4201208	9.716,84	9.716,84	-	-
SC	PENHA	4212502	9.718,28	9.718,28	-	-
MG	SAO PEDRO DA UNIAO	3163904	9.718,99	9.718,99	-	-
SC	SAO JOSE DO CERRITO	4216800	9.720,38	9.720,38	-	-
MG	FELICIO DOS SANTOS	3125408	9.722,15	9.722,15	-	-
MG	BOTUMIRIM	3108503	9.722,28	9.722,28	-	-
RS	ARROIO DO TIGRE	4301206	9.723,13	9.723,13	-	-
SP	DOURADO	3514304	9.723,68	9.723,68	-	-
SP	JACUPIRANGA	3524600	9.723,97	9.723,97	-	-
SP	CONCHAL	3512209	9.724,16	9.724,16	-	-
PR	SANTA CECILIA DO PAVAO	4123204	9.725,81	9.725,81	-	-
SC	SANTA TEREZINHA	4215679	9.726,92	9.726,92	-	-
SP	IPIGUA	3521150	9.730,79	9.730,79	-	-

DOCUMENTO ASSINADO DIGITALMENTE - PROTOCOLO:49930/2024 - 10/10/2024 - 13:22 - U4DN-10UM-K904-5337







MG	CATAGUASES	3115300	9.732,04	9.732,04	-	-
MG	RODEIRO	3156304	9.732,88	9.732,88	-	-
SP	RAFARD	3542107	9.732,88	9.732,88	-	-
MG	PARAGUACU	3147204	9.733,49	9.733,49	-	-
TO	PINDORAMA DO TOCANTINS	1717008	9.733,82	9.733,82	-	-
MS	PEDRO GOMES	5006408	9.734,09	9.734,09	-	-
RS	MOSTARDAS	4312500	9.735,79	9.735,79	-	-
MS	NOVO HORIZONTE DO SUL	5006259	9.737,22	9.737,22	-	-
RS	ESTACAO	4307559	9.737,25	9.737,25	-	-
SP	VARZEA PAULISTA	3556503	9.737,37	9.737,37	-	-
SP	COSMOPOLIS	3512803	9.740,51	9.740,51	-	-
SC	PALMITOS	4212106	9.741,53	9.741,53	-	-
SP	PRATANIA	3541059	9.743,22	9.743,22	-	-
MG	DIVINESIA	3121902	9.744,78	9.744,78	-	-
SC	MAFRA	4210100	9.746,10	9.746,10	-	-
RS	SAO MARTINHO	4319109	9.747,48	9.747,48	-	-
PB	SAO JOSE DO SABUGI	2514701	9.749,30	9.749,30	-	-
PR	LAPA	4113205	9.751,25	9.751,25	-	-
MG	SAO FRANCISCO DE PAULA	3161205	9.751,30	9.751,30	-	-
SE	PROPRIA	2805703	9.751,35	9.751,35	-	-
MG	JOSE RAYDAN	3136553	9.751,72	9.751,72	-	-
SC	ITAIOPOLIS	4208104	9.753,00	9.753,00	-	-
SP	TARUMA	3553955	9.753,63	9.753,63	-	-
PR	ENGENHEIRO BELTRAO	4107504	9.755,87	9.755,87	-	-
SP	PRESIDENTE EPITACIO	3541307	9.756,30	9.756,30	-	-
PR	CIANORTE	4105508	9.756,31	9.756,31	-	-
MG	BRAS PIRES	3108701	9.757,60	9.757,60	-	-
MG	TRES CORACOES	3169307	9.759,17	9.759,17	-	-
SP	ITAPEVA	3522406	9.760,34	9.760,34	-	-
MS	PONTA PORA	5006606	9.760,97	9.760,97	-	-
MT	ITAUBA	5104559	9.761,86	9.761,86	-	-
MG	ARINOS	3104502	9.761,86	9.761,86	-	-
MG	LAGOA FORMOSA	3137502	9.763,17	9.763,17	-	-
PR	RIO AZUL	4122008	9.763,42	9.763,42	-	-
MS	ANGELICA	5000856	9.765,08	9.765,08	-	-
PR	BRASILANDIA DO SUL	4103370	9.767,41	9.767,41	-	-
PR	BRAGANEY	4103354	9.770,05	9.770,05	-	-
SP	SALTO DE PIRAPORA	3545308	9.771,42	9.771,42	-	-
MG	SAO VICENTE DE MINAS	3165305	9.772,19	9.772,19	-	-
RS	ERVAL SECO	4307302	9.772,31	9.772,31	-	-
MG	PALMOPOLIS	3146750	9.772,46	9.772,46	-	-
MS	ROCHEDO	5007505	9.772,86	9.772,86	-	-
MT	GLORIA DOESTE	5103957	9.772,96	9.772,96	-	-
SP	ENGENHEIRO COELHO	3515152	9.773,75	9.773,75	-	-
MT	CURVELANDIA	5103437	9.773,77	9.773,77	-	-
MG	GOIABEIRA	3127370	9.774,95	9.774,95	-	-
SC	ABELARDO LUZ	4200101	9.775,43	9.775,43	-	-
RS	SOLEDADE	4320800	9.777,44	9.777,44	-	-
SC	MELEIRO	4210803	9.780,96	9.780,96	-	-
RS	BOM JESUS	4302303	9.781,08	9.781,08	-	-
MG	MALACACHETA	3139201	9.781,55	9.781,55	-	-
MG	COLUNA	3116803	9.782,27	9.782,27	-	-
GO	PALMEIRAS DE GOIAS	5215702	9.783,27	9.783,27	-	-
MT	BRASNORTE	5101902	9.783,58	9.783,58	-	-
RN	SAO BENTO DO NORTE	2411601	9.784,84	9.784,84	-	-
TO	ARRAIAS	1702406	9.785,12	9.785,12	-	-
MT	NOBRES	5105903	9.786,05	9.786,05	-	-
PR	PIRAI DO SUL	4119400	9.788,53	9.788,53	-	-
MT	NOVO SAO JOAQUIM	5106281	9.789,05	9.789,05	-	-
MT	TANGARA DA SERRA	5107958	9.789,05	9.789,05	-	-
PR	SAO SEBASTIAO DA AMOREIRA	4126009	9.790,44	9.790,44	-	-
SC	CURITIBANOS	4204806	9.790,91	9.790,91	-	-
RS	MONTE ALEGRE DOS CAMPOS	4312377	9.792,20	9.792,20	-	-
SP	RIBEIRAO GRANDE	3543253	9.794,10	9.794,10	-	-
MS	SAO GABRIEL DO OESTE	5007695	9.794,10	9.794,10	-	-
PR	KALORE	4113106	9.795,25	9.795,25	-	-
TO	PORTO ALEGRE DO TOCANTINS	1718006	9.796,13	9.796,13	-	-
SP	SANTA LUCIA	3546900	9.796,62	9.796,62	-	-
SC	SAO MARTINHO	4217105	9.797,44	9.797,44	-	-
TO	SILVANOPOLIS	1720655	9.797,62	9.797,62	-	-
RS	INDEPENDENCIA	4310405	9.798,40	9.798,40	-	-
RS	PLANALTO	4314704	9.798,69	9.798,69	-	-
MS	LAGUNA CARAPA	5005251	9.800,78	9.800,78	-	-
MG	RUBELITA	3156502	9.804,13	9.804,13	-	-
GO	IPAMERI	5210109	9.804,75	9.804,75	-	-
SC	CAMPO ALEGRE	4203303	9.805,66	9.805,66	-	-
SP	RIBEIRAO BONITO	3542909	9.805,76	9.805,76	-	-
MT	NOVA MUTUM	5106224	9.807,21	9.807,21	-	-
MS	AGUA CLARA	5000203	9.807,85	9.807,85	-	-
SP	ARTUR NOGUEIRA	3503802	9.810,55	9.810,55	-	-
PR	MARECHAL CANDIDO RONDON	4114609	9.810,96	9.810,96	-	-
SP	BOA ESPERANCA DO SUL	3506706	9.811,04	9.811,04	-	-
GO	ORIZONA	5215306	9.811,61	9.811,61	-	-
MG	NOVA PONTE	3145000	9.811,65	9.811,65	-	-
RS	GLORINHA	4309050	9.813,43	9.813,43	-	-
SP	BIRITIBA MIRIM	3506607	9.813,56	9.813,56	-	-
TO	ARAGOMINAS	1701309	9.813,63	9.813,63	-	-
PR	JURANDA	4112959	9.815,52	9.815,52	-	-
SE	RIACHUELO	2805901	9.816,21	9.816,21	-	-
MT	PEDRA PRETA	5106372	9.816,89	9.816,89	-	-
MG	CAPIM BRANCO	3112505	9.816,90	9.816,90	-	-
MG	ARACUAI	3103405	9.818,10	9.818,10	-	-
SP	ARARAS	3503307	9.820,52	9.820,52	-	-
SP	CLEMENTINA	3511904	9.821,58	9.821,58	-	-
GO	LEOPOLDO DE BULHOES	5212303	9.826,29	9.826,29	-	-
RJ	QUATIS	3304128	9.826,89	9.826,89	-	-
SP	COLOMBIA	3512100	9.827,94	9.827,94	-	-
SP	GUAIMBE	3517307	9.830,17	9.830,17	-	-
PR	NOVA AURORA	4116703	9.831,52	9.831,52	-	-
SP	COSMORAMA	3512902	9.832,69	9.832,69	-	-

DOCUMENTO ASSINADO DIGITALMENTE - PROTOCOLO:49930/2024 - 10/10/2024 - 13:22 - U4DN-10UM-K904-5337





SC	SALETE	4215307	9.832,87	9.832,87	-	-
PR	FOZ DO IGUAÇU	4108304	9.834,48	9.834,48	-	-
MG	LUZ	3138807	9.835,31	9.835,31	-	-
GO	PIRES DO RIO	5217401	9.835,59	9.835,59	-	-
MG	MUZAMBINHO	3144102	9.836,67	9.836,67	-	-
MT	NOVO HORIZONTE DO NORTE	5106273	9.836,81	9.836,81	-	-
MG	SOBRALIA	3167707	9.839,56	9.839,56	-	-
SC	BRACO DO TROMBUDO	4202859	9.839,71	9.839,71	-	-
SP	ITAPETININGA	3522307	9.840,45	9.840,45	-	-
PR	CAMPO BONITO	4104055	9.841,14	9.841,14	-	-
SP	JACI	3524501	9.843,70	9.843,70	-	-
MG	ALFENAS	3101607	9.843,78	9.843,78	-	-
PR	ITAMBE	4111100	9.844,78	9.844,78	-	-
PR	CAMBE	4103701	9.844,90	9.844,90	-	-
MG	SABINOPOLIS	3156809	9.845,32	9.845,32	-	-
RO	SERINGUEIRAS	1101500	9.846,07	9.846,07	-	-
TO	ARAGUACU	1702000	9.846,46	9.846,46	-	-
PR	ROLANDIA	4122404	9.848,00	9.848,00	-	-
MG	SAO SEBASTIAO DA VARGEM ALEGRE	3164431	9.848,72	9.848,72	-	-
BA	SAO DESIDERIO	2928901	9.852,66	9.852,66	-	-
ES	ANCHIETA	3200409	9.854,62	9.854,62	-	-
SP	BOTUCATU	3507506	9.855,27	9.855,27	-	-
MT	COTRIGUACU	5103379	9.855,57	9.855,57	-	-
SC	OTACILIO COSTA	4211751	9.855,72	9.855,72	-	-
MG	MATOZINHOS	3141108	9.855,79	9.855,79	-	-
SP	GUAREI	3518503	9.856,38	9.856,38	-	-
TO	BERNARDO SAYAO	1703206	9.856,52	9.856,52	-	-
MG	SENADOR FIRMINO	3165701	9.856,67	9.856,67	-	-
RJ	CAMPOS DOS GOYTACAZES	3301009	9.856,96	9.856,96	-	-
MT	JUARA	5105101	9.857,43	9.857,43	-	-
SP	ROSEIRA	3544301	9.857,64	9.857,64	-	-
MG	JAPARAIBA	3135308	9.861,03	9.861,03	-	-
PR	TAMBOARA	4126702	9.861,50	9.861,50	-	-
MS	IVINHEMA	5004700	9.863,67	9.863,67	-	-
MT	NOVA MARINGA	5108907	9.867,71	9.867,71	-	-
MT	FELIZ NATAL	5103700	9.868,44	9.868,44	-	-
SC	RIO FORTUNA	4214904	9.870,14	9.870,14	-	-
TO	PONTE ALTA DO TOCANTINS	1717909	9.870,15	9.870,15	-	-
SP	MIRACATU	3529906	9.870,33	9.870,33	-	-
SC	SALTO VELOSO	4215406	9.871,32	9.871,32	-	-
MG	SERRA DO SALITRE	3166808	9.871,82	9.871,82	-	-
GO	GOUVELANDIA	5209150	9.872,27	9.872,27	-	-
MT	BARRA DO GARCAS	5101803	9.872,56	9.872,56	-	-
SC	LINDOIA DO SUL	4209854	9.874,01	9.874,01	-	-
GO	SANTA RITA DO ARAGUAIA	5219407	9.874,62	9.874,62	-	-
MG	ITABIRINHA	3131802	9.874,87	9.874,87	-	-
MG	PEQUI	3149606	9.876,51	9.876,51	-	-
MT	VILA RICA	5108600	9.877,41	9.877,41	-	-
GO	RIANAPOLIS	5218706	9.877,47	9.877,47	-	-
MG	VARGEM ALEGRE	3170578	9.880,34	9.880,34	-	-
PR	SAO JOSE DAS PALMEIRAS	4125456	9.883,95	9.883,95	-	-
RO	PARECIS	1101450	9.884,69	9.884,69	-	-
MG	RESENDE COSTA	3154200	9.884,85	9.884,85	-	-
MG	ALVARENGA	3102209	9.885,60	9.885,60	-	-
MG	MANTENA	3139607	9.888,02	9.888,02	-	-
MG	SANTA ROSA DA SERRA	3159704	9.888,94	9.888,94	-	-
TO	RIO SONO	1718758	9.889,10	9.889,10	-	-
SP	BRAUNA	3507704	9.891,66	9.891,66	-	-
SP	ALTINOPOLIS	3501004	9.895,17	9.895,17	-	-
SC	ITUPORANGA	4208500	9.895,73	9.895,73	-	-
PR	PAULA FREITAS	4118600	9.897,08	9.897,08	-	-
MT	TABAPORA	5107941	9.898,33	9.898,33	-	-
PR	SAO JOAO DO TRIUNFO	4125100	9.899,74	9.899,74	-	-
PR	CRUZMALTINA	4106852	9.900,64	9.900,64	-	-
MT	NOVO MUNDO	5106265	9.902,16	9.902,16	-	-
SC	CERRO NEGRO	4204178	9.904,75	9.904,75	-	-
SP	ITARIRI	3523305	9.907,50	9.907,50	-	-
RS	SEBERI	4320206	9.907,61	9.907,61	-	-
RO	VALE DO PARAISO	1101807	9.907,77	9.907,77	-	-
SP	CAJURU	3509403	9.907,96	9.907,96	-	-
RS	CACIQUE DOBLE	4303202	9.908,04	9.908,04	-	-
PR	IVATE	4111555	9.908,46	9.908,46	-	-
GO	DIVINOPOLIS DE GOIAS	5208301	9.909,24	9.909,24	-	-
SC	ALFREDO WAGNER	4200705	9.909,60	9.909,60	-	-
RO	COLORADO DO OESTE	1100064	9.913,11	9.913,11	-	-
RS	HARMONIA	4309555	9.913,38	9.913,38	-	-
RS	MARAU	4311809	9.917,13	9.917,13	-	-
SC	CALMON	4203154	9.920,33	9.920,33	-	-
RO	GOVERNADOR JORGE TEIXEIRA	1101005	9.921,12	9.921,12	-	-
PR	UMUARAMA	4128104	9.922,59	9.922,59	-	-
MG	CARMO DA MATA	3114006	9.923,77	9.923,77	-	-
MG	CHACARA	3115904	9.924,49	9.924,49	-	-
TO	SANTA TEREZINHA DO TOCANTINS	1720002	9.924,58	9.924,58	-	-
PR	SAO JORGE DOESTE	4125209	9.924,74	9.924,74	-	-
RJ	BARRA DO PIRAI	3300308	9.925,47	9.925,47	-	-
SE	SIRIRI	2807204	9.925,90	9.925,90	-	-
MG	DORES DO INDAIA	3123205	9.926,04	9.926,04	-	-
PR	LEOPOLIS	4113403	9.926,38	9.926,38	-	-
RS	BARRACAO	4301800	9.926,92	9.926,92	-	-
SP	BORACEIA	3507308	9.926,99	9.926,99	-	-
RS	NOVO BARREIRO	4313490	9.927,69	9.927,69	-	-
SC	IPUMIRIM	4207700	9.928,93	9.928,93	-	-
PR	RIBEIRAO CLARO	4121802	9.929,79	9.929,79	-	-
MG	CASCALHO RICO	3115003	9.930,61	9.930,61	-	-
PR	INDIANOPOLIS	4110409	9.930,75	9.930,75	-	-
RS	PRESIDENTE LUCENA	4315149	9.934,60	9.934,60	-	-
GO	TERESINA DE GOIAS	5221080	9.935,72	9.935,72	-	-
SP	MIGUELOPOLIS	3529708	9.936,09	9.936,09	-	-
RS	IBIRAPUITA	4309951	9.936,09	9.936,09	-	-
PR	CEU AZUL	4105300	9.936,16	9.936,16	-	-
RO	BURITIS	1100452	9.936,69	9.936,69	-	-
PR	ITAUNA DO SUL	4111308	9.937,10	9.937,10	-	-
SP	ITARARE	3523206	9.938,51	9.938,51	-	-
SC	DESCANSO	4204905	9.938,97	9.938,97	-	-
SC	BRUSQUE	4202909	9.939,31	9.939,31	-	-

DOCUMENTO ASSINADO DIGITALMENTE - PROTOCOLO:49930/2024 - 10/10/2024 - 13:22 - U4DN-10UM-K904-5337





SP	TAIUVA	3553203	9.940,53	9.940,53	-	-
PR	NOSSA SENHORA DAS GRACAS	4116406	9.942,74	9.942,74	-	-
MG	JEQUITIBA	3135704	9.944,15	9.944,15	-	-
MG	PEDRA BONITA	3148756	9.944,47	9.944,47	-	-
BA	ALAGOINHAS	2900702	9.944,51	9.944,51	-	-
SC	CONCORDIA	4204301	9.944,74	9.944,74	-	-
MG	SANTANA DE CATAGUASES	3158409	9.945,60	9.945,60	-	-
SP	IBIRA	3519402	9.946,60	9.946,60	-	-
MT	NOVA LACERDA	5106182	9.951,02	9.951,02	-	-
MG	PALMA	3146701	9.951,11	9.951,11	-	-
PR	RENASCENCA	4121604	9.954,51	9.954,51	-	-
PR	SANTO ANTONIO DO CAIUA	4124202	9.955,84	9.955,84	-	-
PB	FREI MARTINHO	2506202	9.960,82	9.960,82	-	-
MT	ALTA FLORESTA	5100250	9.962,14	9.962,14	-	-
RS	CRISTAL	4306056	9.962,49	9.962,49	-	-
MG	PASSA TEMPO	3147709	9.963,06	9.963,06	-	-
MG	TAQUARACU DE MINAS	3168309	9.963,25	9.963,25	-	-
GO	MARA ROSA	5212808	9.963,64	9.963,64	-	-
MG	NOVORIZONTE	3145372	9.964,81	9.964,81	-	-
MG	MIRADOURO	3142106	9.965,24	9.965,24	-	-
MT	SAO FELIX DO ARAGUAIA	5107859	9.965,95	9.965,95	-	-
SP	LARANJAL PAULISTA	3526407	9.966,30	9.966,30	-	-
MS	CARACOL	5002803	9.966,36	9.966,36	-	-
RS	TERRA DE AREIA	4321436	9.968,10	9.968,10	-	-
MG	PORTO FIRME	3152303	9.968,94	9.968,94	-	-
MG	EXTREMA	3125101	9.971,12	9.971,12	-	-
MG	PEQUERI	3149507	9.971,60	9.971,60	-	-
MG	PASSABEM	3147501	9.972,20	9.972,20	-	-
GO	SANTA HELENA DE GOIAS	5219308	9.974,55	9.974,55	-	-
MG	CUPARAQUE	3120839	9.976,16	9.976,16	-	-
PR	SAO JOSE DOS PINHAIS	4125506	9.976,20	9.976,20	-	-
SP	RIOLANDIA	3544202	9.976,45	9.976,45	-	-
MG	CENTRAL DE MINAS	3115706	9.976,54	9.976,54	-	-
GO	RIO VERDE	5218805	9.977,72	9.977,72	-	-
SE	MURIBECA	2804300	9.978,30	9.978,30	-	-
RS	SERAFINA CORREA	4320404	9.983,45	9.983,45	-	-
SP	AGUDOS	3500709	9.983,70	9.983,70	-	-
PR	CRUZEIRO DO SUL	4106704	9.984,44	9.984,44	-	-
TO	PORTO NACIONAL	1718204	9.984,89	9.984,89	-	-
RS	PARAI	4314001	9.986,50	9.986,50	-	-
MG	CAETE	3110004	9.990,38	9.990,38	-	-
SP	PONTAL	3540200	9.990,68	9.990,68	-	-
SC	CANOINHAS	4203808	9.990,96	9.990,96	-	-
MG	ALTO RIO DOCE	3102100	9.991,46	9.991,46	-	-
PR	PONTAL DO PARANA	4119954	9.993,56	9.993,56	-	-
RO	PRESIDENTE MEDICI	1100254	9.994,52	9.994,52	-	-
SP	PANORAMA	3535408	9.995,08	9.995,08	-	-
MG	DIVISOPOLIS	3122454	9.995,11	9.995,11	-	-
SC	ASCURRA	4201703	9.995,86	9.995,86	-	-
SP	ITAPECERICA DA SERRA	3522208	9.997,20	9.997,20	-	-
RO	GUAJARA-MIRIM	1100106	9.997,99	9.997,99	-	-
TO	MATEIOS	1712702	10.000,31	10.000,31	-	-
PR	RONCADOR	4122503	10.002,53	10.002,53	-	-
MG	SAO FRANCISCO DE SALES	3161304	10.002,68	10.002,68	-	-
MG	MIRAVANIA	3142254	10.004,49	10.004,49	-	-
RS	MAQUINE	4311775	10.004,70	10.004,70	-	-
RS	NOVA BASSANO	4312906	10.004,86	10.004,86	-	-
SP	JARDINOPOLIS	3525102	10.005,64	10.005,64	-	-
GO	LAGOA SANTA	5212253	10.006,03	10.006,03	-	-
SP	ITAPORANGA	3522802	10.008,90	10.008,90	-	-
RS	SANTA CLARA DO SUL	4316758	10.010,51	10.010,51	-	-
MT	SANTO ANTONIO DO LESTE	5107792	10.011,41	10.011,41	-	-
RS	ROCA SALES	4315800	10.011,69	10.011,69	-	-
SP	UBIRAJARA	3555505	10.013,11	10.013,11	-	-
MG	CACHOEIRA DA PRATA	3109600	10.013,89	10.013,89	-	-
MG	ALBERTINA	3101409	10.015,79	10.015,79	-	-
PR	ARAPUJA	4101655	10.016,19	10.016,19	-	-
SC	TANGARA	4217907	10.016,33	10.016,33	-	-
RS	SAO JOSE DO NORTE	4318507	10.016,76	10.016,76	-	-
SP	SANTA MARIA DA SERRA	3547007	10.019,62	10.019,62	-	-
MG	CANDEIAS	3112000	10.020,54	10.020,54	-	-
PR	PATO BRANCO	4118501	10.025,45	10.025,45	-	-
PR	PAULO FRONTIN	4118709	10.026,59	10.026,59	-	-
RS	ARROIO DOS RATOS	4301107	10.027,24	10.027,24	-	-
TO	ARAGUACEMA	1701903	10.027,24	10.027,24	-	-
SC	CORONEL FREITAS	4204400	10.027,87	10.027,87	-	-
MT	ALTO GARCAS	5100409	10.028,26	10.028,26	-	-
PR	JUNDIAI DO SUL	4112900	10.030,00	10.030,00	-	-
MS	DOURADINA	5003504	10.030,45	10.030,45	-	-
SP	ITANHAEM	3522109	10.030,50	10.030,50	-	-
TO	CARIRI DO TOCANTINS	1703867	10.030,85	10.030,85	-	-
SP	CANAS	3509957	10.032,01	10.032,01	-	-
GO	CACHOEIRA ALTA	5204102	10.032,53	10.032,53	-	-
SP	POA	3539806	10.032,89	10.032,89	-	-
PR	CAFEZAL DO SUL	4103479	10.032,93	10.032,93	-	-
GO	NEROPOLIS	5214507	10.034,69	10.034,69	-	-
SP	MAIRINQUE	3528403	10.034,76	10.034,76	-	-
MG	VAZANTE	3171006	10.034,94	10.034,94	-	-
RS	TAQUARI	4321303	10.036,62	10.036,62	-	-
SP	MANDURI	3528601	10.038,55	10.038,55	-	-
PR	COLORADO	4105904	10.038,74	10.038,74	-	-
RN	FERNANDO PEDROZA	2403756	10.038,87	10.038,87	-	-
MG	GONZAGA	3127503	10.039,00	10.039,00	-	-
TO	CARMOLANDIA	1703883	10.041,52	10.041,52	-	-
MG	SAO SEBASTIAO DO MARANHAO	3164506	10.041,82	10.041,82	-	-
SC	IPIRA	4207601	10.041,95	10.041,95	-	-
MG	BELO ORIENTE	3106309	10.045,35	10.045,35	-	-
MS	BANDEIRANTES	5001508	10.046,43	10.046,43	-	-
SC	URUBICI	4218905	10.049,43	10.049,43	-	-
RS	NONOAI	4312708	10.050,74	10.050,74	-	-
MT	PARANAITA	5106299	10.050,91	10.050,91	-	-
TO	CENTENARIO	1704105	10.052,01	10.052,01	-	-
RN	SAO RAFAEL	2412807	10.052,11	10.052,11	-	-
TO	FATIMA	1707553	10.052,42	10.052,42	-	-
MG	SENADOR CORTES	3165602	10.052,89	10.052,89	-	-
SC	BOM RETIRO	4202602	10.053,43	10.053,43	-	-

DOCUMENTO ASSINADO DIGITALMENTE - PROTOCOLO:49930/2024 - 10/10/2024 - 13:22 - U4DN-10UM-K904-5337





SP	LINDOIA	3527009	10.054,60	10.054,60	-	-
MT	COLIDER	5103205	10.055,05	10.055,05	-	-
MG	JACUI	3134806	10.055,18	10.055,18	-	-
SP	MONTE APRAZIVEL	3531407	10.055,22	10.055,22	-	-
MG	IBIA	3129509	10.056,05	10.056,05	-	-
RO	ALVORADA DOESTE	1100346	10.058,27	10.058,27	-	-
MG	BOM JESUS DA PENHA	3107604	10.058,68	10.058,68	-	-
GO	CASTELANDIA	5205059	10.059,53	10.059,53	-	-
MG	ARAPORA	3103751	10.060,95	10.060,95	-	-
MG	LAMBARI	3137809	10.062,52	10.062,52	-	-
MT	SORRISO	5107925	10.065,15	10.065,15	-	-
RS	URUGUAIANA	4322400	10.066,83	10.066,83	-	-
RS	CAMBARA DO SUL	4303608	10.068,05	10.068,05	-	-
MG	MATERLANDIA	3140605	10.068,95	10.068,95	-	-
MT	NOSSA SENHORA DO LIVRAMENTO	5106109	10.072,43	10.072,43	-	-
PR	ANAHY	4101051	10.072,91	10.072,91	-	-
PR	DOUTOR ULYSSES	4128633	10.075,27	10.075,27	-	-
PR	CAMPO MOURAO	4104303	10.075,89	10.075,89	-	-
TO	ABREULANDIA	1700251	10.075,94	10.075,94	-	-
MG	DORES DE CAMPOS	3123007	10.076,35	10.076,35	-	-
RS	CERRO GRANDE DO SUL	4305173	10.077,18	10.077,18	-	-
SE	ITABI	2803104	10.079,28	10.079,28	-	-
MG	FORMOSO	3126208	10.080,10	10.080,10	-	-
SP	AGUAI	3500303	10.080,74	10.080,74	-	-
RS	PORTAO	4314803	10.081,11	10.081,11	-	-
RO	ALTO PARAISO	1100403	10.081,39	10.081,39	-	-
RO	SAO FELIPE DOESTE	1101484	10.085,91	10.085,91	-	-
SP	BOM SUCESSO DE ITARARE	3507159	10.086,44	10.086,44	-	-
GO	OURO VERDE DE GOIAS	5215405	10.086,89	10.086,89	-	-
SP	VARGEM GRANDE DO SUL	3556404	10.087,57	10.087,57	-	-
RS	FELIZ	4308102	10.087,69	10.087,69	-	-
SP	MACATUBA	3528007	10.089,01	10.089,01	-	-
SC	BANDEIRANTE	4202081	10.089,56	10.089,56	-	-
MA	SAO LUIS	2111300	10.089,58	10.089,58	-	-
MT	GUIRATINGA	5104203	10.090,10	10.090,10	-	-
GO	GAMELEIRA DE GOIAS	5208152	10.090,22	10.090,22	-	-
SP	NOVO HORIZONTE	3533502	10.090,33	10.090,33	-	-
MG	SANTO ANTONIO DO AVENTUREIRO	3160009	10.090,46	10.090,46	-	-
RS	ESTEIO	4307708	10.094,35	10.094,35	-	-
PR	ENTRE RIOS DO OESTE	4107538	10.094,70	10.094,70	-	-
PR	BORRAZOPOLIS	4103305	10.096,79	10.096,79	-	-
RN	BODO	2401651	10.097,85	10.097,85	-	-
RS	ESPERANCA DO SUL	4307450	10.098,54	10.098,54	-	-
MG	IBIAI	3129608	10.099,30	10.099,30	-	-
SP	COLINA	3512001	10.101,15	10.101,15	-	-
PR	TIBAGI	4127502	10.102,24	10.102,24	-	-
PB	AMPARO	2500734	10.102,30	10.102,30	-	-
SP	PORANGABA	3540507	10.104,16	10.104,16	-	-
PR	SAO JERONIMO DA SERRA	4124707	10.104,85	10.104,85	-	-
SP	SARAPUI	3551108	10.105,25	10.105,25	-	-
GO	CATURAI	5205208	10.108,52	10.108,52	-	-
BA	LAURO DE FREITAS	2919207	10.109,20	10.109,20	-	-
PR	PINHAL DE SAO BENTO	4119251	10.111,40	10.111,40	-	-
RO	CAMPO NOVO DE RONDONIA	1100700	10.111,81	10.111,81	-	-
GO	BURITINOPOLIS	5203962	10.112,65	10.112,65	-	-
PR	MANGUEIRINHA	4114401	10.112,73	10.112,73	-	-
SP	SARUTAIA	3551207	10.113,43	10.113,43	-	-
RS	SAPUCAIA DO SUL	4320008	10.113,44	10.113,44	-	-
MT	AGUA BOA	5100201	10.113,97	10.113,97	-	-
SP	BARIRI	3505203	10.114,17	10.114,17	-	-
TO	FORTALEZA DO TABOCAO	1708254	10.116,42	10.116,42	-	-
PR	GUAMIRANGA	4108957	10.116,47	10.116,47	-	-
RJ	MIGUEL PEREIRA	3302908	10.116,49	10.116,49	-	-
MG	JESUANIA	3135902	10.116,72	10.116,72	-	-
RS	ITAPUCA	4310579	10.117,07	10.117,07	-	-
SP	ESPIRITO SANTO DO TURVO	3515194	10.118,10	10.118,10	-	-
RS	FORQUETINHA	4308433	10.118,51	10.118,51	-	-
SP	PARANAPANEMA	3535804	10.119,12	10.119,12	-	-
MG	ALPINOPOLIS	3101904	10.119,24	10.119,24	-	-
PR	IVAIPORA	4111506	10.120,19	10.120,19	-	-
MT	CAMPO NOVO DO PARECIS	5102637	10.120,32	10.120,32	-	-
RS	MAMPITUBA	4311734	10.123,18	10.123,18	-	-
RS	ESTANCIA VELHA	4307609	10.123,82	10.123,82	-	-
MG	UBERABA	3170107	10.125,97	10.125,97	-	-
GO	MOSSAMEDES	5213905	10.126,70	10.126,70	-	-
SP	NOVA GRANADA	3533007	10.127,28	10.127,28	-	-
SC	JARAGUA DO SUL	4208906	10.128,33	10.128,33	-	-
TO	PUGMIL	1718451	10.128,64	10.128,64	-	-
SC	CHAPECO	4204202	10.128,73	10.128,73	-	-
SP	TAQUARITUBA	3553807	10.129,25	10.129,25	-	-
MG	ITUIUTABA	3134202	10.131,04	10.131,04	-	-
SP	BERNARDINO DE CAMPOS	3506300	10.132,72	10.132,72	-	-
RS	GIRUA	4309001	10.133,43	10.133,43	-	-
PR	TAMARANA	4126678	10.143,46	10.143,46	-	-
RS	PARECI NOVO	4314035	10.143,62	10.143,62	-	-
SC	ATALANTA	4201802	10.143,72	10.143,72	-	-
RS	CAPAO DO CIPO	4304655	10.143,99	10.143,99	-	-
MG	AMPARO DO SERRA	3102506	10.144,02	10.144,02	-	-
SC	LUZERNA	4210035	10.144,41	10.144,41	-	-
RO	CABIXI	1100031	10.145,55	10.145,55	-	-
MG	PIRANGUCU	3150901	10.145,61	10.145,61	-	-
SC	POMERODE	4213203	10.145,62	10.145,62	-	-
MG	CARMO DA CACHOEIRA	3113909	10.146,65	10.146,65	-	-
MG	BANDEIRA	3105202	10.146,79	10.146,79	-	-
SP	TAUBATE	3554102	10.147,93	10.147,93	-	-
MG	BOTELHOS	3108404	10.149,80	10.149,80	-	-
RS	CATUIPE	4305009	10.151,60	10.151,60	-	-
SP	NUPORANGA	3533601	10.153,66	10.153,66	-	-
SP	EUCLIDES DA CUNHA PAULISTA	3515350	10.154,47	10.154,47	-	-
RS	BOSSOROCA	4302501	10.157,72	10.157,72	-	-

DOCUMENTO ASSINADO DIGITALMENTE - PROTOCOLO:49930/2024 - 10/10/2024 - 13:22 - U4DN-10UM-K904-5337





RS	TENENTE PORTELA	4321402	10.159,53	10.159,53	-	-
SC	GUARUJA DO SUL	4206603	10.161,59	10.161,59	-	-
SP	SAO PEDRO DO TURVO	3550506	10.161,88	10.161,88	-	-
RS	AGUDO	4300109	10.162,05	10.162,05	-	-
SP	NARANDIBA	3532207	10.162,80	10.162,80	-	-
RJ	MENDES	3302809	10.164,45	10.164,45	-	-
SP	UCHOA	3555604	10.164,67	10.164,67	-	-
RS	SAO SEPE	4319604	10.165,56	10.165,56	-	-
SC	TURVO	4218806	10.166,47	10.166,47	-	-
MG	SANTANA DO JACARE	3158805	10.167,03	10.167,03	-	-
SC	CHAPADAO DO LAGEADO	4204194	10.167,23	10.167,23	-	-
MG	OLHOS-DAGUA	3145455	10.167,90	10.167,90	-	-
RS	LAGOAO	4311254	10.169,47	10.169,47	-	-
MG	GUARARA	3128501	10.169,58	10.169,58	-	-
GO	CORUMBAIBA	5205901	10.170,15	10.170,15	-	-
RS	BROCHIER	4302659	10.170,94	10.170,94	-	-
MS	DOURADOS	5003702	10.171,06	10.171,06	-	-
MG	ACUCENA	3100500	10.171,27	10.171,27	-	-
RS	SALVADOR DO SUL	4316501	10.173,41	10.173,41	-	-
RS	SANTA MARIA DO HERVAL	4316956	10.174,43	10.174,43	-	-
MG	CAXAMBU	3115508	10.175,34	10.175,34	-	-
SP	JERIQUARA	3525409	10.176,64	10.176,64	-	-
MG	ESTRELA DO SUL	3124807	10.177,08	10.177,08	-	-
SC	CRICIUMA	4204608	10.181,04	10.181,04	-	-
MG	LAGOA SANTA	3137601	10.181,54	10.181,54	-	-
SC	SANTA CECILIA	4215505	10.181,82	10.181,82	-	-
SP	TANABI	3553401	10.182,62	10.182,62	-	-
RS	CHARQUEADAS	4305355	10.183,03	10.183,03	-	-
PR	NOVA LARANJEIRAS	4117057	10.184,30	10.184,30	-	-
GO	BRITANIA	5203807	10.186,57	10.186,57	-	-
SP	CAPIVARI	3510401	10.186,69	10.186,69	-	-
TO	AGUIARNOPOLIS	1700301	10.187,26	10.187,26	-	-
PB	CABEDELLO	2503209	10.188,20	10.188,20	-	-
MS	PORTO MURTINHO	5006903	10.188,31	10.188,31	-	-
SP	ITAPOLIS	3522703	10.188,91	10.188,91	-	-
MG	SANTA HELENA DE MINAS	3157658	10.191,03	10.191,03	-	-
MG	CRUZILIA	3120805	10.193,34	10.193,34	-	-
GO	MUNDO NOVO	5214051	10.193,43	10.193,43	-	-
SP	SAO MIGUEL ARCANJO	3550209	10.193,93	10.193,93	-	-
SP	IGARACU DO TIETE	3520004	10.194,11	10.194,11	-	-
TO	RIO DA CONCEICAO	1718659	10.194,45	10.194,45	-	-
PR	MAMBORE	4114005	10.199,03	10.199,03	-	-
SC	GARUVA	4205803	10.199,79	10.199,79	-	-
GO	ITARUMA	5211305	10.200,17	10.200,17	-	-
RJ	SUMIDOURO	3305703	10.200,28	10.200,28	-	-
SC	COCAL DO SUL	4204251	10.201,98	10.201,98	-	-
SP	EMBU	3515004	10.203,92	10.203,92	-	-
SP	MENDONCA	3529500	10.205,01	10.205,01	-	-
MS	GLORIA DE DOURADOS	5004007	10.208,04	10.208,04	-	-
RS	SAO LOURENCO DO SUL	4318804	10.208,40	10.208,40	-	-
MG	GOVERNADOR VALADARES	3127701	10.208,48	10.208,48	-	-
MG	RECREIO	3154101	10.208,50	10.208,50	-	-
GO	VARIAO	5221908	10.208,97	10.208,97	-	-
SP	JOANOPOLIS	3525508	10.210,86	10.210,86	-	-
PR	CARAMBEI	4104659	10.212,42	10.212,42	-	-
SC	PORTO UNIAO	4213609	10.214,65	10.214,65	-	-
MG	MONTE ALEGRE DE MINAS	3142809	10.214,73	10.214,73	-	-
SP	PENAPOLIS	3537305	10.214,94	10.214,94	-	-
GO	ARENOPOLIS	5202353	10.215,83	10.215,83	-	-
MG	RIO PIRACICABA	3155702	10.216,60	10.216,60	-	-
SP	IPAUSSU	3520905	10.216,75	10.216,75	-	-
MG	SAO JOAO DO MANTENINHA	3162575	10.217,15	10.217,15	-	-
PR	IBIPORA	4109807	10.217,67	10.217,67	-	-
SP	PIRAPOZINHO	3539202	10.218,68	10.218,68	-	-
MT	JAUURU	5105002	10.221,99	10.221,99	-	-
SP	TATUI	3554003	10.222,31	10.222,31	-	-
GO	IACIARA	5209903	10.223,31	10.223,31	-	-
RS	REDENTORA	4315404	10.223,45	10.223,45	-	-
SC	ANCHIETA	4200804	10.223,60	10.223,60	-	-
MG	PONTE NOVA	3152105	10.223,80	10.223,80	-	-
SP	BRODOWSKY	3507803	10.225,01	10.225,01	-	-
PR	TOLEDO	4127700	10.226,93	10.226,93	-	-
SP	PONTALINDA	3540259	10.228,84	10.228,84	-	-
SP	PARISI	3536257	10.229,09	10.229,09	-	-
MG	ANDRELANDIA	3102803	10.231,61	10.231,61	-	-
SP	ITAPEVI	3522505	10.232,35	10.232,35	-	-
MG	NANUQUE	3144300	10.233,37	10.233,37	-	-
PR	TAPIRA	4126900	10.236,23	10.236,23	-	-
RS	VALE REAL	4322541	10.237,31	10.237,31	-	-
GO	FLORES DE GOIAS	5207907	10.240,00	10.240,00	-	-
RS	RODEIO BONITO	4315909	10.242,30	10.242,30	-	-
PR	MERCEDES	4115853	10.245,59	10.245,59	-	-
PR	ESPIGAO ALTO DO IGUACU	4107546	10.245,86	10.245,86	-	-
PR	LIDIANOPOLIS	4113429	10.246,54	10.246,54	-	-
SP	PARAGUACU PAULISTA	3535507	10.246,82	10.246,82	-	-
MG	SARZEDO	3165537	10.248,44	10.248,44	-	-
SP	CANDIDO RODRIGUES	3510104	10.248,98	10.248,98	-	-
RS	PANTANO GRANDE	4313953	10.251,16	10.251,16	-	-
PR	TEIXEIRA SOARES	4127007	10.251,59	10.251,59	-	-
MG	MENDES PIMENTEL	3141504	10.253,78	10.253,78	-	-
SP	URUPES	3556008	10.253,80	10.253,80	-	-
SP	JOSE BONIFACIO	3525706	10.253,88	10.253,88	-	-
MS	TERENOS	5008008	10.256,37	10.256,37	-	-
MA	Maranhão	21	10.256,66	10.256,66	-	-
SC	LAGES	4209300	10.256,84	10.256,84	-	-
SC	ERVAL VELHO	4205209	10.260,18	10.260,18	-	-
GO	CACHOEIRA DOURADA	5204250	10.262,40	10.262,40	-	-
SC	MAJOR VIEIRA	4210308	10.268,69	10.268,69	-	-
SP	VOTUPORANGA	3557105	10.273,00	10.273,00	-	-
TO	OLIVEIRA DE FATIMA	1715507	10.276,38	10.276,38	-	-
SP	TARABAI	3553906	10.279,69	10.279,69	-	-
RS	PICADA CAFE	4314423	10.280,38	10.280,38	-	-
MG	TRES MARIAS	3169356	10.281,58	10.281,58	-	-
SP	LAVRINHAS	3526605	10.283,35	10.283,35	-	-
MG	JAGUARACU	3135001	10.285,01	10.285,01	-	-

DOCUMENTO ASSINADO DIGITALMENTE - PROTOCOLO:49930/2024 - 10/10/2024 - 13:22 - U4DN-10UM-K904-5337





MG	PIRANGA	3150802	10.285,43	10.285,43	-	-
PR	RIO BRANCO DO IVAI	4122172	10.285,86	10.285,86	-	-
SP	SANTO ANTONIO DE POSSE	3548005	10.285,93	10.285,93	-	-
SP	RANCHARIA	3542206	10.286,96	10.286,96	-	-
RS	SAO BORJA	4318002	10.289,17	10.289,17	-	-
RS	PANAMBI	4313904	10.289,23	10.289,23	-	-
PR	VIRMOND	4128658	10.290,97	10.290,97	-	-
SP	CACONDE	3508702	10.291,23	10.291,23	-	-
MG	BARBACENA	3105608	10.291,73	10.291,73	-	-
SP	PALESTINA	3535002	10.291,98	10.291,98	-	-
PR	AMAPORA	4100905	10.292,25	10.292,25	-	-
SC	CAMPO BELO DO SUL	4203402	10.292,35	10.292,35	-	-
SP	NEVES PAULISTA	3532504	10.293,96	10.293,96	-	-
MG	BONFIM	3108107	10.294,16	10.294,16	-	-
GO	ITAGUARI	5210562	10.295,63	10.295,63	-	-
GO	JATAI	5211909	10.297,54	10.297,54	-	-
PR	FLORIDA	4108106	10.300,45	10.300,45	-	-
MG	ACAIACA	3100401	10.300,55	10.300,55	-	-
MG	PRADOS	3152709	10.301,56	10.301,56	-	-
PR	ALVORADA DO SUL	4100806	10.301,79	10.301,79	-	-
MG	GUAXUPE	3128709	10.301,85	10.301,85	-	-
SC	TIGRINHOS	4217956	10.303,53	10.303,53	-	-
MG	CORREGO NOVO	3120003	10.305,31	10.305,31	-	-
GO	PORTEIRAO	5218052	10.306,87	10.306,87	-	-
GO	DOVERLANDIA	5207253	10.306,91	10.306,91	-	-
MG	BERILO	3106507	10.308,95	10.308,95	-	-
MG	ITANHANDU	3133105	10.309,07	10.309,07	-	-
GO	ARACU	5201603	10.309,33	10.309,33	-	-
MG	ITAUNA	3133808	10.310,11	10.310,11	-	-
MT	CHAPADA DOS GUIMARAES	5103007	10.310,39	10.310,39	-	-
MG	ALAGOA	3101300	10.316,10	10.316,10	-	-
RS	CAMPINA DAS MISSOES	4303707	10.316,93	10.316,93	-	-
RS	HUMAITA	4309704	10.317,26	10.317,26	-	-
SP	IBIUNA	3519709	10.317,64	10.317,64	-	-
SP	ARACOIABA DA SERRA	3502903	10.319,79	10.319,79	-	-
PR	CASCVEL	4104808	10.319,83	10.319,83	-	-
SP	CAFELANDIA	3508801	10.321,88	10.321,88	-	-
MG	CONSELHEIRO PENA	3118403	10.322,05	10.322,05	-	-
SP	SANTO ANTONIO DO JARDIM	3548104	10.322,33	10.322,33	-	-
MG	ITUTINGA	3134509	10.323,51	10.323,51	-	-
MG	PASSOS	3147907	10.324,10	10.324,10	-	-
MG	BAMBUI	3105103	10.324,24	10.324,24	-	-
MG	FREI LAGONEGRO	3126950	10.324,42	10.324,42	-	-
MG	TOCOS DO MOJI	3169059	10.324,47	10.324,47	-	-
SC	OURO	4211801	10.325,28	10.325,28	-	-
PE	Pernambuco	26	10.327,56	10.327,56	-	-
MS	MARACAJU	5005400	10.327,74	10.327,74	-	-
RS	SAO PEDRO DO SUL	4319406	10.328,03	10.328,03	-	-
RS	CAPAO DO LEAO	4304663	10.329,40	10.329,40	-	-
SC	PLANALTO ALEGRE	4213153	10.330,15	10.330,15	-	-
RS	CASCA	4304903	10.330,83	10.330,83	-	-
RS	MATO CASTELHANO	4312138	10.330,89	10.330,89	-	-
PR	CORONEL DOMINGOS SOARES	4106456	10.331,25	10.331,25	-	-
RJ	BARRA MANSÁ	3300407	10.331,32	10.331,32	-	-
MG	COROACI	3119203	10.335,37	10.335,37	-	-
RO	MINISTRO ANDREAZZA	1101203	10.335,48	10.335,48	-	-
GO	BURITI ALEGRE	5203906	10.336,22	10.336,22	-	-
RS	PINHEIRINHO DO VALE	4314498	10.336,29	10.336,29	-	-
GO	MOZARLANDIA	5214002	10.338,43	10.338,43	-	-
SC	ARABUTA	4201273	10.339,87	10.339,87	-	-
RS	NOVA PETROPOLIS	4313201	10.340,18	10.340,18	-	-
SC	GALVAO	4205605	10.341,28	10.341,28	-	-
SP	NOVA EUROPA	3532900	10.341,63	10.341,63	-	-
MG	SAO JOAO DO PACUI	3162658	10.343,54	10.343,54	-	-
SP	ITAPIRAPUA PAULISTA	3522653	10.344,22	10.344,22	-	-
MG	BOM JESUS DO AMPARO	3107703	10.344,32	10.344,32	-	-
MT	ROSARIO OESTE	5107701	10.344,36	10.344,36	-	-
MT	BOM JESUS DO ARAGUAIA	5101852	10.349,66	10.349,66	-	-
RS	MAXIMILIANO DE ALMEIDA	4312203	10.350,92	10.350,92	-	-
MG	SANTANA DA VARGEM	3158300	10.354,90	10.354,90	-	-
GO	INACIOLANDIA	5209937	10.355,73	10.355,73	-	-
SP	PIRAJU	3538808	10.357,27	10.357,27	-	-
MG	LAGOA DOS PATOS	3137304	10.357,84	10.357,84	-	-
MG	DORES DE GUANHAES	3123106	10.359,17	10.359,17	-	-
SC	RIQUEZA	4215075	10.361,27	10.361,27	-	-
PR	MIRADOR	4115903	10.364,02	10.364,02	-	-
PR	SAUDADE DO IGUACU	4126272	10.365,60	10.365,60	-	-
SP	TIETE	3554508	10.367,14	10.367,14	-	-
PR	QUARTO CENTENARIO	4120655	10.373,36	10.373,36	-	-
MG	MARIPA DE MINAS	3140209	10.373,94	10.373,94	-	-
SC	RIO DO CAMPO	4214508	10.375,72	10.375,72	-	-
RO	CHUPINGUAIA	1100924	10.376,34	10.376,34	-	-
RS	MATO LEITAO	4312153	10.379,10	10.379,10	-	-
MG	JURAMENTO	3136801	10.381,48	10.381,48	-	-
SP	RIBEIRAO CORRENTE	3543105	10.382,48	10.382,48	-	-
MT	SAO PEDRO DA CIPA	5107404	10.383,62	10.383,62	-	-
RS	SAO PAULO DAS MISSOES	4319307	10.384,73	10.384,73	-	-
SP	LUCELIA	3527405	10.384,85	10.384,85	-	-
RS	PAIM FILHO	4313607	10.385,10	10.385,10	-	-
SE	CARMOPOLIS	2801504	10.387,97	10.387,97	-	-
SP	PIRACAIÁ	3538600	10.388,41	10.388,41	-	-
RO	CACOAL	1100049	10.388,44	10.388,44	-	-
MA	SANTO ANTONIO DOS LOPES	2110302	10.388,56	10.388,56	-	-
MG	RESSAQUINHA	3154408	10.388,74	10.388,74	-	-
TO	BANDEIRANTES DO TOCANTINS	1703057	10.390,32	10.390,32	-	-
SP	SANTO ANTONIO DO PINHAL	3548203	10.390,61	10.390,61	-	-
GO	UIRAPURU	5221577	10.390,98	10.390,98	-	-
RS	MACHADINHO	4311700	10.392,62	10.392,62	-	-
SP	JUQUITIBA	3526209	10.392,96	10.392,96	-	-
GO	SILVANIA	5220603	10.394,74	10.394,74	-	-
MG	CARMESIA	3113800	10.396,75	10.396,75	-	-
SP	SAO LUIS DO PARAITINGA	3550001	10.397,34	10.397,34	-	-
MG	RITAPOLIS	3156106	10.398,65	10.398,65	-	-
MG	SAO JOSE DO MANTIMENTO	3163607	10.402,08	10.402,08	-	-
MG	PATIS	3147956	10.405,05	10.405,05	-	-
SP	FRANCA	3516200	10.405,85	10.405,85	-	-

DOCUMENTO ASSINADO DIGITALMENTE - PROTOCOLO:49930/2024 - 10/10/2024 - 13:22 - U4DN-10UM-K904-5337





SP	GUARA	3517703	10.411,01	10.411,01	-	-
MG	IBIRACI	3129707	10.412,55	10.412,55	-	-
MG	MERCES	3141603	10.415,25	10.415,25	-	-
PR	PORTO VITORIA	4120309	10.415,44	10.415,44	-	-
RS	SINIMBU	4320677	10.416,25	10.416,25	-	-
PR	MALLET	4113908	10.417,55	10.417,55	-	-
MG	CORREGO FUNDO	3119955	10.417,90	10.417,90	-	-
SP	AVANHANDAVA	3504404	10.419,09	10.419,09	-	-
MT	PRIMAVERA DO LESTE	5107040	10.419,14	10.419,14	-	-
MT	QUERENCIA	5107065	10.420,27	10.420,27	-	-
MS	ALCINOPOLIS	5000252	10.422,67	10.422,67	-	-
MG	DIONISIO	3121803	10.422,76	10.422,76	-	-
SP	GARCA	3516705	10.424,11	10.424,11	-	-
MT	SANTA CARMEM	5107248	10.424,38	10.424,38	-	-
RS	SENTINELA DO SUL	4320354	10.425,41	10.425,41	-	-
MG	CRISTIANO OTONI	3120409	10.426,59	10.426,59	-	-
SC	ARROIO TRINTA	4201604	10.426,83	10.426,83	-	-
MG	CHIADOR	3116209	10.429,13	10.429,13	-	-
MG	UBERLANDIA	3170206	10.429,99	10.429,99	-	-
RJ	PARACAMBI	3303609	10.430,23	10.430,23	-	-
SP	PITANGUEIRAS	3539509	10.432,53	10.432,53	-	-
AP	MACAPA	1600303	10.433,46	10.433,46	-	-
MG	CARMO DO PARANAIBA	3114303	10.436,92	10.436,92	-	-
MG	SAO JOSE DO GOIABAL	3163409	10.437,51	10.437,51	-	-
GO	TURVELANDIA	5221551	10.437,67	10.437,67	-	-
RS	SANTO ANTONIO DA PATRULHA	4317608	10.438,39	10.438,39	-	-
RS	BARROS CASSAL	4302006	10.445,44	10.445,44	-	-
SP	RESTINGA	3542701	10.449,02	10.449,02	-	-
SP	TUPA	3555000	10.452,41	10.452,41	-	-
RS	TIO HUGO	4321469	10.453,08	10.453,08	-	-
MA	BERNARDO DO MEARIM	2101939	10.458,24	10.458,24	-	-
SP	IGUAPE	3520301	10.458,41	10.458,41	-	-
RS	INHACORA	4310413	10.458,42	10.458,42	-	-
MG	PEDRO LEOPOLDO	3149309	10.458,70	10.458,70	-	-
SP	PEDERNEIRAS	3536703	10.458,95	10.458,95	-	-
MG	PIEDADE DO RIO GRANDE	3150307	10.459,04	10.459,04	-	-
SC	FAXINAL DOS GUEDES	4205308	10.459,60	10.459,60	-	-
SC	SAO CRISTOVAO DO SUL	4216057	10.459,67	10.459,67	-	-
SP	VALENTIM GENTIL	3556107	10.459,78	10.459,78	-	-
RS	VENANCIO AIRES	4322608	10.462,86	10.462,86	-	-
MG	BOM JARDIM DE MINAS	3107505	10.462,92	10.462,92	-	-
SP	BALSAMO	3504800	10.463,50	10.463,50	-	-
PR	GUARACI	4109203	10.464,29	10.464,29	-	-
SP	ANHEMBI	3502309	10.465,04	10.465,04	-	-
PR	BOA ESPERANCA	4103008	10.470,21	10.470,21	-	-
SP	SANTA ADELIA	3545605	10.471,91	10.471,91	-	-
MT	JANGADA	5104906	10.475,76	10.475,76	-	-
RS	CACHOEIRINHA	4303103	10.477,81	10.477,81	-	-
RS	GUARANI DAS MISSOES	4309506	10.478,95	10.478,95	-	-
MG	FORTUNA DE MINAS	3126406	10.480,40	10.480,40	-	-
TO	MIRACEMA DO TOCANTINS	1713205	10.483,29	10.483,29	-	-
MG	CAMPO AZUL	3111150	10.483,75	10.483,75	-	-
MG	INHAUMA	3131000	10.487,51	10.487,51	-	-
PI	DOM INOCENCIO	2203453	10.488,25	10.488,25	-	-
SC	VARGEAO	4219101	10.489,26	10.489,26	-	-
RS	FONTOURA XAVIER	4308300	10.489,51	10.489,51	-	-
GO	BRAZABRANTES	5203609	10.491,13	10.491,13	-	-
PR	ENEAS MARQUES	4107405	10.491,23	10.491,23	-	-
RS	FREDERICO WESTPHALEN	4308508	10.491,57	10.491,57	-	-
RS	SAO GABRIEL	4318309	10.494,10	10.494,10	-	-
MT	SINOP	5107909	10.494,79	10.494,79	-	-
MG	CACHOEIRA DE PAJEU	3102704	10.494,82	10.494,82	-	-
SP	VISTA ALEGRE DO ALTO	3556909	10.495,56	10.495,56	-	-
SP	SUMARE	3552403	10.496,18	10.496,18	-	-
MG	JOAO MONLEVADE	3136207	10.496,71	10.496,71	-	-
MG	SERRANOPOLIS DE MINAS	3166956	10.497,16	10.497,16	-	-
RS	BARRA DO QUARAI	4301875	10.498,23	10.498,23	-	-
MG	PEDRALVA	3149101	10.499,15	10.499,15	-	-
SP	MOGI-GUACU	3530706	10.500,96	10.500,96	-	-
MT	NORTELANDIA	5106000	10.500,98	10.500,98	-	-
SP	CERQUILHO	3511508	10.504,63	10.504,63	-	-
MG	ROCHEDO DE MINAS	3156205	10.504,77	10.504,77	-	-
SP	BORBOREMA	3507407	10.505,20	10.505,20	-	-
RS	ARROIO DO SAL	4301057	10.505,90	10.505,90	-	-
SC	IPORA DO OESTE	4207650	10.506,57	10.506,57	-	-
RS	TUPANDI	4322251	10.508,13	10.508,13	-	-
MG	CLARAVAL	3116407	10.510,28	10.510,28	-	-
MG	FORMIGA	3126109	10.510,71	10.510,71	-	-
MG	BONFINOPOLIS DE MINAS	3108206	10.512,81	10.512,81	-	-
MT	CAMPOS DE JULIO	5102686	10.514,55	10.514,55	-	-
MG	SENHORA DE OLIVEIRA	3166006	10.516,10	10.516,10	-	-
RS	NOVA SANTA RITA	4313375	10.516,57	10.516,57	-	-
RS	NOVO CABRAIS	4313391	10.518,78	10.518,78	-	-
AC	RIO BRANCO	1200401	10.521,34	10.521,34	-	-
MT	ARIPUANA	5101407	10.521,71	10.521,71	-	-
RS	SERTAO SANTANA	4320552	10.523,20	10.523,20	-	-
MG	SILVIANOPOLIS	3167400	10.524,79	10.524,79	-	-
SP	IPUA	3521309	10.525,30	10.525,30	-	-
RS	PINHAL	4314456	10.526,30	10.526,30	-	-
MG	ITAU DE MINAS	3133758	10.526,59	10.526,59	-	-
MT	BARAO DE MELGACO	5101605	10.527,93	10.527,93	-	-
SP	PATROCINIO PAULISTA	3536307	10.529,25	10.529,25	-	-
SP	JULIO MESQUITA	3525805	10.529,39	10.529,39	-	-
SP	DOLCINOPOLIS	3514205	10.532,20	10.532,20	-	-
RS	SAO JOSE DO OURO	4318606	10.535,77	10.535,77	-	-
PR	FERNANDES PINHEIRO	4107736	10.535,88	10.535,88	-	-
RO	VILHENA	1100304	10.536,61	10.536,61	-	-
TO	FIGUEIROPOLIS	1707652	10.542,93	10.542,93	-	-
PR	ATALAIA	4102208	10.546,05	10.546,05	-	-
SP	RIO DAS PEDRAS	3544004	10.548,88	10.548,88	-	-

DOCUMENTO ASSINADO DIGITALMENTE - PROTOCOLO:49930/2024 - 10/10/2024 - 13:22 - U4DN-10UM-K904-5337





RS	SANTIAGO	4317400	10.550,01	10.550,01	-	-
MG	SACRAMENTO	3156908	10.553,62	10.553,62	-	-
MG	SAO JOAO DEL REI	3162500	10.554,53	10.554,53	-	-
MG	PATROCINIO DO MURIAE	3148202	10.557,60	10.557,60	-	-
MG	SANTANA DE PIRAPAMA	3158508	10.558,67	10.558,67	-	-
RS	TABAI	4320859	10.559,83	10.559,83	-	-
PR	SAO JOSE DA BOA VISTA	4125407	10.560,76	10.560,76	-	-
MG	DIVINOPOLIS	3122306	10.561,68	10.561,68	-	-
RS	ALTO FELIZ	4300570	10.561,91	10.561,91	-	-
PR	Paraná	41	10.564,26	10.564,26	-	-
RS	IBIRAIARAS	4309902	10.567,36	10.567,36	-	-
SP	ITUVERAVA	3524105	10.569,93	10.569,93	-	-
MG	RIO DO PRADO	3155108	10.572,91	10.572,91	-	-
SC	RIO DO SUL	4214805	10.575,03	10.575,03	-	-
MG	CURVELO	3120904	10.575,85	10.575,85	-	-
MG	FELIXLANDIA	3125705	10.577,69	10.577,69	-	-
SP	SANTA BRANCA	3546009	10.578,77	10.578,77	-	-
MS	VICENTINA	5008404	10.579,12	10.579,12	-	-
PR	BOA VENTURA DE SAO ROQUE	4103040	10.580,60	10.580,60	-	-
GO	CEZARINA	5205455	10.584,73	10.584,73	-	-
SP	SUZANO	3552502	10.585,21	10.585,21	-	-
MG	BOM SUCESSO	3108008	10.585,58	10.585,58	-	-
GO	MARZAGAO	5212907	10.591,59	10.591,59	-	-
SC	TIMBO	4218202	10.592,96	10.592,96	-	-
RS	GUAPORE	4309407	10.594,49	10.594,49	-	-
RS	SANTA ROSA	4317202	10.597,17	10.597,17	-	-
SP	SAO LOURENCO DA SERRA	3549953	10.598,86	10.598,86	-	-
RS	GENERAL CAMARA	4308805	10.602,03	10.602,03	-	-
SP	MIRANTE DO PARANAPANEMA	3530201	10.603,08	10.603,08	-	-
SP	CUNHA	3513603	10.605,35	10.605,35	-	-
MG	MATUTINA	3141207	10.606,76	10.606,76	-	-
MT	NOVA CANAA DO NORTE	5106216	10.609,35	10.609,35	-	-
RS	CANGUCU	4304507	10.611,59	10.611,59	-	-
RN	PEDRA PRETA	2409605	10.612,22	10.612,22	-	-
SP	SANTOPOLIS DO AGUAPEI	3548401	10.613,53	10.613,53	-	-
RS	SAO JOSE DO SUL	4318614	10.613,69	10.613,69	-	-
MG	BALDIM	3105004	10.615,54	10.615,54	-	-
SP	MARACAI	3528809	10.616,69	10.616,69	-	-
SP	PIQUETE	3538501	10.617,35	10.617,35	-	-
PR	LOBATO	4113601	10.617,94	10.617,94	-	-
RS	ALEGRIA	4300455	10.619,60	10.619,60	-	-
GO	MATRINCHA	5212956	10.621,31	10.621,31	-	-
RS	SAO SEBASTIAO DO CAI	4319505	10.624,98	10.624,98	-	-
RS	IVOTI	4310801	10.625,06	10.625,06	-	-
SP	AMERICO DE CAMPOS	3501806	10.625,35	10.625,35	-	-
SC	JABORA	4208609	10.626,35	10.626,35	-	-
SP	CANDIDO MOTA	3510005	10.626,58	10.626,58	-	-
MG	JABOTICATUBAS	3134608	10.627,03	10.627,03	-	-
RS	DOM FELICIANO	4306502	10.628,16	10.628,16	-	-
SP	IRAPURU	3521606	10.629,50	10.629,50	-	-
MG	SANTA MARIA DO SALTO	3158102	10.631,14	10.631,14	-	-
SP	REGISTRO	3542602	10.636,93	10.636,93	-	-
MG	SOLEDADE DE MINAS	3167806	10.637,96	10.637,96	-	-
MG	ITAJUBA	3132404	10.638,68	10.638,68	-	-
RS	CAMPOS BORGES	4304101	10.639,46	10.639,46	-	-
MG	SAO LOURENCO	3163706	10.643,29	10.643,29	-	-
SP	SANTA BARBARA DOESTE	3545803	10.644,29	10.644,29	-	-
RS	ESPUMOSO	4307500	10.647,05	10.647,05	-	-
SP	SAO VICENTE	3551009	10.647,09	10.647,09	-	-
RS	MORRO REDONDO	4312450	10.648,95	10.648,95	-	-
MG	SAO FELIX DE MINAS	3161056	10.649,33	10.649,33	-	-
PR	MUNHOZ DE MELO	4116307	10.650,99	10.650,99	-	-
PR	NOVA ESPERANCA DO SUDOESTE	4116950	10.652,38	10.652,38	-	-
RJ	CORDEIRO	3301504	10.652,60	10.652,60	-	-
RS	MARIANA PIMENTEL	4311981	10.654,67	10.654,67	-	-
MT	SAPEZAL	5107875	10.654,70	10.654,70	-	-
SP	APARECIDA	3502507	10.657,29	10.657,29	-	-
RS	QUINZE DE NOVEMBRO	4315354	10.658,52	10.658,52	-	-
PR	CAMPINA DO SIMAO	4103958	10.659,13	10.659,13	-	-
TO	PALMAS	1721000	10.659,25	10.659,25	-	-
MG	BUENOPOLIS	3109204	10.659,86	10.659,86	-	-
SC	MONDAI	4211009	10.660,62	10.660,62	-	-
RJ	ITATAIA	3302254	10.660,62	10.660,62	-	-
MG	GUIRICEMA	3129004	10.660,63	10.660,63	-	-
MG	CAIANA	3110103	10.661,32	10.661,32	-	-
MG	CARVALHOS	3114808	10.661,56	10.661,56	-	-
RR	BOA VISTA	1400100	10.661,68	10.661,68	-	-
MG	RIO ACIMA	3154804	10.664,94	10.664,94	-	-
MG	PAULA CANDIDO	3148301	10.665,87	10.665,87	-	-
MG	COUTO DE MAGALHAES DE MINAS	3120102	10.665,87	10.665,87	-	-
GO	PALMELO	5215801	10.666,58	10.666,58	-	-
RN	LAJES	2406700	10.666,62	10.666,62	-	-
SC	UNIAO DO OESTE	4218855	10.667,10	10.667,10	-	-
PR	JESUITAS	4112751	10.668,24	10.668,24	-	-
MG	BOM JESUS DO GALHO	3107802	10.668,60	10.668,60	-	-
MG	BOCAINA DE MINAS	3107208	10.669,25	10.669,25	-	-
MG	CONQUISTA	3118205	10.669,28	10.669,28	-	-
MG	SANTANA DOS MONTES	3159100	10.671,77	10.671,77	-	-
SC	SANTA ROSA DE LIMA	4215604	10.672,35	10.672,35	-	-
SE	CUMBE	2801900	10.673,00	10.673,00	-	-
ES	PRESIDENTE KENNEDY	3204302	10.673,87	10.673,87	-	-
PR	TUPASSI	4127957	10.674,89	10.674,89	-	-
SP	DOIS CORREGOS	3514106	10.674,95	10.674,95	-	-
SP	FLORIDA PAULISTA	3516002	10.674,96	10.674,96	-	-
SP	CASSIA DOS COQUEIROS	3510906	10.676,47	10.676,47	-	-
MT	CAMPO VERDE	5102678	10.676,50	10.676,50	-	-
SP	QUATA	3541703	10.677,40	10.677,40	-	-
MG	SAO JOSE DA VARGINHA	3163102	10.678,07	10.678,07	-	-
PR	SAO JORGE DO IVAI	4125308	10.678,08	10.678,08	-	-
MG	DOM SILVERIO	3122702	10.678,13	10.678,13	-	-
MG	POCRANE	3151909	10.678,29	10.678,29	-	-
SP	CABRALIA PAULISTA	3508306	10.683,28	10.683,28	-	-
RS	CAMPO BOM	4303905	10.685,08	10.685,08	-	-
SP	PARAISO	3535705	10.685,50	10.685,50	-	-
PR	CRUZEIRO DO IGUACU	4106571	10.688,04	10.688,04	-	-

DOCUMENTO ASSINADO DIGITALMENTE - PROTOCOLO:49930/2024 - 10/10/2024 - 13:22 - U4DN-10UM-K904-5337







MG	ANDRADAS	3102605	10.688,96	10.688,96	-	-
SC	SAO CARLOS	4216008	10.689,04	10.689,04	-	-
MG	MOEDA	3142304	10.691,96	10.691,96	-	-
RS	MONTENEGRO	4312401	10.694,35	10.694,35	-	-
PR	PALOTINA	4117909	10.695,60	10.695,60	-	-
SP	QUADRA	3541653	10.696,59	10.696,59	-	-
GO	BELA VISTA DE GOIAS	5203302	10.696,65	10.696,65	-	-
SP	BARRETOS	3505500	10.698,46	10.698,46	-	-
SP	MORRO AGUDO	3531902	10.700,22	10.700,22	-	-
RS	RIO PARDO	4315701	10.703,67	10.703,67	-	-
SC	MATOS COSTA	4210704	10.706,40	10.706,40	-	-
RS	RONDA ALTA	4316105	10.707,33	10.707,33	-	-
MS	BONITO	5002209	10.708,62	10.708,62	-	-
SP	SERRA AZUL	3551405	10.708,65	10.708,65	-	-
RS	CARAZINHO	4304705	10.711,48	10.711,48	-	-
MG	SANTA EFIGENIA DE MINAS	3157500	10.711,60	10.711,60	-	-
SC	MONTE CASTELO	4211108	10.711,72	10.711,72	-	-
RS	CERRO LARGO	4305207	10.714,07	10.714,07	-	-
SP	ADOLFO	3500204	10.714,72	10.714,72	-	-
SP	BIRIGUI	3506508	10.714,86	10.714,86	-	-
SP	CAMPO LIMPO PAULISTA	3509601	10.715,34	10.715,34	-	-
SP	IACANGA	3519105	10.716,17	10.716,17	-	-
SP	CACAPAVA	3508504	10.717,61	10.717,61	-	-
RS	NAO-ME-TOQUE	4312658	10.718,82	10.718,82	-	-
SP	FERNANDOPOLIS	3515509	10.720,79	10.720,79	-	-
RS	PASSA SETE	4314068	10.721,65	10.721,65	-	-
RS	CANELA	4304408	10.722,71	10.722,71	-	-
SC	SERRA ALTA	4217550	10.725,98	10.725,98	-	-
SP	SANTA ALBERTINA	3545704	10.727,37	10.727,37	-	-
CE	Ceará	23	10.733,10	10.733,10	-	-
RS	RIO GRANDE	4315602	10.733,39	10.733,39	-	-
SC	PINHEIRO PRETO	4213005	10.734,24	10.734,24	-	-
PR	MARQUINHO	4115457	10.734,46	10.734,46	-	-
MG	NATALANDIA	3144375	10.734,47	10.734,47	-	-
MG	IPATINGA	3131307	10.734,93	10.734,93	-	-
RS	ILOPOLIS	4310306	10.736,13	10.736,13	-	-
PB	QUIXABA	2512606	10.736,96	10.736,96	-	-
RO	PORTO VELHO	1100205	10.737,07	10.737,07	-	-
SC	MORRO GRANDE	4211256	10.737,19	10.737,19	-	-
MG	QUARTEL GERAL	3153707	10.739,60	10.739,60	-	-
MG	ARCOS	3104205	10.741,21	10.741,21	-	-
PR	GODOY MOREIRA	4108551	10.741,44	10.741,44	-	-
MG	CAMPANARIO	3110806	10.745,69	10.745,69	-	-
SP	SAO MANUEL	3550100	10.746,38	10.746,38	-	-
RS	SANTO AUGUSTO	4317806	10.747,07	10.747,07	-	-
MG	SANTO ANTONIO DO GRAMA	3160108	10.748,99	10.748,99	-	-
RS	SANTO CRISTO	4317905	10.749,02	10.749,02	-	-
RS	TAPES	4321105	10.749,09	10.749,09	-	-
RS	PALMARES DO SUL	4313656	10.753,62	10.753,62	-	-
TO	CRISTALANDIA	1706100	10.754,18	10.754,18	-	-
MS	RIO NEGRO	5007307	10.755,35	10.755,35	-	-
TO	ALIANCA DO TOCANTINS	1700350	10.756,62	10.756,62	-	-
SP	BATAIAS	3505906	10.759,60	10.759,60	-	-
MG	SERRA AZUL DE MINAS	3166501	10.762,85	10.762,85	-	-
RO	VALE DO ANARI	1101757	10.766,28	10.766,28	-	-
SC	ANGELINA	4200903	10.766,72	10.766,72	-	-
SC	XANXERE	4219507	10.768,77	10.768,77	-	-
MT	ALTO TAQUARI	5100607	10.768,99	10.768,99	-	-
RJ	AREAL	3300225	10.770,18	10.770,18	-	-
RS	JAGUARI	4311106	10.771,87	10.771,87	-	-
MG	LIBERDADE	3138500	10.773,02	10.773,02	-	-
RS	RESTINGA SECA	4315503	10.773,57	10.773,57	-	-
SP	BANANAL	3504909	10.774,23	10.774,23	-	-
MT	PONTAL DO ARAGUAIA	5106653	10.775,84	10.775,84	-	-
GO	MONTIVIDUI DO NORTE	5213772	10.776,67	10.776,67	-	-
SP	IBIRAREMA	3519501	10.777,23	10.777,23	-	-
SP	MONGAGUA	3531100	10.779,03	10.779,03	-	-
RS	GRAVATAI	4309209	10.784,38	10.784,38	-	-
RS	TUNAS	4322152	10.784,77	10.784,77	-	-
MG	CARMO DE MINAS	3114105	10.787,56	10.787,56	-	-
SP	DESCALVADO	3513702	10.787,80	10.787,80	-	-
RO	CASTANHEIRAS	1100908	10.789,42	10.789,42	-	-
RS	SANTO ANTONIO DAS MISSOES	4317707	10.789,68	10.789,68	-	-
RS	HULHA NEGRA	4309654	10.790,83	10.790,83	-	-
MG	MESQUITA	3141702	10.792,21	10.792,21	-	-
SP	OSVALDO CRUZ	3534609	10.793,96	10.793,96	-	-
SC	URUSSANGA	4219002	10.795,47	10.795,47	-	-
SP	DUARTINA	3514502	10.796,84	10.796,84	-	-
SC	BOCAINA DO SUL	4202438	10.797,45	10.797,45	-	-
MT	COMODORO	5103304	10.798,14	10.798,14	-	-
RS	ENCRUZILHADA DO SUL	4306908	10.800,19	10.800,19	-	-
SP	NOVA INDEPENDENCIA	3533205	10.801,36	10.801,36	-	-
SP	PEDREIRA	3537107	10.801,59	10.801,59	-	-
RS	MUCUM	4312609	10.801,76	10.801,76	-	-
SP	PEDREGULHO	3537008	10.802,54	10.802,54	-	-
GO	ESTRELA DO NORTE	5207501	10.805,71	10.805,71	-	-
TO	BRASILANDIA DO TOCANTINS	1703602	10.807,35	10.807,35	-	-
RS	MORMACO	4312427	10.808,65	10.808,65	-	-
SC	SANTA HELENA	4215554	10.809,07	10.809,07	-	-
MG	LEANDRO FERREIRA	3138302	10.809,85	10.809,85	-	-
RS	TRAMANDAI	4321600	10.810,47	10.810,47	-	-
PR	PORTO AMAZONAS	4120101	10.811,15	10.811,15	-	-
PR	PORECATU	4120002	10.811,74	10.811,74	-	-
MG	GUANHAES	3128006	10.812,57	10.812,57	-	-
GO	MONTIVIDUI	5213756	10.813,18	10.813,18	-	-
SC	FORMOSA DO SUL	4205431	10.813,90	10.813,90	-	-
RS	ERVAL GRANDE	4307203	10.814,15	10.814,15	-	-
MS	CORUMBA	5003207	10.815,06	10.815,06	-	-
GO	BURITI DE GOIAS	5203939	10.815,20	10.815,20	-	-
SP	SANTA CRUZ DAS PALMEIRAS	3546306	10.815,51	10.815,51	-	-
SP	LUIS ANTONIO	3527603	10.818,66	10.818,66	-	-
MT	TAPURAH	5108006	10.820,75	10.820,75	-	-
MG	MADRE DE DEUS DE MINAS	3139102	10.822,16	10.822,16	-	-
RS	FORTALEZA DOS VALOS	4308458	10.822,32	10.822,32	-	-
MG	RIO PRETO	3155900	10.822,72	10.822,72	-	-
AC	Acre	12	10.823,20	10.823,20	-	-

DOCUMENTO ASSINADO DIGITALMENTE - PROTOCOLO:49930/2024 - 10/10/2024 - 13:22 - U4DN-10UM-K904-5337





GO	MORRO AGUDO DE GOIAS	5213855	10.826,61	10.826,61	-	-
RJ	COMENDADOR LEVY GASPARIAN	3300951	10.828,28	10.828,28	-	-
SC	IOMERE	4207577	10.829,67	10.829,67	-	-
SC	ORLEANS	4211702	10.829,78	10.829,78	-	-
SP	ALVINLANDIA	3501509	10.835,66	10.835,66	-	-
MG	AREADO	3104304	10.837,86	10.837,86	-	-
SP	GUARACI	3517901	10.840,06	10.840,06	-	-
RS	LAJEADO	4311403	10.841,10	10.841,10	-	-
SP	CATIGUA	3511201	10.841,52	10.841,52	-	-
SP	SAO PEDRO	3550407	10.842,81	10.842,81	-	-
GO	NOVO PLANALTO	5215256	10.843,04	10.843,04	-	-
MG	DIOGO DE VASCONCELOS	3121704	10.844,80	10.844,80	-	-
GO	AVELINOPOLIS	5202809	10.845,21	10.845,21	-	-
SP	JARINU	3525201	10.847,20	10.847,20	-	-
SP	ORLANDIA	3534302	10.847,22	10.847,22	-	-
SP	CERQUEIRA CESAR	3511409	10.851,52	10.851,52	-	-
SP	PRESIDENTE VENCESLAU	3541505	10.852,89	10.852,89	-	-
TO	LIZARDA	1712405	10.853,39	10.853,39	-	-
SP	MINEIROS DO TIETE	3529807	10.853,97	10.853,97	-	-
SP	PRADOPOLIS	3540903	10.856,08	10.856,08	-	-
MG	SANTA MARIA DE ITABIRA	3158003	10.856,56	10.856,56	-	-
MG	UNAI	3170404	10.856,74	10.856,74	-	-
TO	TALISMA	1720978	10.857,72	10.857,72	-	-
SP	GUARATINGUETA	3518404	10.857,81	10.857,81	-	-
SC	BOM JARDIM DA SERRA	4202503	10.858,75	10.858,75	-	-
GO	NIQUELANDIA	5214606	10.859,35	10.859,35	-	-
MG	ARAGUARI	3103504	10.859,96	10.859,96	-	-
RS	CANDIDO GODOI	4304309	10.860,59	10.860,59	-	-
RS	JAGUARA	4311007	10.861,77	10.861,77	-	-
SC	NOVA ERECHIM	4211405	10.862,26	10.862,26	-	-
SC	PAIAL	4211876	10.864,71	10.864,71	-	-
RJ	VASSOURAS	3306206	10.866,55	10.866,55	-	-
RN	FELIPE GUERRA	2403707	10.867,18	10.867,18	-	-
SP	LEME	3526704	10.868,03	10.868,03	-	-
SP	UBATUBA	3555406	10.869,40	10.869,40	-	-
SP	LENCOIS PAULISTA	3526803	10.870,74	10.870,74	-	-
SP	GUAICARA	3517208	10.872,92	10.872,92	-	-
SP	TEJUPA	3554201	10.873,75	10.873,75	-	-
PR	DIAMANTE DOESTE	4107157	10.874,16	10.874,16	-	-
RS	BAGE	4301602	10.875,86	10.875,86	-	-
RS	GUAIBA	4309308	10.878,29	10.878,29	-	-
RS	ITAQUI	4310603	10.878,74	10.878,74	-	-
GO	PETROLINA DE GOIAS	5216809	10.878,81	10.878,81	-	-
RS	SERTAO	4320503	10.879,79	10.879,79	-	-
SC	SAO JOSE	4216602	10.880,76	10.880,76	-	-
SC	PRINCESA	4214151	10.882,32	10.882,32	-	-
MG	POUSO ALEGRE	3152501	10.882,45	10.882,45	-	-
RS	COLINAS	4305587	10.882,58	10.882,58	-	-
TO	PIRAQUE	1717206	10.882,62	10.882,62	-	-
RO	TEIXEIROPOLIS	1101559	10.882,96	10.882,96	-	-
MT	SANTA TEREZINHA	5107776	10.883,05	10.883,05	-	-
RJ	PORCIUNCULA	3304102	10.885,29	10.885,29	-	-
RS	NOVO TIRADENTES	4313441	10.886,85	10.886,85	-	-
MG	DESTERRO DO MELO	3121506	10.886,93	10.886,93	-	-
RS	VALE DO SOL	4322533	10.886,96	10.886,96	-	-
SP	MOGI DAS CRUZES	3530607	10.889,63	10.889,63	-	-
PR	GUARATUBA	4109609	10.890,47	10.890,47	-	-
GO	PARANAIGUARA	5216304	10.892,55	10.892,55	-	-
MG	CARVALHOPOLIS	3114709	10.895,41	10.895,41	-	-
RJ	BOM JARDIM	3300506	10.895,58	10.895,58	-	-
RN	PARAU	2408706	10.896,03	10.896,03	-	-
RS	TRES DE MAIO	4321808	10.897,88	10.897,88	-	-
RS	CORONEL BICACO	4305900	10.899,02	10.899,02	-	-
MG	SAO ROQUE DE MINAS	3164308	10.900,04	10.900,04	-	-
MG	CANA VERDE	3111903	10.900,21	10.900,21	-	-
SP	MONTE AZUL PAULISTA	3531506	10.901,52	10.901,52	-	-
MT	NOVA SANTA HELENA	5106190	10.903,50	10.903,50	-	-
SP	TORRE DE PEDRA	3554656	10.908,56	10.908,56	-	-
PR	GUAPOREMA	4109104	10.913,01	10.913,01	-	-
MT	SANTO AFONSO	5107263	10.913,09	10.913,09	-	-
SP	SAO JOSE DOS CAMPOS	3549904	10.913,11	10.913,11	-	-
RS	CACAPAVA DO SUL	4302808	10.913,24	10.913,24	-	-
RS	SANTO ANGELO	4317509	10.913,97	10.913,97	-	-
SC	SAO BERNARDINO	4215752	10.914,82	10.914,82	-	-
SP	ITATINGA	3523503	10.915,58	10.915,58	-	-
RS	TUPARENDI	4322301	10.915,66	10.915,66	-	-
RS	HORIZONTINA	4309605	10.915,81	10.915,81	-	-
SP	JANDIRA	3525003	10.917,56	10.917,56	-	-
PR	SERTANOPOLIS	4126504	10.917,86	10.917,86	-	-
SP	ASSIS	3504008	10.920,97	10.920,97	-	-
SC	PEDRAS GRANDES	4212403	10.921,48	10.921,48	-	-
SP	NAZARE PAULISTA	3532405	10.925,60	10.925,60	-	-
SP	LINS	3527108	10.934,17	10.934,17	-	-
MG	SAO GERALDO DO BAIXO	3161650	10.935,48	10.935,48	-	-
GO	VILA PROPICIO	5222302	10.940,41	10.940,41	-	-
RS	CAPITAO	4304697	10.942,17	10.942,17	-	-
GO	EDEIA	5207402	10.946,78	10.946,78	-	-
SC	BELMONTE	4202156	10.948,32	10.948,32	-	-
RS	SAO VALENTIM	4319703	10.948,88	10.948,88	-	-
RS	SAO FRANCISCO DE ASSIS	4318101	10.949,11	10.949,11	-	-
RS	IUII	4310207	10.949,61	10.949,61	-	-
RS	SAO LUIZ GONZAGA	4318903	10.949,66	10.949,66	-	-
MG	SAO JOAO DA MATA	3162302	10.950,00	10.950,00	-	-
MG	SAO SEBASTIAO DO RIO VERDE	3164902	10.950,08	10.950,08	-	-
SP	URANIA	3555802	10.950,78	10.950,78	-	-
MG	CANTAGALO	3112059	10.952,11	10.952,11	-	-
RS	VERANOPOLIS	4322806	10.958,17	10.958,17	-	-
MG	PRATAPOLIS	3152907	10.959,09	10.959,09	-	-
MG	CAPETINGA	3112406	10.959,12	10.959,12	-	-
RN	NATAL	2408102	10.960,21	10.960,21	-	-





RS	SANANDUVA	4316600	10.960,80	10.960,80	-	-
MG	CANAA	3111705	10.961,48	10.961,48	-	-
MT	NOVA UBIRATA	5106240	10.962,16	10.962,16	-	-
PR	LUIZIANA	4113734	10.962,45	10.962,45	-	-
TO	DUERE	1707306	10.963,49	10.963,49	-	-
SP	ARACATUBA	3502804	10.964,77	10.964,77	-	-
MS	BRASILANDIA	5002308	10.965,31	10.965,31	-	-
SP	TABOAO DA SERRA	3552809	10.965,63	10.965,63	-	-
SP	BILAC	3506409	10.967,40	10.967,40	-	-
SP	VOTORANTIM	3557006	10.972,44	10.972,44	-	-
PR	HONORIO SERPA	4109658	10.975,54	10.975,54	-	-
PR	BOA ESPERANCA DO IGUACU	4103024	10.975,79	10.975,79	-	-
SP	ICEM	3519808	10.975,96	10.975,96	-	-
MG	ITAMONTE	3133006	10.976,24	10.976,24	-	-
SP	INDIANA	3520608	10.977,86	10.977,86	-	-
MG	ITURAMA	3134400	10.978,76	10.978,76	-	-
SP	ANALANDIA	3502002	10.979,30	10.979,30	-	-
MG	ABADIA DOS DOURADOS	3100104	10.983,51	10.983,51	-	-
SE	BARRA DOS COQUEIROS	2800605	10.987,81	10.987,81	-	-
PR	ARAPOTI	4101606	10.988,32	10.988,32	-	-
RS	CRUZ ALTA	4306106	10.990,09	10.990,09	-	-
RS	GETULIO VARGAS	4308904	10.991,25	10.991,25	-	-
MG	GLAUCILANDIA	3127354	10.992,93	10.992,93	-	-
MG	POCOS DE CALDAS	3151800	10.993,49	10.993,49	-	-
MG	SANTA FE DE MINAS	3157609	10.994,00	10.994,00	-	-
SP	IGARATA	3520202	10.995,66	10.995,66	-	-
SP	MAIRIPORA	3528502	10.996,02	10.996,02	-	-
MG	FRANCISCO DUMONT	3126604	10.996,53	10.996,53	-	-
SP	CACHOEIRA PAULISTA	3508603	10.997,48	10.997,48	-	-
SP	PRAIA GRANDE	3541000	10.998,47	10.998,47	-	-
RS	CHARRUA	4305371	10.999,33	10.999,33	-	-
SP	ORINDIUVÁ	3534203	11.000,28	11.000,28	-	-
SP	PEREIRA BARRETO	3537404	11.004,30	11.004,30	-	-
RS	AMARAL FERRADOR	4300638	11.004,68	11.004,68	-	-
RO	PRIMAVERA DE RONDONIA	1101476	11.006,05	11.006,05	-	-
MG	JOAQUIM FELICIO	3136405	11.006,48	11.006,48	-	-
RS	CACHOEIRA DO SUL	4303004	11.007,21	11.007,21	-	-
SP	ALFREDO MARCONDES	3500808	11.009,25	11.009,25	-	-
SP	SERTAQUINHO	3551702	11.009,96	11.009,96	-	-
MG	JENIPAPO DE MINAS	3135456	11.010,28	11.010,28	-	-
SP	VALPARAISO	3556305	11.011,44	11.011,44	-	-
SP	MARTINOPOLIS	3529203	11.011,69	11.011,69	-	-
RJ	ITAOCARA	3302106	11.011,82	11.011,82	-	-
RS	IFE	4310439	11.012,50	11.012,50	-	-
RS	MORRINHOS DO SUL	4312443	11.013,43	11.013,43	-	-
MG	MORRO DA GARÇA	3143609	11.014,22	11.014,22	-	-
RS	PROGRESSO	4315156	11.014,66	11.014,66	-	-
MT	IPIRANGA DO NORTE	5104526	11.015,01	11.015,01	-	-
RS	VISTA GAUCHA	4323705	11.018,07	11.018,07	-	-
GO	PIRANHAS	5217203	11.019,37	11.019,37	-	-
MG	CRUCILANDIA	3120607	11.019,44	11.019,44	-	-
MG	PIRAPORA	3151206	11.021,98	11.021,98	-	-
SP	MOTUCA	3532058	11.022,37	11.022,37	-	-
SC	SAO PEDRO DE ALCANTARA	4217253	11.025,65	11.025,65	-	-
MT	NOVA NAZARE	5106174	11.027,30	11.027,30	-	-
SP	GUARARAPES	3518206	11.028,95	11.028,95	-	-
MG	PEDRA DOURADA	3149002	11.030,14	11.030,14	-	-
SC	SAO JOAO DO OESTE	4216255	11.030,37	11.030,37	-	-
SP	LAGOINHA	3526308	11.032,77	11.032,77	-	-
SP	IPEUNA	3521101	11.033,44	11.033,44	-	-
GO	ITAGUARU	5210604	11.036,08	11.036,08	-	-
SP	ARUJA	3503901	11.036,72	11.036,72	-	-
SP	OCAUCU	3533700	11.037,60	11.037,60	-	-
GO	SANTO ANTONIO DA BARRA	5219712	11.040,27	11.040,27	-	-
RJ	ENGENHEIRO PAULO DE FRONTIN	3301801	11.041,00	11.041,00	-	-
SP	CAMPOS NOVOS PAULISTA	3509809	11.042,41	11.042,41	-	-
MG	GUARACIABA	3128204	11.043,08	11.043,08	-	-
MG	MONTE FORMOSO	3143153	11.043,23	11.043,23	-	-
RS	CERRITO	4305124	11.043,91	11.043,91	-	-
SP	CABREUVA	3508405	11.045,11	11.045,11	-	-
MT	TORIXOREU	5108204	11.045,28	11.045,28	-	-
MG	TIMOTEO	3168705	11.045,30	11.045,30	-	-
RS	TAPERA	4321006	11.049,26	11.049,26	-	-
SP	DRACENA	3514403	11.050,28	11.050,28	-	-
SP	LUPERCIO	3527801	11.050,49	11.050,49	-	-
GO	FORMOSO	5208103	11.051,60	11.051,60	-	-
SC	GAROPABA	4205704	11.054,80	11.054,80	-	-
RJ	CAMBUCI	3300902	11.056,00	11.056,00	-	-
AL	MACEIO	2704302	11.056,52	11.056,52	-	-
TO	CACHOEIRINHA	1703826	11.057,40	11.057,40	-	-
MG	DOM BOSCO	3122470	11.058,37	11.058,37	-	-
MS	CAMPO GRANDE	5002704	11.059,93	11.059,93	-	-
GO	ANAPOLIS	5201108	11.060,67	11.060,67	-	-
RS	NOVO HAMBURGO	4313409	11.063,02	11.063,02	-	-
SP	MONTE CASTELO	3531605	11.071,72	11.071,72	-	-
RS	ENTRE-IJUIS	4306932	11.071,87	11.071,87	-	-
SC	TUNAPOLIS	4218756	11.073,84	11.073,84	-	-
TO	JAU DO TOCANTINS	1711506	11.078,23	11.078,23	-	-
PR	DIAMANTE DO SUL	4107124	11.078,97	11.078,97	-	-
SP	PALMITAL	3535309	11.082,32	11.082,32	-	-
SP	SAO ROQUE	3550605	11.082,34	11.082,34	-	-
MG	INCONFIDENTES	3130606	11.084,17	11.084,17	-	-
PR	MISSAL	4116059	11.084,55	11.084,55	-	-
RS	CAMARGO	4303558	11.087,45	11.087,45	-	-
SP	TABAPUA	3552601	11.087,51	11.087,51	-	-
RS	BENJAMIN CONSTANT DO SUL	4302055	11.090,10	11.090,10	-	-
RS	PARAISO DO SUL	4314027	11.091,40	11.091,40	-	-
SC	ENTRE RIOS	4205175	11.093,82	11.093,82	-	-
SC	LAURO MULLER	4209607	11.094,31	11.094,31	-	-
PE	CUSTODIA	2605103	11.095,43	11.095,43	-	-
TO	NOVA ROSALANDIA	1715002	11.097,20	11.097,20	-	-
GO	CATALAO	5205109	11.101,29	11.101,29	-	-
GO	SAO LUIZ DO NORTE	5220157	11.103,14	11.103,14	-	-
SC	PALHOCA	4211900	11.104,25	11.104,25	-	-
SP	AREALVA	3503406	11.107,42	11.107,42	-	-

DOCUMENTO ASSINADO DIGITALMENTE - PROTOCOLO:49930/2024 - 10/10/2024 - 13:22 - U4DN-10UM-K904-5337





SC	BIGUACU	4202305	11.108,18	11.108,18	-	-
RS	TAQUARUCU DO SUL	4321329	11.108,82	11.108,82	-	-
RS	SEGREDO	4320263	11.110,70	11.110,70	-	-
SC	IPUACU	4207684	11.112,84	11.112,84	-	-
SP	TAQUARITINGA	3553708	11.114,21	11.114,21	-	-
RJ	SAPUCAIA	3305406	11.114,27	11.114,27	-	-
SP	ONDA VERDE	3534005	11.115,59	11.115,59	-	-
GO	CORUMBA DE GOIAS	5205802	11.115,62	11.115,62	-	-
RS	IMBE	4310330	11.118,22	11.118,22	-	-
SC	MIRIM DOCE	4210852	11.123,93	11.123,93	-	-
MG	LASSANCE	3138104	11.124,90	11.124,90	-	-
SE	ROSARIO DO CATETE	2806107	11.127,06	11.127,06	-	-
MT	DIAMANTINO	5103502	11.128,50	11.128,50	-	-
SP	PARIQUERA-ACU	3536208	11.133,26	11.133,26	-	-
SP	SALTO	3545209	11.133,37	11.133,37	-	-
SP	PRESIDENTE BERNARDES	3541208	11.134,20	11.134,20	-	-
MT	SANTA RITA DO TRIVELATO	5107768	11.139,77	11.139,77	-	-
MT	RIBEIRAOZINHO	5107198	11.140,54	11.140,54	-	-
RS	FORMIGUEIRO	4308409	11.144,57	11.144,57	-	-
PR	SANTA LUCIA	4123824	11.146,57	11.146,57	-	-
MG	EWBANK DA CAMARA	3125002	11.149,67	11.149,67	-	-
MG	TIRADENTES	3168804	11.154,52	11.154,52	-	-
RS	PINHEIRO MACHADO	4314506	11.156,99	11.156,99	-	-
GO	TURVANIA	5221502	11.158,99	11.158,99	-	-
RS	JULIO DE CASTILHOS	4311205	11.160,55	11.160,55	-	-
PR	FLOR DA SERRA DO SUL	4107850	11.160,85	11.160,85	-	-
SP	CRUZEIRO	3513405	11.161,02	11.161,02	-	-
PR	SERTANEJA	4126405	11.161,10	11.161,10	-	-
SP	QUELUZ	3541901	11.164,25	11.164,25	-	-
SP	GALIA	3516606	11.168,21	11.168,21	-	-
MT	SALTO DO CEU	5107750	11.171,61	11.171,61	-	-
RO	CORUMBIARA	1100072	11.173,50	11.173,50	-	-
RS	TRES FORQUILHAS	4321832	11.175,64	11.175,64	-	-
MS	PARAISO DAS AGUAS	5006275	11.176,53	11.176,53	-	-
SP	OUROESTE	3534757	11.177,12	11.177,12	-	-
SP	SANTA CRUZ DO RIO PARDO	3546405	11.180,38	11.180,38	-	-
MG	SAO GERALDO DA PIEDADE	3161601	11.181,18	11.181,18	-	-
RS	SAGRADA FAMILIA	4316428	11.182,65	11.182,65	-	-
GO	BOM JARDIM DE GOIAS	5203401	11.184,10	11.184,10	-	-
SP	PARDINHO	3536109	11.185,20	11.185,20	-	-
SP	GENERAL SALGADO	3516903	11.186,25	11.186,25	-	-
MG	ARGIRITA	3104403	11.187,62	11.187,62	-	-
SP	MARILIA	3529005	11.188,40	11.188,40	-	-
SP	MERIDIANO	3529609	11.189,93	11.189,93	-	-
RS	NOVA ESPERANCA DO SUL	4313037	11.192,80	11.192,80	-	-
SP	LORENA	3527207	11.192,91	11.192,91	-	-
RS	SAO JOSE DO INHACORA	4318499	11.193,01	11.193,01	-	-
SP	ANDRADINA	3502101	11.195,86	11.195,86	-	-
RS	ROSARIO DO SUL	4316402	11.196,52	11.196,52	-	-
SP	ESTRELA DOESTE	3515202	11.197,91	11.197,91	-	-
GO	CHAPADAO DO CEU	5205471	11.198,24	11.198,24	-	-
GO	PROFESSOR JAMIL	5218391	11.198,25	11.198,25	-	-
RS	MATA	4312104	11.198,99	11.198,99	-	-
SP	VERA CRUZ	3556602	11.199,68	11.199,68	-	-
SP	ITATIBA	3523404	11.199,78	11.199,78	-	-
RS	CAMAQUA	4303509	11.201,02	11.201,02	-	-
SP	AVARE	3504503	11.202,49	11.202,49	-	-
SP	PAULO DE FARIA	3536604	11.202,87	11.202,87	-	-
MG	TARUMIRIM	3168408	11.203,45	11.203,45	-	-
MG	MARMELOPOLIS	3140407	11.207,28	11.207,28	-	-
SP	MACAUBAL	3528106	11.209,92	11.209,92	-	-
AP	SERRA DO NAVIO	1600055	11.210,08	11.210,08	-	-
MG	LIMEIRA DO OESTE	3138625	11.210,44	11.210,44	-	-
RS	PALMITINHO	4313805	11.215,48	11.215,48	-	-
RS	BARAO DE COTEGIPE	4301701	11.215,74	11.215,74	-	-
RS	SAO JOSE DAS MISSOES	4318457	11.216,95	11.216,95	-	-
SC	BOTUVERA	4202701	11.217,30	11.217,30	-	-
SC	PONTE ALTA	4213302	11.217,48	11.217,48	-	-
SP	RINCAO	3543709	11.217,66	11.217,66	-	-
SP	JACAREI	3524402	11.222,73	11.222,73	-	-
SP	ALAMBARI	3500758	11.223,08	11.223,08	-	-
RS	PELOTAS	4314407	11.224,11	11.224,11	-	-
PR	BARRA DO JACARE	4102703	11.224,42	11.224,42	-	-
SP	PRESIDENTE PRUDENTE	3541406	11.225,59	11.225,59	-	-
SP	PORTO FERREIRA	3540705	11.227,67	11.227,67	-	-
RS	DERRUBADAS	4306320	11.228,80	11.228,80	-	-
MT	ITIQUEIRA	5104609	11.230,23	11.230,23	-	-
RS	ALECRIM	4300307	11.233,08	11.233,08	-	-
GO	AGUA LIMPA	5200209	11.237,15	11.237,15	-	-
SC	PARAISO	4212239	11.237,70	11.237,70	-	-
MG	JOAO PINHEIRO	3136306	11.239,19	11.239,19	-	-
SP	BURITAMA	3508108	11.239,38	11.239,38	-	-
SP	OLIMPIA	3533908	11.240,58	11.240,58	-	-
MT	RESERVA DO CABACAL	5107156	11.242,34	11.242,34	-	-
MG	LAGAMAR	3137106	11.243,36	11.243,36	-	-
TO	PEIXE	1716604	11.244,78	11.244,78	-	-
GO	MUTUNOPOLIS	5214101	11.244,94	11.244,94	-	-
SP	MIRASSOL	3530300	11.245,51	11.245,51	-	-
MG	PECANHA	3148608	11.247,39	11.247,39	-	-
PB	Paraíba	25	11.248,18	11.248,18	-	-
MT	SAO JOSE DO POVO	5107297	11.250,64	11.250,64	-	-
RJ	RIO DE JANEIRO	3304557	11.256,10	11.256,10	-	-
SP	MACEDONIA	3528205	11.256,85	11.256,85	-	-
PR	MARIPA	4115358	11.257,52	11.257,52	-	-
SP	PIRANGI	3539004	11.258,06	11.258,06	-	-
RS	SANTA VITORIA DO PALMAR	4317301	11.267,17	11.267,17	-	-
SP	CAJATI	3509254	11.268,24	11.268,24	-	-
SC	TIMBE DO SUL	4218103	11.268,32	11.268,32	-	-
RJ	RESENDE	3304201	11.269,05	11.269,05	-	-
SP	POPULINA	3540408	11.269,73	11.269,73	-	-
PR	ARIRANHA DO IVAI	4101853	11.269,97	11.269,97	-	-
SP	NATIVIDADE DA SERRA	3532306	11.271,03	11.271,03	-	-
RJ	VARRE-SAI	3306156	11.274,04	11.274,04	-	-
PR	PITANGUEIRAS	4119657	11.280,25	11.280,25	-	-
SP	JALES	3524808	11.282,59	11.282,59	-	-
PR	MATO RICO	4115739	11.284,58	11.284,58	-	-

DOCUMENTO ASSINADO DIGITALMENTE - PROTOCOLO:49930/2024 - 10/10/2024 - 13:22 - U4DN-10UM-K904-5337





RS	FARROUPILHA	4307906	11.286,99	11.286,99	-	-
SP	GUATAPARA	3518859	11.288,83	11.288,83	-	-
SP	JOAO RAMALHO	3525607	11.296,10	11.296,10	-	-
MG	PAINS	3146503	11.297,80	11.297,80	-	-
RO	RIO CRESPO	1100262	11.299,27	11.299,27	-	-
RS	ANTONIO PRADO	4300802	11.300,57	11.300,57	-	-
SP	MONTE ALEGRE DO SUL	3531209	11.302,63	11.302,63	-	-
SP	ARACARIGUAMA	3502754	11.306,80	11.306,80	-	-
RS	MARIANO MORO	4312005	11.315,63	11.315,63	-	-
MG	PIMENTA	3150505	11.321,04	11.321,04	-	-
RS	ITACURUBI	4310553	11.323,49	11.323,49	-	-
SP	PIRAJUI	3538907	11.325,59	11.325,59	-	-
MG	PARACATU	3147006	11.328,88	11.328,88	-	-
SC	PRESIDENTE NEREU	4214102	11.331,04	11.331,04	-	-
SP	PAULICEIA	3536406	11.331,55	11.331,55	-	-
RS	CHUVISCA	4305447	11.332,59	11.332,59	-	-
GO	TROMBAS	5221452	11.334,51	11.334,51	-	-
MG	ITABIRITO	3131901	11.334,83	11.334,83	-	-
SP	TAMBAU	3553302	11.335,15	11.335,15	-	-
MG	GUARDA-MOR	3128600	11.337,81	11.337,81	-	-
GO	DAMOLANDIA	5206800	11.338,24	11.338,24	-	-
SP	BEBEDOURO	3506102	11.338,77	11.338,77	-	-
SP	SANTA GERTRUDES	3546702	11.344,21	11.344,21	-	-
RS	MINAS DO LEAO	4312252	11.344,56	11.344,56	-	-
MG	NAZARENO	3144508	11.345,04	11.345,04	-	-
RS	IBARAMA	4309753	11.345,43	11.345,43	-	-
SC	MODELO	4210902	11.352,14	11.352,14	-	-
RS	LAGOA VERMELHA	4311304	11.352,84	11.352,84	-	-
GO	ITAPIRAPUA	5211008	11.364,90	11.364,90	-	-
MG	TABULEIRO	3167905	11.367,33	11.367,33	-	-
SP	SANTA MERCEDES	3547106	11.367,87	11.367,87	-	-
PR	NOVO ITACOLOMI	4117297	11.368,30	11.368,30	-	-
MG	MINDURI	3141900	11.370,14	11.370,14	-	-
SP	ALUMINIO	3501152	11.370,26	11.370,26	-	-
RS	IBIRUBA	4310009	11.374,12	11.374,12	-	-
SC	ROMELANDIA	4215208	11.376,77	11.376,77	-	-
MG	ARAPONGA	3103702	11.377,78	11.377,78	-	-
RS	CAMPESTRE DA SERRA	4303673	11.383,09	11.383,09	-	-
RS	PASSO DO SOBRADO	4314076	11.384,12	11.384,12	-	-
BA	Bahia	29	11.385,74	11.385,74	-	-
MG	ITAPAGIPE	3133402	11.385,90	11.385,90	-	-
RS	DOUTOR MAURICIO CARDOSO	4306734	11.386,97	11.386,97	-	-
MG	PASSA VINTE	3147808	11.387,44	11.387,44	-	-
RS	COLORADO	4305603	11.388,86	11.388,86	-	-
SP	GUARANTA	3518107	11.389,65	11.389,65	-	-
MG	SAO PEDRO DO SUACUI	3164100	11.390,12	11.390,12	-	-
MT	GAUCHA DO NORTE	5103858	11.392,06	11.392,06	-	-
GO	CROMINIA	5206503	11.392,36	11.392,36	-	-
SP	ANHUMAS	3502408	11.398,63	11.398,63	-	-
GO	BALIZA	5203104	11.399,52	11.399,52	-	-
SP	REGINOPOLIS	3542503	11.402,79	11.402,79	-	-
MG	BIQUINHAS	3107000	11.408,12	11.408,12	-	-
RS	COXILHA	4305975	11.408,45	11.408,45	-	-
PR	PINHAIS	4119152	11.411,83	11.411,83	-	-
SP	HOLAMBRA	3519055	11.414,10	11.414,10	-	-
SC	DOUTOR PEDRINHO	4205159	11.415,52	11.415,52	-	-
SC	BOM JESUS	4202537	11.423,65	11.423,65	-	-
RS	NOVA PRATA	4313300	11.424,61	11.424,61	-	-
MG	SENADOR MODESTINO GONCALVES	3165909	11.426,76	11.426,76	-	-
SP	CAIEIRAS	3509007	11.434,69	11.434,69	-	-
RS	SAO LEOPOLDO	4318705	11.436,69	11.436,69	-	-
SP	CASTILHO	3511003	11.438,79	11.438,79	-	-
RS	CIDREIRA	4305454	11.444,18	11.444,18	-	-
RJ	NATIVIDADE	3303104	11.445,48	11.445,48	-	-
MG	SAO GONCALO DO RIO PRETO	3125507	11.447,60	11.447,60	-	-
RS	TIRADENTES DO SUL	4321477	11.449,46	11.449,46	-	-
PR	CORNELIO PROCOPIO	4106407	11.456,24	11.456,24	-	-
SP	PINDORAMA	3538105	11.456,68	11.456,68	-	-
RS	TUPANCIRETA	4322202	11.459,40	11.459,40	-	-
SP	MONTEIRO LOBATO	3531704	11.460,39	11.460,39	-	-
RS	CAICARA	4303400	11.470,67	11.470,67	-	-
MS	RIBAS DO RIO PARDO	5007109	11.471,62	11.471,62	-	-
MG	PASSA QUATRO	3147600	11.472,60	11.472,60	-	-
RJ	GUAPIMIRIM	3301850	11.481,74	11.481,74	-	-
MG	CORDISBURGO	3118908	11.481,92	11.481,92	-	-
TO	SANDOLANDIA	1718840	11.482,14	11.482,14	-	-
RS	SANTANA DA BOA VISTA	4317004	11.487,08	11.487,08	-	-
GO	SERRANOPOLIS	5220504	11.490,55	11.490,55	-	-
GO	SAO MIGUEL DO PASSA QUATRO	5220264	11.492,53	11.492,53	-	-
MG	MARLIERIA	3140308	11.497,04	11.497,04	-	-
SC	IRACEMINHA	4207759	11.499,09	11.499,09	-	-
SP	SALESOPOLIS	3545001	11.501,02	11.501,02	-	-
SC	SALTINHO	4215356	11.501,49	11.501,49	-	-
GO	NOVO BRASIL	5215207	11.503,52	11.503,52	-	-
RN	TIBAU	2411056	11.505,29	11.505,29	-	-
BA	CAMACARI	2905701	11.508,77	11.508,77	-	-
SP	PIACATU	3537701	11.510,17	11.510,17	-	-
SC	BALNEARIO PICARRAS	4212809	11.511,36	11.511,36	-	-
RO	CACAU LANDIA	1100601	11.511,78	11.511,78	-	-
PA	Pará	15	11.512,04	11.512,04	-	-
SP	ILHA SOLTEIRA	3520442	11.516,05	11.516,05	-	-
SC	LAGUNA	4209409	11.517,51	11.517,51	-	-
SP	PERUIBE	3537602	11.519,94	11.519,94	-	-
MT	INDIAVAI	5104500	11.521,52	11.521,52	-	-
RS	AGUA SANTA	4300059	11.521,74	11.521,74	-	-
MG	SAO JOSE DA SAFIRA	3163003	11.521,84	11.521,84	-	-
RS	PEJUCARA	4314308	11.521,98	11.521,98	-	-
RS	BARAO DO TRIUNFO	4301750	11.523,15	11.523,15	-	-
MS	JARAGUARI	5004908	11.527,30	11.527,30	-	-
MT	NOVA MARILANDIA	5108857	11.528,62	11.528,62	-	-

DOCUMENTO ASSINADO DIGITALMENTE - PROTOCOLO:49930/2024 - 10/10/2024 - 13:22 - U4DN-10UM-K904-5337





SP	AURIFLAMA	3504206	11.529,01	11.529,01	-	-
MG	CARNEIRINHO	3114550	11.531,98	11.531,98	-	-
MG	SANTA BARBARA	3157203	11.534,11	11.534,11	-	-
SP	OURINHOS	3534708	11.535,74	11.535,74	-	-
SP	HORTOLANDIA	3519071	11.536,85	11.536,85	-	-
SP	DIADEMA	3513801	11.539,04	11.539,04	-	-
MT	PORTO ESTRELA	5106851	11.545,34	11.545,34	-	-
MG	SAO JOAO BATISTA DO GLORIA	3162203	11.547,45	11.547,45	-	-
MG	BUENO BRANDAO	3109105	11.548,70	11.548,70	-	-
RS	CAPIVARI DO SUL	4304671	11.549,17	11.549,17	-	-
SP	BARAO DE ANTONINA	3505005	11.549,39	11.549,39	-	-
SP	ILHA COMPRIDA	3520426	11.550,21	11.550,21	-	-
SP	TORRINHA	3554706	11.552,10	11.552,10	-	-
MT	SAO JOSE DO XINGU	5107354	11.553,13	11.553,13	-	-
SP	CARDOSO	3510708	11.553,52	11.553,52	-	-
SP	BOREBI	3507456	11.553,57	11.553,57	-	-
RS	SAO VICENTE DO SUL	4319802	11.553,84	11.553,84	-	-
MG	CARRANCAS	3114600	11.556,67	11.556,67	-	-
SP	SOCORRO	3552106	11.566,19	11.566,19	-	-
SC	BOMBINHAS	4202453	11.568,88	11.568,88	-	-
RS	LAJEADO DO BUGRE	4311429	11.571,56	11.571,56	-	-
SC	JOINVILLE	4209102	11.572,59	11.572,59	-	-
RS	ERNESTINA	4307054	11.574,52	11.574,52	-	-
MG	OLIMPIO NORONHA	3145505	11.576,51	11.576,51	-	-
MT	CUIABA	5103403	11.577,60	11.577,60	-	-
PR	BOM SUCESSO DO SUL	4103222	11.577,63	11.577,63	-	-
SC	FREI ROGERIO	4205555	11.577,91	11.577,91	-	-
RS	SAO JERONIMO	4318408	11.578,35	11.578,35	-	-
GO	FIRMINOPOLIS	5207808	11.579,10	11.579,10	-	-
PR	MATINHOS	4115705	11.586,24	11.586,24	-	-
SP	AGUAS DA PRATA	3500402	11.586,91	11.586,91	-	-
RS	SANTA BARBARA DO SUL	4316709	11.587,88	11.587,88	-	-
SP	CASA BRANCA	3510807	11.589,82	11.589,82	-	-
GO	AMORINOPOLIS	5200902	11.590,29	11.590,29	-	-
SC	CAXAMBU DO SUL	4204103	11.591,13	11.591,13	-	-
RS	SAO NICOLAU	4319208	11.593,71	11.593,71	-	-
SC	ITAPEMA	4208302	11.594,06	11.594,06	-	-
SP	BROTAS	3507902	11.597,05	11.597,05	-	-
GO	ABADIANA	5200100	11.599,81	11.599,81	-	-
BA	CANDEIAS	2906501	11.613,98	11.613,98	-	-
MG	ABRE CAMPO	3100302	11.617,07	11.617,07	-	-
SP	TREMEMBE	3554805	11.617,18	11.617,18	-	-
GO	SANTA ROSA DE GOIAS	5219506	11.618,82	11.618,82	-	-
RS	SAO JOAO DA URTIGA	4318424	11.620,70	11.620,70	-	-
MG	CORONEL PACHECO	3119609	11.624,62	11.624,62	-	-
SC	VIDAL RAMOS	4219200	11.626,00	11.626,00	-	-
RS	LIBERATO SALZANO	4311601	11.631,28	11.631,28	-	-
MG	SANTO ANTONIO DO ITAMBE	3160207	11.634,89	11.634,89	-	-
MG	OURO BRANCO	3145901	11.635,28	11.635,28	-	-
SP	MOCOCA	3530508	11.636,12	11.636,12	-	-
SP	BOFETE	3506904	11.639,83	11.639,83	-	-
MT	ACORIZAL	5100102	11.642,92	11.642,92	-	-
MG	RIO MANSO	3155306	11.643,02	11.643,02	-	-
SC	PIRATUBA	4213104	11.646,28	11.646,28	-	-
MG	VIRGOLANDIA	3171907	11.646,51	11.646,51	-	-
SP	ITOBI	3523800	11.646,95	11.646,95	-	-
SP	GUZOLANDIA	3518909	11.648,52	11.648,52	-	-
MG	SAO GONCALO DO ABAETE	3161700	11.651,22	11.651,22	-	-
SP	PROMISSAO	3541604	11.653,96	11.653,96	-	-
RS	CONDOR	4305702	11.656,82	11.656,82	-	-
RS	ROQUE GONZALES	4316303	11.658,62	11.658,62	-	-
MG	CONTAGEM	3118601	11.662,18	11.662,18	-	-
RS	ARROIO GRANDE	4301305	11.663,07	11.663,07	-	-
RS	BOA VISTA DO INCRA	4302238	11.663,60	11.663,60	-	-
MG	SETE LAGOAS	3167202	11.666,81	11.666,81	-	-
MG	NOVA ERA	3144706	11.670,48	11.670,48	-	-
MG	PRESIDENTE BERNARDES	3153103	11.673,07	11.673,07	-	-
SC	SUL BRASIL	4217758	11.676,39	11.676,39	-	-
RS	SAO MIGUEL DAS MISSOES	4319158	11.682,82	11.682,82	-	-
SP	SALTINHO	3545159	11.684,09	11.684,09	-	-
MG	ITAVERA	3133907	11.684,67	11.684,67	-	-
MG	PRATINHA	3153004	11.691,79	11.691,79	-	-
SP	JAU	3525300	11.691,92	11.691,92	-	-
MG	IGUATAMA	3130309	11.694,57	11.694,57	-	-
MG	CAPITOLIO	3112802	11.694,74	11.694,74	-	-
SP	COTIA	3513009	11.696,60	11.696,60	-	-
SP	CARAGUATATUBA	3510500	11.709,00	11.709,00	-	-
SP	GLICERIO	3517109	11.713,74	11.713,74	-	-
MG	SAO JOSE DO DIVINO	3163300	11.718,06	11.718,06	-	-
PR	ANTONINA	4101200	11.719,02	11.719,02	-	-
SP	CORDEIROPOLIS	3512407	11.721,82	11.721,82	-	-
SC	PALMEIRA	4212056	11.722,39	11.722,39	-	-
SP	RIBEIRAO PIRES	3543303	11.723,10	11.723,10	-	-
RS	VALE VERDE	4322525	11.725,98	11.725,98	-	-
MG	SANTA RITA DE CALDAS	3159209	11.726,47	11.726,47	-	-
SC	IMBITUBA	4207304	11.726,65	11.726,65	-	-
GO	NOVA AMERICA	5214705	11.728,39	11.728,39	-	-
RS	SEDE NOVA	4320230	11.729,05	11.729,05	-	-
MG	ITUMIRIM	3134301	11.730,08	11.730,08	-	-
RS	CANOAS	4304606	11.731,62	11.731,62	-	-
GO	TRES RANCHOS	5221304	11.733,82	11.733,82	-	-
SC	ITA	4208005	11.740,80	11.740,80	-	-
SP	MURUTINGA DO SUL	3532108	11.747,81	11.747,81	-	-
SP	CATANDUVA	3511102	11.748,91	11.748,91	-	-
MG	IBITURUNA	3130002	11.749,21	11.749,21	-	-
MG	GONCALVES	3127404	11.750,33	11.750,33	-	-
TO	RIO DOS BOIS	1718709	11.757,65	11.757,65	-	-
MG	FRANCISCO BADARO	3126505	11.758,06	11.758,06	-	-
MG	BELA VISTA DE MINAS	3106002	11.761,13	11.761,13	-	-
MG	ARACAI	3103207	11.763,60	11.763,60	-	-
SP	BRAGANCA PAULISTA	3507605	11.764,82	11.764,82	-	-
SC	NOVA ITABERABA	4211454	11.767,35	11.767,35	-	-
SP	JUMIRIM	3525854	11.774,24	11.774,24	-	-
RS	JACUTINGA	4310900	11.775,48	11.775,48	-	-
SP	RUBIACEA	3544400	11.777,37	11.777,37	-	-

DOCUMENTO ASSINADO DIGITALMENTE - PROTOCOLO:49930/2024 - 10/10/2024 - 13:22 - U4DN-10UM-K904-5337





SP	SAGRES	3544707	11.778,04	11.778,04	-	-
PA	BELEM	1501402	11.783,02	11.783,02	-	-
SP	SANTA RITA DO PASSA QUATRO	3547502	11.786,33	11.786,33	-	-
MG	UACI	3130408	11.791,66	11.791,66	-	-
MG	PIEDADE DOS GERAIS	3150406	11.793,90	11.793,90	-	-
RS	PAULO BENTO	4314134	11.793,97	11.793,97	-	-
MS	CORGUINHO	5003108	11.795,96	11.795,96	-	-
SP	ARARAQUARA	3503208	11.796,46	11.796,46	-	-
SP	SANTO ANASTACIO	3547700	11.797,35	11.797,35	-	-
MG	ITAPECERICA	3133501	11.797,56	11.797,56	-	-
GO	CACU	5204300	11.800,59	11.800,59	-	-
SP	SABINO	3544608	11.802,53	11.802,53	-	-
MG	FUNILANDIA	3127206	11.804,32	11.804,32	-	-
RS	NOVA BOA VISTA	4312955	11.804,89	11.804,89	-	-
SP	PIRATININGA	3539400	11.812,68	11.812,68	-	-
TO	NOVO JARDIM	1715259	11.812,95	11.812,95	-	-
SC	IRATI	4207858	11.815,85	11.815,85	-	-
SP	CRAVINHOS	3513108	11.816,35	11.816,35	-	-
GO	ITAJA	5210802	11.817,69	11.817,69	-	-
RJ	ITALVA	3302056	11.824,04	11.824,04	-	-
BA	SALVADOR	2927408	11.824,85	11.824,85	-	-
GO	GUARANI DE GOIAS	5209408	11.828,34	11.828,34	-	-
RS	NOVA CANDELARIA	4313011	11.828,89	11.828,89	-	-
SP	MAUA	3529401	11.835,84	11.835,84	-	-
RS	COTIPORA	4305959	11.838,58	11.838,58	-	-
ES	Espírito Santo	32	11.840,10	11.840,10	-	-
MG	FRONTEIRA	3127008	11.841,40	11.841,40	-	-
RS	VICTOR GRAEFF	4323200	11.841,48	11.841,48	-	-
RJ	LAJE DO MURIAE	3302304	11.841,63	11.841,63	-	-
RJ	PORTO REAL	3304110	11.847,09	11.847,09	-	-
RS	SAO JOSE DOS AUSENTES	4318622	11.848,02	11.848,02	-	-
RS	VILA LANGARO	4323358	11.849,46	11.849,46	-	-
RS	RIO DOS INDIOS	4315552	11.849,88	11.849,88	-	-
RS	BRAGA	4302600	11.852,91	11.852,91	-	-
SP	JAMBEIRO	3524907	11.860,57	11.860,57	-	-
PR	PARANAPOEMA	4118303	11.862,31	11.862,31	-	-
RS	DOIS LAJEADOS	4306452	11.862,57	11.862,57	-	-
SP	TRABIJU	3554755	11.866,89	11.866,89	-	-
SP	SANTA ROSA DE VITERBO	3547601	11.875,24	11.875,24	-	-
RS	SAO VENDELINO	4319752	11.877,26	11.877,26	-	-
PR	SULINA	4126652	11.877,73	11.877,73	-	-
SP	ITAJU	3522000	11.877,76	11.877,76	-	-
RS	BENTO GONCALVES	4302105	11.882,05	11.882,05	-	-
SC	ABDON BATISTA	4200051	11.886,17	11.886,17	-	-
SP	REGENTE FEIJO	3542404	11.886,89	11.886,89	-	-
TO	CHAPADA DE AREIA	1704600	11.889,91	11.889,91	-	-
PR	PRIMEIRO DE MAIO	4120507	11.891,07	11.891,07	-	-
MG	MATIAS BARBOSA	3140803	11.893,04	11.893,04	-	-
SC	TREVISO	4218350	11.893,08	11.893,08	-	-
SP	IPORANGA	3521200	11.899,07	11.899,07	-	-
MT	LAMBARI DOESTE	5105234	11.899,31	11.899,31	-	-
MG	PEDRINOPOLIS	3149200	11.902,18	11.902,18	-	-
PR	RIO BOM	4122107	11.904,05	11.904,05	-	-
RS	FAXINAL DO SOTURNO	4308003	11.904,25	11.904,25	-	-
SP	SAO JOAO DA BOA VISTA	3549102	11.905,31	11.905,31	-	-
SC	IBICARE	4206801	11.912,01	11.912,01	-	-
SP	ELISIARIO	3514924	11.925,40	11.925,40	-	-
RS	GAURAMA	4308706	11.927,31	11.927,31	-	-
SP	AGUAS DE LINDOIA	3500501	11.935,24	11.935,24	-	-
SP	SANTA CLARA DOESTE	3546108	11.936,43	11.936,43	-	-
RS	RONDINHA	4316204	11.937,48	11.937,48	-	-
GO	EDEALINA	5207352	11.937,58	11.937,58	-	-
SP	REDENCAO DA SERRA	3542305	11.939,24	11.939,24	-	-
PR	SAO MANOEL DO PARANA	4125555	11.939,77	11.939,77	-	-
SP	RIBEIRAO DO SUL	3543204	11.942,30	11.942,30	-	-
RS	ITATIBA DO SUL	4310702	11.942,57	11.942,57	-	-
GO	PANAMA	5216007	11.943,08	11.943,08	-	-
SC	LEOBERTO LEAL	4209805	11.943,27	11.943,27	-	-
SP	BREJO ALEGRE	3507753	11.946,90	11.946,90	-	-
PE	IPOJUCA	2607208	11.948,43	11.948,43	-	-
SP	AGUAS DE SAO PEDRO	3500600	11.948,46	11.948,46	-	-
RS	ARROIO DO PADRE	4301073	11.959,26	11.959,26	-	-
MG	CANAPOLIS	3111804	11.959,84	11.959,84	-	-
MT	DOM AQUINO	5103601	11.960,48	11.960,48	-	-
SP	CORUMBATAI	3512704	11.960,52	11.960,52	-	-
RJ	RIO DAS FLORES	3304508	11.962,83	11.962,83	-	-
PR	IGUATU	4110052	11.963,56	11.963,56	-	-
GO	CAMPO ALEGRE DE GOIAS	5204805	11.965,98	11.965,98	-	-
SP	CAMPOS DO JORDAO	3509700	11.967,58	11.967,58	-	-
RS	VISTA ALEGRE	4323507	11.972,69	11.972,69	-	-
RS	ITAARA	4310538	11.973,10	11.973,10	-	-
SP	MATAO	3529302	11.976,10	11.976,10	-	-
RS	DOIS IRMAOS DAS MISSOES	4306429	11.982,80	11.982,80	-	-
SP	UBARANA	3555356	11.985,37	11.985,37	-	-
SP	CORONEL MACEDO	3512605	11.988,02	11.988,02	-	-
RS	JABOTICABA	4310850	11.989,46	11.989,46	-	-
GO	NOVA CRIXAS	5214838	11.994,70	11.994,70	-	-
PR	SAO PEDRO DO PARANA	4125902	11.994,95	11.994,95	-	-
MG	TAPARUBA	3168051	11.998,36	11.998,36	-	-
RS	AUREA	4301552	11.998,49	11.998,49	-	-
RS	CERRO GRANDE	4305157	12.001,06	12.001,06	-	-
RS	JACUIZINHO	4310876	12.002,37	12.002,37	-	-
SC	JOACABA	4209003	12.003,50	12.003,50	-	-
GO	GOIATUBA	5209101	12.010,54	12.010,54	-	-
RS	FAXINALZINHO	4308052	12.011,15	12.011,15	-	-
RS	SAO MARCOS	4319000	12.014,23	12.014,23	-	-
PR	QUATRO BARRAS	4120804	12.014,70	12.014,70	-	-
SP	MARAPAOAMA	3528858	12.023,58	12.023,58	-	-
MG	AUGUSTO DE LIMA	3104809	12.026,50	12.026,50	-	-
SP	LIMEIRA	3526902	12.028,66	12.028,66	-	-
MG	IBITIURA DE MINAS	3129905	12.029,26	12.029,26	-	-
MG	DOM CAVATI	3122504	12.033,67	12.033,67	-	-
RS	ITATI	4310652	12.034,41	12.034,41	-	-
SC	LAJEADO GRANDE	4209458	12.034,94	12.034,94	-	-
SP	SALES	3544806	12.035,27	12.035,27	-	-
SP	ITIRAPINA	3523602	12.036,03	12.036,03	-	-

DOCUMENTO ASSINADO DIGITALMENTE - PROTOCOLO:49930/2024 - 10/10/2024 - 13:22 - U4DN-10UM-K904-5337





RS	CARLOS BARBOSA	4304804	12.037,66	12.037,66	-	-
RS	DOM PEDRITO	4306601	12.040,04	12.040,04	-	-
GO	COLINAS DO SUL	5205521	12.042,60	12.042,60	-	-
MS	TRES LAGOAS	5008305	12.043,45	12.043,45	-	-
MT	SANTA CRUZ DO XINGU	5107743	12.043,81	12.043,81	-	-
RJ	PIRAI	3304003	12.044,83	12.044,83	-	-
SP	LAVINIA	3526506	12.047,69	12.047,69	-	-
RO	Rondônia	11	12.048,81	12.048,81	-	-
SP	PALMEIRA DOESTE	3535200	12.051,61	12.051,61	-	-
SC	RANCHO QUEIMADO	4214300	12.052,58	12.052,58	-	-
PR	ARAUCARIA	4101804	12.056,02	12.056,02	-	-
GO	APARECIDA DO RIO DOCE	5201454	12.058,93	12.058,93	-	-
SP	RUBINEIA	3544509	12.059,89	12.059,89	-	-
PR	SERRANOPOLIS DO IGUACU	4126355	12.062,08	12.062,08	-	-
RS	WESTFALIA	4323770	12.062,88	12.062,88	-	-
RS	SANTA CRUZ DO SUL	4316808	12.064,92	12.064,92	-	-
MG	JUIZ DE FORA	3136702	12.065,15	12.065,15	-	-
RS	VIADUTOS	4322905	12.065,49	12.065,49	-	-
PR	OURIZONA	4117404	12.069,35	12.069,35	-	-
SP	JABOTICABAL	3524303	12.075,16	12.075,16	-	-
MG	SERITINGA	3166402	12.075,71	12.075,71	-	-
SP	POMPEIA	3540002	12.076,30	12.076,30	-	-
SP	GETULINA	3517000	12.078,03	12.078,03	-	-
GO	JAUPACI	5212006	12.078,93	12.078,93	-	-
RS	IMIGRANTE	4310363	12.080,86	12.080,86	-	-
MG	SERRANOS	3167004	12.082,24	12.082,24	-	-
SP	GUARANI DOESTE	3518008	12.089,21	12.089,21	-	-
RJ	CACHOEIRAS DE MACACU	3300803	12.096,57	12.096,57	-	-
SP	APARECIDA DOESTE	3502606	12.099,83	12.099,83	-	-
RS	NOVA ALVORADA	4312757	12.104,65	12.104,65	-	-
RS	ARAMBARE	4300851	12.107,07	12.107,07	-	-
SP	AVAI	3504305	12.109,59	12.109,59	-	-
GO	NOVA ROMA	5214903	12.110,37	12.110,37	-	-
RS	ARVOREZINHA	4301404	12.118,85	12.118,85	-	-
RS	SANTA MARIA	4316907	12.123,51	12.123,51	-	-
RS	CAMPO NOVO	4304002	12.123,55	12.123,55	-	-
SP	ARAMINA	3503000	12.125,42	12.125,42	-	-
RS	MARATA	4311791	12.133,33	12.133,33	-	-
MG	JOSENOPOLIS	3136579	12.136,14	12.136,14	-	-
SP	MARIAPOLIS	3528908	12.138,16	12.138,16	-	-
SP	ESTRELA DO NORTE	3515301	12.144,02	12.144,02	-	-
RS	NOVA PADUA	4313086	12.146,16	12.146,16	-	-
RS	AUGUSTO PESTANA	4301503	12.146,71	12.146,71	-	-
MG	PEDRA DO INDAIA	3148905	12.148,68	12.148,68	-	-
SP	SAO JOSE DO BARREIRO	3549607	12.152,52	12.152,52	-	-
SP	PIRASSUNUNGA	3539301	12.155,30	12.155,30	-	-
SP	TUPI PAULISTA	3555109	12.157,13	12.157,13	-	-
SP	EMBAUBA	3514957	12.157,69	12.157,69	-	-
SP	PINDAMONHANGABA	3538006	12.157,98	12.157,98	-	-
RJ	SANTA MARIA MADALENA	3304607	12.158,88	12.158,88	-	-
MG	CORDISLANDIA	3119005	12.161,74	12.161,74	-	-
GO	IPIRANGA DE GOIAS	5210158	12.169,28	12.169,28	-	-
SP	ALTAIR	3500907	12.169,73	12.169,73	-	-
MT	ARAGUAIANA	5101001	12.170,58	12.170,58	-	-
MG	PRESIDENTE JUSCELINO	3153202	12.174,25	12.174,25	-	-
SP	TRES FRONTEIRAS	3554904	12.180,14	12.180,14	-	-
RS	JARI	4311130	12.189,80	12.189,80	-	-
SP	LOURDES	3527256	12.192,03	12.192,03	-	-
SC	BALNEARIO BARRA DO SUL	4202057	12.192,23	12.192,23	-	-
RS	BOQUEIRAO DO LEAO	4302451	12.194,90	12.194,90	-	-
GO	URUTAI	5221809	12.204,22	12.204,22	-	-
MG	PATOS DE MINAS	3148004	12.204,80	12.204,80	-	-
RS	SALVADOR DAS MISSOES	4316477	12.205,38	12.205,38	-	-
RS	MONTE BELO DO SUL	4312385	12.207,18	12.207,18	-	-
RS	PIRATINI	4314605	12.208,05	12.208,05	-	-
RJ	APERIBE	3300159	12.212,73	12.212,73	-	-
PR	ALTAMIRA DO PARANA	4100459	12.215,98	12.215,98	-	-
RS	SALTO DO JACUI	4316451	12.218,66	12.218,66	-	-
GO	HIDROLINA	5209804	12.218,92	12.218,92	-	-
SP	MAGDA	3528304	12.220,83	12.220,83	-	-
MG	PADRE CARVALHO	3146255	12.223,19	12.223,19	-	-
SP	LOUVEIRA	3527306	12.232,50	12.232,50	-	-
GO	SANTA FE DE GOIAS	5219258	12.238,31	12.238,31	-	-
SP	ITAI	3521804	12.244,30	12.244,30	-	-
SC	MAJOR GERCINO	4210209	12.245,80	12.245,80	-	-
RS	VITORIA DAS MISSOES	4323754	12.246,32	12.246,32	-	-
TO	TAIPAS DO TOCANTINS	1720937	12.247,02	12.247,02	-	-
PR	ALTO PARAISO	4128625	12.249,23	12.249,23	-	-
MG	FRANCISOPOLIS	3126752	12.252,15	12.252,15	-	-
MG	ESTRELA DO INDAIA	3124708	12.254,17	12.254,17	-	-
RS	NOVA BRESCIA	4313003	12.255,04	12.255,04	-	-
RS	VILA NOVA DO SUL	4323457	12.261,89	12.261,89	-	-
SP	INDAIATUBA	3520509	12.263,40	12.263,40	-	-
SP	MARINOPOLIS	3529104	12.264,83	12.264,83	-	-
MT	ALTO ARAGUAIA	5100300	12.267,32	12.267,32	-	-
RS	CHIAPETTA	4305405	12.273,79	12.273,79	-	-
MG	JAMPURCA	3135076	12.275,99	12.275,99	-	-
SC	ANITAPOLIS	4201109	12.277,10	12.277,10	-	-
RS	AJURICABA	4300208	12.278,80	12.278,80	-	-
RS	CERRO BRANCO	4305132	12.278,88	12.278,88	-	-
SP	SAO JOAQUIM DA BARRA	3549409	12.280,95	12.280,95	-	-
MG	GOIANA	3127388	12.284,90	12.284,90	-	-
RS	VILA FLORES	4323309	12.287,15	12.287,15	-	-
SP	SANTO ANTONIO DO ARACANGUA	3548054	12.287,33	12.287,33	-	-
MG	SANTA CRUZ DE SALINAS	3157377	12.288,73	12.288,73	-	-
MS	CAMAPUA	5002605	12.289,08	12.289,08	-	-
SP	RIO CLARO	3543907	12.289,45	12.289,45	-	-
PR	PORTO BARREIRO	4120150	12.289,54	12.289,54	-	-
SP	SAO JOSE DO RIO PARDO	3549706	12.290,94	12.290,94	-	-
SP	INDIAPORA	3520707	12.295,06	12.295,06	-	-

DOCUMENTO ASSINADO DIGITALMENTE - PROTOCOLO:49930/2024 - 10/10/2024 - 13:22 - U4DN-10UM-K904-5337







MG	BUGRE	3109253	12.296,26	12.296,26	-	-
SP	SAO JOAO DE IRACEMA	3549250	12.296,54	12.296,54	-	-
SP	SOROCABA	3552205	12.298,17	12.298,17	-	-
RS	SAO FRANCISCO DE PAULA	4318200	12.299,49	12.299,49	-	-
RS	HERVEIRAS	4309571	12.301,42	12.301,42	-	-
SP	SALES OLIVEIRA	3544905	12.301,51	12.301,51	-	-
SP	NOVA GUATAPORANGA	3533106	12.302,59	12.302,59	-	-
GO	CAIAPONIA	5204409	12.305,62	12.305,62	-	-
SP	ESPIRITO SANTO DO PINHAL	3515186	12.306,04	12.306,04	-	-
MG	CIPOTANEA	3116308	12.313,19	12.313,19	-	-
RS	PONTAO	4314779	12.317,24	12.317,24	-	-
SP	COROADOS	3512506	12.319,28	12.319,28	-	-
SC	CELSO RAMOS	4204152	12.319,41	12.319,41	-	-
SE	Sergipe	28	12.320,44	12.320,44	-	-
MG	SAO JOSE DA BARRA	3162948	12.327,17	12.327,17	-	-
RS	CIRIACO	4305504	12.337,61	12.337,61	-	-
MG	SIMAO PEREIRA	3167509	12.338,02	12.338,02	-	-
SP	ALVARO DE CARVALHO	3501400	12.339,46	12.339,46	-	-
RS	MACAMBARA	4311718	12.343,77	12.343,77	-	-
MG	INGAI	3130804	12.343,95	12.343,95	-	-
SC	BLUMENAU	4202404	12.346,02	12.346,02	-	-
SP	SAO BENTO DO SAPUCAI	3548609	12.351,32	12.351,32	-	-
RS	ALEGRETE	4300406	12.353,03	12.353,03	-	-
SC	AGUAS FRIAS	4200556	12.363,09	12.363,09	-	-
SP	OSCAR BRESSANE	3534500	12.365,58	12.365,58	-	-
RS	BARRA DO RIBEIRO	4301909	12.367,75	12.367,75	-	-
GO	Goiás	52	12.368,96	12.368,96	-	-
RS	CAIBATE	4303301	12.369,66	12.369,66	-	-
MS	TAQUARUSSU	5007976	12.373,61	12.373,61	-	-
SC	URUPEMA	4218954	12.386,43	12.386,43	-	-
SP	ATIBAIA	3504107	12.388,96	12.388,96	-	-
SC	VARGEM	4219150	12.389,61	12.389,61	-	-
MG	BELO VALE	3106408	12.393,00	12.393,00	-	-
SP	SANTA CRUZ DA ESPERANCA	3546256	12.399,84	12.399,84	-	-
SP	INUBIA PAULISTA	3520806	12.407,31	12.407,31	-	-
RS	BARRA FUNDA	4301958	12.410,89	12.410,89	-	-
SP	GUARULHOS	3518800	12.412,03	12.412,03	-	-
MG	BARAO DE COCAIS	3105400	12.422,75	12.422,75	-	-
SP	PEDRINHAS PAULISTA	3537156	12.431,57	12.431,57	-	-
MT	SERRA NOVA DOURADA	5107883	12.431,64	12.431,64	-	-
GO	CORREGO DO OURO	5205703	12.432,30	12.432,30	-	-
RS	SANTA MARGARIDA DO SUL	4316972	12.433,18	12.433,18	-	-
SP	ITU	3523909	12.434,47	12.434,47	-	-
SP	MESOPOLIS	3529658	12.453,52	12.453,52	-	-
RS	DILERMANDO DE AGUIAR	4306379	12.453,75	12.453,75	-	-
SP	PARAPUA	3536000	12.454,74	12.454,74	-	-
SP	São Paulo	35	12.456,60	12.456,60	-	-
RJ	ARMACAO DOS BUZIOS	3300233	12.457,97	12.457,97	-	-
MG	PAINEIRAS	3146404	12.466,07	12.466,07	-	-
SP	PACAEMBU	3534906	12.468,29	12.468,29	-	-
SP	BOCAINA	3506805	12.469,84	12.469,84	-	-
GO	JUSSARA	5212204	12.475,66	12.475,66	-	-
SP	BURITIZAL	3508207	12.484,30	12.484,30	-	-
RS	PALMEIRA DAS MISSOES	4313706	12.488,41	12.488,41	-	-
SP	IRACEMAPOLIS	3521408	12.488,58	12.488,58	-	-
SP	FERNAO	3515657	12.490,26	12.490,26	-	-
RN	GALINHOS	2404101	12.505,36	12.505,36	-	-
RS	HERVAL	4307104	12.506,01	12.506,01	-	-
SP	GABRIEL MONTEIRO	3516507	12.510,58	12.510,58	-	-
MG	COMENDADOR GOMES	3116902	12.510,69	12.510,69	-	-
MG	SENHORA DO PORTO	3166105	12.523,54	12.523,54	-	-
SP	MIRANDOPOLIS	3530102	12.527,08	12.527,08	-	-
SP	NOVA LUZITANIA	3533304	12.541,84	12.541,84	-	-
GO	BARRO ALTO	5203203	12.543,27	12.543,27	-	-
PR	UNIFLOR	4128302	12.548,99	12.548,99	-	-
SC	RIO RUFINO	4215059	12.551,43	12.551,43	-	-
MG	SANTO HIPOLITO	3160603	12.553,96	12.553,96	-	-
RS	NOVA ROMA DO SUL	4313359	12.557,57	12.557,57	-	-
MG	VARGEM BONITA	3170602	12.560,03	12.560,03	-	-
RJ	ITAGUAI	3302007	12.560,59	12.560,59	-	-
SC	IBIAM	4206751	12.566,30	12.566,30	-	-
RS	SANTO ANTONIO DO PALMA	4317558	12.566,94	12.566,94	-	-
SP	ECHAPORA	3514700	12.568,58	12.568,58	-	-
MG	PEDRA DO ANTA	3148806	12.575,92	12.575,92	-	-
SC	ITAJAI	4208203	12.587,84	12.587,84	-	-
SP	POLONI	3539905	12.588,88	12.588,88	-	-
RS	ACEGUA	4300034	12.590,59	12.590,59	-	-
RS	GRAMADO DOS LOUREIROS	4309126	12.592,87	12.592,87	-	-
SP	CAJAMAR	3509205	12.596,81	12.596,81	-	-
SP	ITAPIRA	3522604	12.599,75	12.599,75	-	-
SP	OLEO	3533809	12.621,55	12.621,55	-	-
RS	GARIBALDI	4308607	12.633,56	12.633,56	-	-
SP	PIRACICABA	3538709	12.644,97	12.644,97	-	-
SP	SILVEIRAS	3552007	12.646,57	12.646,57	-	-
SP	MIRA ESTRELA	3530003	12.651,24	12.651,24	-	-
MG	SANTA RITA DE IBITIPOCA	3159407	12.664,04	12.664,04	-	-
PI	SAO GONCALO DO GURGUEIA	2209757	12.668,14	12.668,14	-	-
GO	DAMIANOPOLIS	5206701	12.668,59	12.668,59	-	-
MG	WENCESLAU BRAZ	3172202	12.669,80	12.669,80	-	-
RS	FLORES DA CUNHA	4308201	12.671,84	12.671,84	-	-
RS	NOVA RAMADA	4313334	12.688,84	12.688,84	-	-
PR	CAFEARA	4103404	12.689,49	12.689,49	-	-
RS	PASSO FUNDO	4314100	12.690,72	12.690,72	-	-
SC	ARVOREDO	4201653	12.691,57	12.691,57	-	-
MG	CATAS ALTAS DA NORUEGA	3115409	12.693,20	12.693,20	-	-
MG	ENGENHEIRO NAVARRO	3123809	12.695,08	12.695,08	-	-
SP	SANTO EXPEDITO	3548302	12.701,84	12.701,84	-	-
SP	SAO JOSE DO RIO PRETO	3549805	12.705,97	12.705,97	-	-
SP	GAVIAO PEIXOTO	3516853	12.707,41	12.707,41	-	-
RJ	TRAJANO DE MORAES	3305901	12.715,77	12.715,77	-	-
MG	CAPELA NOVA	3112208	12.723,73	12.723,73	-	-
SC	BOM JESUS DO OESTE	4202578	12.724,13	12.724,13	-	-
SC	CORONEL MARTINS	4204459	12.724,21	12.724,21	-	-
SC	AGUA DOCE	4200408	12.725,08	12.725,08	-	-
SP	PLATINA	3539707	12.726,47	12.726,47	-	-

DOCUMENTO ASSINADO DIGITALMENTE - PROTOCOLO:49930/2024 - 10/10/2024 - 13:22 - U4DN-10UM-K904-5337





MG	FERNANDES TOURINHO	3125804	12.732,47	12.732,47	-	-
RS	ESTRELA VELHA	4307815	12.735,56	12.735,56	-	-
RS	NOVO XINGU	4313466	12.744,68	12.744,68	-	-
RS	IBIACA	4309803	12.751,36	12.751,36	-	-
SP	BAURU	3506003	12.757,23	12.757,23	-	-
MG	MARIANA	3140001	12.757,81	12.757,81	-	-
RS	SAO PEDRO DAS MISSOES	4319364	12.763,36	12.763,36	-	-
SP	PONTES GESTAL	3540309	12.776,11	12.776,11	-	-
RS	BOA VISTA DO SUL	4302253	12.780,10	12.780,10	-	-
RS	CAMPINAS DO SUL	4303806	12.785,10	12.785,10	-	-
PR	RANCHO ALEGRE	4121307	12.787,39	12.787,39	-	-
SP	PORTO FELIZ	3540606	12.792,26	12.792,26	-	-
PR	IRACEMA DO OESTE	4110656	12.793,29	12.793,29	-	-
SP	JAGUARIUNA	3524709	12.793,60	12.793,60	-	-
SP	MOGI MIRIM	3530805	12.794,61	12.794,61	-	-
MG	GURINHATA	3129103	12.808,54	12.808,54	-	-
RS	SALDANHA MARINHO	4316436	12.812,30	12.812,30	-	-
RS	TORRES	4321501	12.816,76	12.816,76	-	-
SP	ARIRANHA	3503703	12.817,38	12.817,38	-	-
MT	GENERAL CARNEIRO	5103908	12.817,83	12.817,83	-	-
RS	MANOEL VIANA	4311759	12.819,33	12.819,33	-	-
GO	DIORAMA	5207105	12.827,17	12.827,17	-	-
MG	CONCEICAO DA BARRA DE MINAS	3115201	12.835,92	12.835,92	-	-
MG	AIURUOCA	3101201	12.840,35	12.840,35	-	-
SC	ITAPOA	4208450	12.841,41	12.841,41	-	-
RS	TRAVESSEIRO	4321626	12.841,66	12.841,66	-	-
SP	PRACINHA	3540853	12.849,59	12.849,59	-	-
TO	CRIXAS DO TOCANTINS	1706258	12.857,47	12.857,47	-	-
MG	ARAPUA	3103801	12.863,13	12.863,13	-	-
SP	ALVARES FLORENCE	3501202	12.878,29	12.878,29	-	-
GO	CRIXAS	5206404	12.879,08	12.879,08	-	-
MG	FORTALEZA DE MINAS	3126307	12.885,17	12.885,17	-	-
MT	PONTE BRANCA	5106703	12.885,35	12.885,35	-	-
RS	PUTINGA	4315206	12.887,88	12.887,88	-	-
RS	IPIRANGA DO SUL	4310462	12.889,68	12.889,68	-	-
RS	CAPAO DA CANOA	4304630	12.889,99	12.889,99	-	-
RS	ERECHIM	4307005	12.899,34	12.899,34	-	-
GO	PORTELANDIA	5218102	12.900,83	12.900,83	-	-
SC	BRUNOPOLIS	4202875	12.903,62	12.903,62	-	-
RJ	SAO SEBASTIAO DO ALTO	3305307	12.903,88	12.903,88	-	-
MS	SELVIRIA	5007802	12.905,36	12.905,36	-	-
RS	MARQUES DE SOUZA	4312054	12.908,43	12.908,43	-	-
SP	NOVA CANAA PAULISTA	3532843	12.913,06	12.913,06	-	-
PR	IVATUBA	4111605	12.919,52	12.919,52	-	-
MG	UMBURATIBA	3170305	12.921,53	12.921,53	-	-
RS	CORONEL BARROS	4305871	12.926,68	12.926,68	-	-
RS	LAVRAS DO SUL	4311502	12.938,64	12.938,64	-	-
RS	CAXIAS DO SUL	4305108	12.939,40	12.939,40	-	-
SP	GUAIRA	3517406	12.939,61	12.939,61	-	-
RS	TURUCU	4322327	12.946,99	12.946,99	-	-
GO	SANTA TEREZA DE GOIAS	5219605	12.947,31	12.947,31	-	-
RS	ESMERALDA	4307401	12.956,49	12.956,49	-	-
RS	VILA MARIA	4323408	12.958,47	12.958,47	-	-
MG	NACIP RAYDAN	3144201	12.959,92	12.959,92	-	-
RS	PORTO LUCENA	4315008	12.974,58	12.974,58	-	-
SP	NOVA ODESSA	3533403	12.977,28	12.977,28	-	-
GO	PARAUNA	5216403	12.979,58	12.979,58	-	-
RS	SELBACH	4320305	12.989,29	12.989,29	-	-
GO	AMARALINA	5200829	12.992,25	12.992,25	-	-
MG	TAPIRA	3168101	12.997,53	12.997,53	-	-
PR	MARINGA	4115200	13.004,26	13.004,26	-	-
SC	SANTA TEREZINHA DO PROGRESSO	4215687	13.008,37	13.008,37	-	-
RS	SILVEIRA MARTINS	4320651	13.010,21	13.010,21	-	-
SC	TUBARAO	4218707	13.011,45	13.011,45	-	-
SP	CAIABU	3508900	13.019,01	13.019,01	-	-
MG	LEME DO PRADO	3138351	13.028,47	13.028,47	-	-
SP	VINHEDO	3556701	13.033,69	13.033,69	-	-
MG	SANTANA DO GARAMBEU	3158706	13.040,92	13.040,92	-	-
RJ	ANGRA DOS REIS	3300100	13.043,62	13.043,62	-	-
MG	CONFINS	3117876	13.043,74	13.043,74	-	-
RS	JOIA	4311155	13.045,06	13.045,06	-	-
SP	PONGAI	3540101	13.052,63	13.052,63	-	-
SC	GOVERNADOR CELSO RAMOS	4206009	13.053,14	13.053,14	-	-
SP	BARRA DO TURVO	3505401	13.058,63	13.058,63	-	-
GO	SITIO DABADIA	5220702	13.067,02	13.067,02	-	-
GO	CUMARI	5206602	13.077,98	13.077,98	-	-
RS	LAGOA BONITA DO SUL	4311239	13.079,50	13.079,50	-	-
GO	JANDAIA	5211701	13.091,68	13.091,68	-	-
SP	IEPE	3519907	13.096,37	13.096,37	-	-
RS	CANUDOS DO VALE	4304614	13.105,09	13.105,09	-	-
RS	PINHAL DA SERRA	4314464	13.116,67	13.116,67	-	-
GO	BONOPOLIS	5203575	13.120,60	13.120,60	-	-
MG	OLARIA	3145406	13.126,43	13.126,43	-	-
SP	ADAMANTINA	3500105	13.132,76	13.132,76	-	-
SC	CAPAO ALTO	4203253	13.134,51	13.134,51	-	-
RS	SAO DOMINGOS DO SUL	4318051	13.135,32	13.135,32	-	-
MG	CAMACHO	3110400	13.143,04	13.143,04	-	-
RS	ELDORADO DO SUL	4306767	13.156,54	13.156,54	-	-
SP	FLOREAL	3515905	13.177,17	13.177,17	-	-
GO	ANHANGUERA	5201207	13.178,07	13.178,07	-	-
MG	ITACAMBIRA	3132008	13.179,68	13.179,68	-	-
RN	GUAMARE	2404507	13.180,64	13.180,64	-	-
SC	Santa Catarina	42	13.180,92	13.180,92	-	-
TO	PALMEIRANTE	1715705	13.184,75	13.184,75	-	-
RS	NICOLAU VERGUEIRO	4312674	13.188,07	13.188,07	-	-
PR	RANCHO ALEGRE DOESTE	4121356	13.200,77	13.200,77	-	-
SP	AMPARO	3501905	13.201,00	13.201,00	-	-
PR	LONDRINA	4113700	13.206,67	13.206,67	-	-
MG	SENADOR JOSE BENTO	3165800	13.216,63	13.216,63	-	-
RJ	MACUCO	3302452	13.236,65	13.236,65	-	-
RS	SENADOR SALGADO FILHO	4320321	13.242,60	13.242,60	-	-
RS	CORONEL PILAR	4305934	13.258,91	13.258,91	-	-
RS	EREBANGO	4306973	13.261,16	13.261,16	-	-
RJ	CANTAGALO	3301108	13.269,02	13.269,02	-	-
SC	VARGEM BONITA	4219176	13.270,42	13.270,42	-	-
SP	ROSANA	3544251	13.271,99	13.271,99	-	-

DOCUMENTO ASSINADO DIGITALMENTE - PROTOCOLO:49930/2024 - 10/10/2024 - 13:22 - U4DN-10UM-K904-5337





MG	CEDRO DO ABAETE	3115607	13.309,89	13.309,89	-	-
SP	TAQUARAL	3553658	13.310,20	13.310,20	-	-
MG	BIAS FORTES	3106804	13.310,43	13.310,43	-	-
GO	ADELANDIA	5200159	13.311,28	13.311,28	-	-
MG	CONSOLACAO	3118502	13.326,00	13.326,00	-	-
MG	ITABIRA	3131703	13.347,34	13.347,34	-	-
SP	PIQUEROBI	3538303	13.357,37	13.357,37	-	-
PE	RECIFE	2611606	13.359,80	13.359,80	-	-
RS	SAO JORGE	4318440	13.383,79	13.383,79	-	-
MS	INOCENCIA	5004403	13.397,93	13.397,93	-	-
RS	ENTRE RIOS DO SUL	4306957	13.404,13	13.404,13	-	-
SP	GUARACAI	3517802	13.404,69	13.404,69	-	-
TO	TUPIRATINS	1721307	13.407,71	13.407,71	-	-
RS	MATO QUEIMADO	4312179	13.425,60	13.425,60	-	-
MT	NOVO SANTO ANTONIO	5106315	13.436,96	13.436,96	-	-
ES	VITORIA	3205309	13.448,67	13.448,67	-	-
GO	OUVIDOR	5215504	13.454,87	13.454,87	-	-
SC	FLOR DO SERTAO	4205357	13.459,30	13.459,30	-	-
SC	SANTIAGO DO SUL	4215695	13.460,99	13.460,99	-	-
SC	SAO MIGUEL DA BOA VISTA	4217154	13.466,18	13.466,18	-	-
PR	PORTO RICO	4120200	13.467,46	13.467,46	-	-
SP	SAO SIMAO	3550902	13.475,63	13.475,63	-	-
SC	PRESIDENTE CASTELLO BRANCO	4213906	13.477,77	13.477,77	-	-
PR	MANFRINOPOLIS	4114351	13.479,12	13.479,12	-	-
RS	GRAMADO XAVIER	4309159	13.485,95	13.485,95	-	-
GO	CAMPOS VERDES	5204953	13.494,49	13.494,49	-	-
RS	ALPESTRE	4300505	13.498,96	13.498,96	-	-
AP	Amapá	16	13.501,31	13.501,31	-	-
SP	SAO FRANCISCO	3549003	13.512,47	13.512,47	-	-
MG	UNIAO DE MINAS	3170438	13.512,61	13.512,61	-	-
SC	OURO VERDE	4211850	13.512,77	13.512,77	-	-
SP	SUZANAPOLIS	3552551	13.520,11	13.520,11	-	-
MG	DELFINOPOLIS	3121209	13.523,06	13.523,06	-	-
SP	SANDOVALINA	3545506	13.523,26	13.523,26	-	-
SP	ITUPEVA	3524006	13.533,17	13.533,17	-	-
RS	RELVADO	4315453	13.544,23	13.544,23	-	-
GO	SANTA RITA DO NOVO DESTINO	5219456	13.547,67	13.547,67	-	-
SP	ARANDU	3503109	13.558,11	13.558,11	-	-
RS	SANTO EXPEDITO DO SUL	4317954	13.563,96	13.563,96	-	-
GO	AGUA FRIA DE GOIAS	5200175	13.564,61	13.564,61	-	-
MG	MONJOLOS	3142502	13.567,42	13.567,42	-	-
RS	OSORIO	4313508	13.571,60	13.571,60	-	-
GO	MAIRIPOTABA	5212600	13.573,85	13.573,85	-	-
MG	FAMA	3125200	13.588,95	13.588,95	-	-
PR	ESPERANCA NOVA	4107520	13.597,19	13.597,19	-	-
RS	FAGUNDES VARELA	4307864	13.601,88	13.601,88	-	-
MG	CATAS ALTAS	3115359	13.617,05	13.617,05	-	-
RS	PINHAL GRANDE	4314472	13.622,67	13.622,67	-	-
RS	CAPAO BONITO DO SUL	4304622	13.623,13	13.623,13	-	-
SP	PLANALTO	3539608	13.630,31	13.630,31	-	-
GO	JESUPOLIS	5212055	13.658,76	13.658,76	-	-
RS	TUCUNDUVA	4322103	13.660,85	13.660,85	-	-
SP	SEBASTIANOPOLIS DO SUL	3551306	13.668,76	13.668,76	-	-
MG	CONCEICAO DAS PEDRAS	3117207	13.681,41	13.681,41	-	-
MG	ALFREDO VASCONCELOS	3101631	13.718,07	13.718,07	-	-
RJ	ARARUAMA	3300209	13.719,17	13.719,17	-	-
MG	CORONEL XAVIER CHAVES	3119708	13.724,44	13.724,44	-	-
MG	ITATIAIUCU	3133709	13.726,10	13.726,10	-	-
SP	SERRA NEGRA	3551603	13.728,29	13.728,29	-	-
RS	SEVERIANO DE ALMEIDA	4320602	13.728,92	13.728,92	-	-
RS	GENTIL	4308854	13.736,22	13.736,22	-	-
PR	MIRASELVA	4116000	13.741,98	13.741,98	-	-
RS	SAO JOSE DO HERVAL	4318465	13.742,32	13.742,32	-	-
SP	SAO CARLOS	3548906	13.757,71	13.757,71	-	-
RS	ANTA GORDA	4300703	13.761,52	13.761,52	-	-
GO	GOJANIA	5208707	13.764,19	13.764,19	-	-
RS	SAO PEDRO DO BUTIA	4319372	13.769,67	13.769,67	-	-
RS	PROTASIO ALVES	4315172	13.788,78	13.788,78	-	-
SE	GENERAL MAYNARD	2802502	13.797,69	13.797,69	-	-
MS	Mato Grosso do Sul	50	13.803,98	13.803,98	-	-
RJ	SAO JOSE DE UBA	3305133	13.813,81	13.813,81	-	-
SP	BARRA BONITA	3505302	13.816,88	13.816,88	-	-
RS	SANTA CECILIA DO SUL	4316733	13.818,21	13.818,21	-	-
SP	CRUZALIA	3513306	13.819,46	13.819,46	-	-
GO	SANTA ISABEL	5219357	13.824,14	13.824,14	-	-
RJ	CASIMIRO DE ABREU	3301306	13.840,73	13.840,73	-	-
SC	JUPIA	4209177	13.850,81	13.850,81	-	-
SP	GASTAO VIDIGAL	3516804	13.860,78	13.860,78	-	-
SP	ALTO ALEGRE	3501103	13.878,43	13.878,43	-	-
SP	AMERICANA	3501608	13.878,98	13.878,98	-	-
RS	CRISTAL DO SUL	4306072	13.882,04	13.882,04	-	-
RJ	MANGARATIBA	3302601	13.888,23	13.888,23	-	-
MG	CASA GRANDE	3114907	13.901,89	13.901,89	-	-
TO	SUCUPIRA	1720853	13.909,69	13.909,69	-	-
SP	SAO JOAO DAS DUAS PONTES	3549201	13.922,05	13.922,05	-	-
RS	EUGENIO DE CASTRO	4307831	13.924,69	13.924,69	-	-
MG	OLIVEIRA FORTES	3145703	13.926,77	13.926,77	-	-
RS	PORTO MAUA	4315057	13.939,98	13.939,98	-	-
MG	SEM-PEIXE	3165560	13.940,27	13.940,27	-	-
RS	POCO DAS ANTAS	4314753	13.942,08	13.942,08	-	-
MG	CASSIA	3115102	13.961,16	13.961,16	-	-
GO	TAQUARAL DE GOIAS	5221007	13.964,25	13.964,25	-	-
GO	PALESTINA DE GOIAS	5215652	13.965,62	13.965,62	-	-
SP	SANTO ANDRE	3547809	13.984,68	13.984,68	-	-
SP	ARCO-IRIS	3503356	13.985,36	13.985,36	-	-
MG	SILVEIRANIA	3167301	13.990,90	13.990,90	-	-
TO	Tocantins	17	13.996,66	13.996,66	-	-
MG	ROMARIA	3156403	13.997,96	13.997,96	-	-
MT	Mato Grosso	51	14.002,09	14.002,09	-	-
MG	CONGONHAS	3118007	14.018,09	14.018,09	-	-

DOCUMENTO ASSINADO DIGITALMENTE - PROTOCOLO:49930/2024 - 10/10/2024 - 13:22 - U4DN-10UM-K904-5337





PR	FAROL	4107553	14.021,28	14.021,28	-	-
SC	NOVO HORIZONTE	4211652	14.031,68	14.031,68	-	-
MG	SÃO BRAS DO SUACUI	3160900	14.032,84	14.032,84	-	-
MG	OURO PRETO	3146107	14.043,11	14.043,11	-	-
GO	PEROLÂNDIA	5216452	14.043,88	14.043,88	-	-
SC	LACERDÓPOLIS	4209201	14.058,67	14.058,67	-	-
SP	LUTECIA	3527900	14.059,04	14.059,04	-	-
TO	SANTA RITA DO TOCANTINS	1718899	14.071,88	14.071,88	-	-
SP	SÃO BERNARDO DO CAMPO	3548708	14.088,57	14.088,57	-	-
GO	AURILÂNDIA	5202601	14.128,59	14.128,59	-	-
RS	CENTENÁRIO	4305116	14.161,71	14.161,71	-	-
MT	RONDOLÂNDIA	5107578	14.163,03	14.163,03	-	-
RS	COQUEIROS DO SUL	4305850	14.163,33	14.163,33	-	-
SC	MACIEIRA	4210050	14.176,37	14.176,37	-	-
RS	ENGENHO VELHO	4306924	14.198,06	14.198,06	-	-
SP	SANTA RITA DOESTE	3547403	14.209,28	14.209,28	-	-
RO	PIMENTEIRAS DO OESTE	1101468	14.222,71	14.222,71	-	-
RS	ARATIBA	4300901	14.231,86	14.231,86	-	-
SP	DIRCE REIS	3513850	14.234,24	14.234,24	-	-
MG	BARRA LONGA	3105707	14.262,65	14.262,65	-	-
SP	AGUAS DE SANTA BARBARA	3500550	14.289,62	14.289,62	-	-
MG	BELO HORIZONTE	3106200	14.294,68	14.294,68	-	-
TO	NOVO ALEGRE	1715150	14.302,33	14.302,33	-	-
GO	RIO QUENTE	5218789	14.302,36	14.302,36	-	-
SP	QUEIROZ	3541802	14.308,24	14.308,24	-	-
MG	SANTA VITÓRIA	3159803	14.318,53	14.318,53	-	-
MG	CORREGO DANTA	3119807	14.328,08	14.328,08	-	-
SP	IACRI	3519204	14.335,40	14.335,40	-	-
SP	AREIAS	3503505	14.360,85	14.360,85	-	-
RS	BOA VISTA DAS MISSOES	4302154	14.363,41	14.363,41	-	-
GO	PILAR DE GOIAS	5216908	14.367,55	14.367,55	-	-
MG	ESTRELA DALVA	3124609	14.400,06	14.400,06	-	-
TO	TUPIRAMA	1721257	14.441,56	14.441,56	-	-
SP	MONCOES	3531001	14.448,43	14.448,43	-	-
RS	PINTO BANDEIRA	4314548	14.451,21	14.451,21	-	-
PR	ORTIGUEIRA	4117305	14.452,80	14.452,80	-	-
SP	CAIUA	3509106	14.459,32	14.459,32	-	-
GO	MONTES CLAROS DE GOIAS	5213707	14.471,95	14.471,95	-	-
SC	PAINEL	4211892	14.504,12	14.504,12	-	-
SC	CUNHATAI	4204756	14.507,25	14.507,25	-	-
RJ	RIO CLARO	3304409	14.508,18	14.508,18	-	-
MG	SANTA CRUZ DO ESCALVADO	3157401	14.520,42	14.520,42	-	-
SP	SÃO JOÃO DO PAU DALHO	3549300	14.526,60	14.526,60	-	-
SP	PEDRANÓPOLIS	3536901	14.538,11	14.538,11	-	-
RS	DEZESSEIS DE NOVEMBRO	4306353	14.539,76	14.539,76	-	-
RS	SÃO VALÉRIO DO SUL	4319737	14.555,56	14.555,56	-	-
MG	BRAUNAS	3108800	14.598,75	14.598,75	-	-
PR	PARANAGUA	4118204	14.598,92	14.598,92	-	-
GO	NOVA AURORA	5214804	14.599,58	14.599,58	-	-
SP	BENTO DE ABREU	3506201	14.604,27	14.604,27	-	-
SC	MAREMA	4210555	14.620,78	14.620,78	-	-
SP	LUCIANÓPOLIS	3527504	14.624,67	14.624,67	-	-
RS	SERIO	4320453	14.627,87	14.627,87	-	-
RJ	PARATY	3303807	14.637,76	14.637,76	-	-
PR	NOVA ALIANÇA DO IVAI	4116505	14.642,62	14.642,62	-	-
SC	SÃO FRANCISCO DO SUL	4216206	14.653,57	14.653,57	-	-
SP	SANTA CRUZ DA CONCEIÇÃO	3546207	14.655,69	14.655,69	-	-
SP	SANTANA DE PARNAÍBA	3547304	14.665,81	14.665,81	-	-
AP	PEDRA BRANCA DO AMAPARI	1600154	14.667,98	14.667,98	-	-
SC	XAVANTINA	4219606	14.708,87	14.708,87	-	-
TO	IPUEIRAS	1709807	14.712,77	14.712,77	-	-
SC	ALTO BELA VISTA	4200754	14.746,01	14.746,01	-	-
SP	TIMBURI	3554607	14.762,27	14.762,27	-	-
RS	UNISTALDA	4322376	14.785,73	14.785,73	-	-
MG	CARANAÍBA	3113107	14.796,89	14.796,89	-	-
SP	RIBEIRÃO PRETO	3543402	14.798,63	14.798,63	-	-
SP	TURMALINA	3555307	14.804,79	14.804,79	-	-
RS	NOVA PALMA	4313102	14.829,61	14.829,61	-	-
RS	POUSO NOVO	4315131	14.834,77	14.834,77	-	-
MT	PORTO DOS GAUCHOS	5106802	14.838,74	14.838,74	-	-
MG	CONCEIÇÃO DO PARA	3117603	14.854,63	14.854,63	-	-
RS	TUPANCI DO SUL	4322186	14.885,79	14.885,79	-	-
SC	BARRA BONITA	4202099	14.898,71	14.898,71	-	-
RS	PEDRAS ALTAS	4314175	14.900,33	14.900,33	-	-
SP	ILHABELA	3520400	14.900,73	14.900,73	-	-
MG	PAIVA	3146602	14.908,83	14.908,83	-	-
GO	DAVINÓPOLIS	5206909	14.925,72	14.925,72	-	-
MG	JOANESIA	3136108	14.928,27	14.928,27	-	-
RS	LINHA NOVA	4311643	14.939,37	14.939,37	-	-
MS	FIGUEIRAO	5003900	14.947,79	14.947,79	-	-
SP	NHANDEARA	3532603	14.951,21	14.951,21	-	-
SP	RIFAINA	3543600	14.964,85	14.964,85	-	-
SP	GUARUJA	3518701	14.965,90	14.965,90	-	-
SC	JARDINÓPOLIS	4208955	14.966,95	14.966,95	-	-
MG	BELMIRO BRAGA	3106101	14.987,74	14.987,74	-	-
SC	FLORIANÓPOLIS	4205407	14.999,25	14.999,25	-	-
SP	PAULISTANIA	3536570	14.999,89	14.999,89	-	-
RS	BOM PROGRESSO	4302378	15.006,88	15.006,88	-	-
SP	ZACARIAS	3557154	15.037,98	15.037,98	-	-
SP	MARABÁ PAULISTA	3528700	15.054,49	15.054,49	-	-
MS	JATEÍ	5005103	15.057,94	15.057,94	-	-
MG	PIAU	3150109	15.068,70	15.068,70	-	-
MG	PEDRO TEIXEIRA	3149408	15.086,86	15.086,86	-	-
SE	ARACAJU	2800308	15.092,16	15.092,16	-	-
MG	RIO ESPERA	3155207	15.092,75	15.092,75	-	-
GO	MIMOSO DE GOIAS	5213053	15.098,05	15.098,05	-	-
GO	SÃO JOÃO DA PARAUNA	5220058	15.139,04	15.139,04	-	-
PR	CURITIBA	4106902	15.154,85	15.154,85	-	-
RS	FLORIANO PEIXOTO	4308250	15.163,90	15.163,90	-	-
RS	JAQUIRANA	4311122	15.215,70	15.215,70	-	-
MG	ITAMBE DO MATO DENTRO	3132800	15.225,48	15.225,48	-	-
MG	DOM VICOSO	3122801	15.251,47	15.251,47	-	-
MT	COCALINHO	5103106	15.253,86	15.253,86	-	-
RS	TRIUNFO	4322004	15.259,58	15.259,58	-	-
RS	DONA FRANCISCA	4306700	15.259,91	15.259,91	-	-

DOCUMENTO ASSINADO DIGITALMENTE - PROTOCOLO:49930/2024 - 10/10/2024 - 13:22 - U4DN-10UM-K904-5337





RS	TOROPI	4321493	15.288,16	15.288,16	-	-
MG	NOVA MODICA	3144904	15.319,65	15.319,65	-	-
RS	VANINI	4322558	15.398,63	15.398,63	-	-
SP	URU	3555901	15.402,17	15.402,17	-	-
SP	ASPASIA	3503950	15.447,83	15.447,83	-	-
MG	DORESOPOLIS	3123403	15.485,15	15.485,15	-	-
RS	CARLOS GOMES	4304853	15.489,60	15.489,60	-	-
GO	GUARINOS	5209457	15.492,49	15.492,49	-	-
MG	MORRO DO PILAR	3143708	15.520,26	15.520,26	-	-
RS	DAVID CANABARRO	4306304	15.544,69	15.544,69	-	-
RS	SÃO JOÃO DO POLESINE	4318432	15.546,52	15.546,52	-	-
RS	CHUI	4305439	15.557,70	15.557,70	-	-
RS	SANTA TEREZA	4317251	15.587,09	15.587,09	-	-
MG	ONCA DE PITANGUI	3145802	15.591,97	15.591,97	-	-
RS	MONTAURI	4312351	15.616,37	15.616,37	-	-
SP	TURIUBA	3555208	15.619,23	15.619,23	-	-
RS	CRUZALTENSE	4306130	15.626,59	15.626,59	-	-
RS	PIRAPO	4314555	15.635,95	15.635,95	-	-
RS	GRAMADO	4309100	15.672,05	15.672,05	-	-
RS	ROLADOR	4315958	15.676,79	15.676,79	-	-
SP	OSASCO	3534401	15.689,76	15.689,76	-	-
RS	BOZANO	4302584	15.705,56	15.705,56	-	-
MG	INDIANOPOLIS	3130705	15.707,65	15.707,65	-	-
MG	BRUMADINHO	3109006	15.760,78	15.760,78	-	-
SP	VITORIA BRASIL	3556958	15.766,49	15.766,49	-	-
MG	LAMIIM	3137908	15.778,77	15.778,77	-	-
RS	VISTA ALEGRE DO PRATA	4323606	15.830,46	15.830,46	-	-
RS	ALMIRANTE TAMANDARE DO SUL	4300471	15.859,11	15.859,11	-	-
RS	ALTO ALEGRE	4300554	15.883,39	15.883,39	-	-
SP	RIBEIRAO DOS INDIOS	3543238	15.910,50	15.910,50	-	-
RS	QUATRO IRMAOS	4315313	15.916,62	15.916,62	-	-
MG	JECEABA	3135407	16.002,77	16.002,77	-	-
RS	SETE DE SETEMBRO	4320578	16.022,81	16.022,81	-	-
MG	VERISSIMO	3171105	16.035,84	16.035,84	-	-
RS	MUITOS CAPOES	4312617	16.143,43	16.143,43	-	-
MG	ARACITABA	3103306	16.163,63	16.163,63	-	-
GO	GUARAITA	5209291	16.212,37	16.212,37	-	-
MG	CACHOEIRA DOURADA	3109808	16.249,66	16.249,66	-	-
GO	ALTO HORIZONTE	5200555	16.283,73	16.283,73	-	-
GO	SÃO PATRÍCIO	5220280	16.347,88	16.347,88	-	-
RS	SANTO ANTONIO DO PLANALTO	4317756	16.350,92	16.350,92	-	-
SP	PRESIDENTE ALVES	3541109	16.370,68	16.370,68	-	-
PR	JARDIM OLINDA	4112603	16.387,83	16.387,83	-	-
MG	SANTO ANTONIO DO RIO ABAIXO	3160504	16.398,28	16.398,28	-	-
SP	FLORINIA	3516101	16.476,65	16.476,65	-	-
SP	VALINHOS	3556206	16.509,30	16.509,30	-	-
RS	DOUTOR RICARDO	4306759	16.528,83	16.528,83	-	-
RS	SÃO VALENTIM DO SUL	4319711	16.549,53	16.549,53	-	-
RJ	QUISSAMA	3304151	16.563,67	16.563,67	-	-
RJ	CARAPÉBUS	3300936	16.617,49	16.617,49	-	-
RS	VESPASIANO CORREA	4322855	16.618,48	16.618,48	-	-
SP	ARAPEI	3503158	16.650,06	16.650,06	-	-
RS	COQUEIRO BAIXO	4305835	16.695,54	16.695,54	-	-
RS	LAGOA DOS TRES CANTOS	4311270	16.794,40	16.794,40	-	-
SC	SÃO BONIFÁCIO	4215901	16.812,16	16.812,16	-	-
SC	BALNEÁRIO CAMBORIÚ	4202008	16.825,93	16.825,93	-	-
SP	JUNDIAÍ	3525904	16.854,26	16.854,26	-	-
RJ	SÃO JOÃO DA BARRA	3305000	17.019,74	17.019,74	-	-
MS	AQUIDAUANA	5001102	17.135,06	17.135,06	-	-
SP	BALBINOS	3504701	17.139,42	17.139,42	-	-
GO	ISRAELÂNDIA	5210307	17.159,02	17.159,02	-	-
MG	SÃO SEBASTIÃO DO RIO PRETO	3164803	17.200,12	17.200,12	-	-
RS	ANDRE DA ROCHA	4300661	17.226,16	17.226,16	-	-
GO	APORE	5201504	17.287,21	17.287,21	-	-
BA	SÃO FRANCISCO DO CONDE	2929206	17.355,03	17.355,03	-	-
SP	BERTIÓGA	3506359	17.399,60	17.399,60	-	-
RS	PORTO VERA CRUZ	4315073	17.465,60	17.465,60	-	-
SP	SÃO CAETANO DO SUL	3548807	17.485,12	17.485,12	-	-
RS	PONTE PRETA	4314787	17.539,86	17.539,86	-	-
MG	ANTÔNIO DIAS	3103009	17.565,61	17.565,61	-	-
SP	SÃO SEBASTIÃO	3550704	17.583,72	17.583,72	-	-
MG	ANTÔNIO PRADO DE MINAS	3103108	17.596,54	17.596,54	-	-
BA	MADRE DE DEUS	2919926	17.653,44	17.653,44	-	-
GO	MOIPORA	5213400	17.726,61	17.726,61	-	-
SP	SANTA SALETE	3547650	17.760,65	17.760,65	-	-
RJ	IGUABA GRANDE	3301876	17.782,15	17.782,15	-	-
RS	GARRUCHOS	4308656	17.856,60	17.856,60	-	-
GO	SANTA CRUZ DE GOIAS	5219209	17.930,35	17.930,35	-	-
SP	BARUERI	3505708	18.099,62	18.099,62	-	-
SP	NOVA CASTILHO	3532868	18.224,60	18.224,60	-	-
SP	BORA	3507209	18.339,44	18.339,44	-	-
MG	ÁGUA COMPRIDA	3100708	18.535,65	18.535,65	-	-
GO	IVOLÂNDIA	5211602	18.978,23	18.978,23	-	-
MG	CONEGO MARINHO	3117836	19.001,78	19.001,78	-	-
RS	NOVO MACHADO	4313425	19.033,05	19.033,05	-	-
SP	SÃO PAULO	3550308	19.186,62	19.186,62	-	-
SP	GUARAREMA	3518305	19.218,58	19.218,58	-	-
RJ	MACAÉ	3302403	19.440,57	19.440,57	-	-
SP	CAMPINAS	3509502	19.706,42	19.706,42	-	-
RS	QUEVEDOS	4315321	19.827,26	19.827,26	-	-
RJ	NITERÓI	3303302	19.902,24	19.902,24	-	-
RS	TRES ARROIOS	4321634	19.942,63	19.942,63	-	-
MG	NOVA LIMA	3144805	20.042,42	20.042,42	-	-
RS	UBIRETAMA	4322343	20.129,25	20.129,25	-	-
RS	XANGRI-LÁ	4323804	20.254,04	20.254,04	-	-
SP	PAULÍNIA	3536505	20.740,02	20.740,02	-	-
GO	CACHOEIRA DE GOIAS	5204201	20.883,02	20.883,02	-	-
SP	FLORA RICA	3515806	21.142,77	21.142,77	-	-
MG	RIO DOCE	3155009	21.771,04	21.771,04	-	-
MT	ARAGUAINHA	5101209	21.916,49	21.916,49	-	-
RS	BARRA DO RIO AZUL	4301925	21.959,72	21.959,72	-	-
SP	SANTOS	3548500	22.054,06	22.054,06	-	-
RS	GUABUJU	4309258	22.636,43	22.636,43	-	-
MG	ALVORADA DE MINAS	3102407	22.722,70	22.722,70	-	-
MG	SERRA DA SAUDADE	3166600	23.077,44	23.077,44	-	-
MG	GRUPIARA	3127909	23.720,64	23.720,64	-	-
RS	MULITERNO	4312625	24.958,78	24.958,78	-	-
RJ	ARRAIAL DO CABO	3300258	26.171,68	26.171,68	-	-
MG	QUELUZITO	3153806	27.465,61	27.465,61	-	-
MG	DOURADOQUARA	3123502	27.699,36	27.699,36	-	-
GO	ALOÂNDIA	5200506	28.455,91	28.455,91	-	-
RS	UNIÃO DA SERRA	4322350	29.282,53	29.282,53	-	-
RJ	MARICÁ	3302700	33.489,21	33.489,21	-	-
RJ	SAQUAREMA	3305505	64.171,21	64.171,21	-	-
MG	VARGINHA	3170701	76.855,41	76.855,41	-	-

DOCUMENTO ASSINADO DIGITALMENTE - PROTOCOLO:49930/2024 - 10/10/2024 - 13:22 - U4DN-10UM-K904-5337





ANEXO IV																
Cronograma de Desembolso da Complementação da União-VAAT ao Fundeb no Ano de 2024 (art. 16 da Lei nº 14.113/2020)																
UF	Ente Federado	Código IBGE	Janeiro	Fevereiro	Março	Abril	Maior	Junho	Julho	Agosto	Setembro	Outubro	Novembro	Dezembro	Janeiro/2025	Total
AC	ACRELANDIA	1200013	89.018,93	97.920,83	106.822,72	115.724,61	124.626,51	133.528,40	133.528,40	142.430,29	142.430,29	142.430,29	142.430,29	142.430,29	267.056,89	1.780.378,74
AC	ASSIS BRASIL	1200054	74.022,77	81.425,05	88.827,32	96.229,60	103.631,88	111.034,16	111.034,16	118.436,43	118.436,43	118.436,43	118.436,43	118.436,43	222.068,39	1.480.455,48
AC	BRASILEIA	1200104	142.447,94	156.692,74	170.937,53	185.182,33	199.427,12	213.671,92	213.671,92	227.916,71	227.916,71	227.916,71	227.916,71	227.916,71	427.343,91	2.848.958,96
AC	BUJARI	1200138	38.062,15	41.868,37	45.674,58	49.480,80	53.287,01	57.093,23	57.093,23	60.899,44	60.899,44	60.899,44	60.899,44	60.899,44	114.186,54	761.243,11
AC	CAPIXABA	1200179	1.866,67	2.053,34	2.240,01	2.426,68	2.613,34	2.800,01	2.800,01	2.986,68	2.986,68	2.986,68	2.986,68	2.986,68	5.600,11	37.333,57
AC	CRUZEIRO DO SUL	1200203	691.134,58	760.248,04	829.361,50	898.474,95	967.588,41	1.036.701,87	1.036.701,87	1.105.815,33	1.105.815,33	1.105.815,33	1.105.815,33	1.105.815,33	2.073.403,65	13.822.691,52
AC	EPITACIOLANDIA	1200252	138.589,78	152.448,75	166.307,73	180.166,71	194.025,69	207.884,66	207.884,66	221.743,64	221.743,64	221.743,64	221.743,64	221.743,64	415.769,42	2.771.795,60
AC	JORDAO	1200328	388.146,22	426.960,84	465.775,46	504.590,08	543.404,71	582.219,33	582.219,33	621.033,95	621.033,95	621.033,95	621.033,95	621.033,95	1.164.438,58	7.762.924,30
AC	MANCIO LIMA	1200336	228.595,62	251.455,18	274.314,76	297.174,31	320.033,87	342.893,44	342.893,44	365.753,01	365.753,01	365.753,01	365.753,01	365.753,01	685.786,86	4.571.912,53
AC	MANOEL URBANO	1200344	125.988,16	138.586,98	151.185,80	163.784,61	176.383,43	188.982,25	188.982,25	201.581,06	201.581,06	201.581,06	201.581,06	201.581,06	377.964,59	2.519.763,37
AC	MARECHAL THAUMATURGO	1200351	254.067,13	279.473,85	304.880,56	330.287,28	355.693,99	381.100,70	381.100,70	406.507,42	406.507,42	406.507,42	406.507,42	406.507,42	762.201,35	5.081.342,66
AC	PLACIDO DE CASTRO	1200385	77.196,92	84.916,61	92.636,30	100.355,99	108.075,69	115.795,38	115.795,38	123.515,07	123.515,07	123.515,07	123.515,07	123.515,07	231.590,84	1.543.938,46
AC	PORTO ACRE	1200807	32.889,60	36.178,56	39.467,53	42.756,49	46.045,45	49.334,41	49.334,41	52.623,37	52.623,37	52.623,37	52.623,37	52.623,37	98.668,88	657.792,18
AC	PORTO WALTER	1200393	127.529,86	140.282,84	153.035,83	165.788,82	178.541,80	191.294,79	191.294,79	204.047,77	204.047,77	204.047,77	204.047,77	204.047,77	382.589,66	2.550.597,24
AC	RODRIGUES ALVES	1200427	541.451,35	595.596,48	649.741,61	703.886,75	758.031,88	812.177,02	812.177,02	866.322,15	866.322,15	866.322,15	866.322,15	866.322,15	1.624.353,95	10.829.026,81
AC	SANTA ROSA DO PURUS	1200435	37.860,48	41.646,53	45.432,58	49.218,63	53.004,68	56.790,73	56.790,73	60.576,78	60.576,78	60.576,78	60.576,78	60.576,78	113.581,53	757.209,79
AC	SENA MADUREIRA	1200500	349.512,24	384.463,47	419.414,69	454.365,92	489.317,14	524.268,36	524.268,36	559.219,59	559.219,59	559.219,59	559.219,59	559.219,59	1.048.536,66	6.990.244,79
AC	SENADOR GUIOMARD	1200450	23.950,57	26.345,62	28.740,68	31.135,74	33.530,80	35.925,85	35.925,85	38.320,91	38.320,91	38.320,91	38.320,91	38.320,91	71.851,79	479.011,45
AC	TARAUACA	1200609	485.002,08	533.502,29	582.002,49	630.502,70	679.002,91	727.503,11	727.503,11	776.003,32	776.003,32	776.003,32	776.003,32	776.003,32	1.455.006,17	9.700.041,46
AC	XAPURI	1200708	94.997,40	104.497,14	113.996,88	123.496,62	132.996,36	142.496,10	142.496,10	151.995,84	151.995,84	151.995,84	151.995,84	151.995,84	284.992,32	1.899.948,12
AL	AGUA BRANCA	2700102	763.228,94	839.551,84	915.874,73	992.197,62	1.068.520,52	1.144.843,41	1.144.843,41	1.221.166,30	1.221.166,30	1.221.166,30	1.221.166,30	1.221.166,30	2.289.686,76	15.264.578,73
AL	ANADIA	2700201	300.251,33	330.276,46	360.301,59	390.326,73	420.351,86	450.376,99	450.376,99	480.402,12	480.402,12	480.402,12	480.402,12	480.402,12	900.753,93	6.005.026,48
AL	ARAPIRACA	2700300	1.832.666,91	2.015.933,61	2.199.200,30	2.382.466,99	2.565.733,68	2.749.000,37	2.749.000,37	2.932.267,06	2.932.267,06	2.932.267,06	2.932.267,06	2.932.267,06	5.498.000,66	36.653.338,19
AL	ATALAIA	2700409	708.100,54	778.910,60	849.720,65	920.530,70	991.340,76	1.062.150,81	1.062.150,81	1.132.960,86	1.132.960,86	1.132.960,86	1.132.960,86	1.132.960,86	2.124.301,57	14.162.010,74
AL	BARRA DE SANTO ANTONIO	2700508	313.441,23	344.785,35	376.129,47	407.473,60	438.817,72	470.161,84	470.161,84	501.505,96	501.505,96	501.505,96	501.505,96	501.505,96	940.323,65	6.268.824,50
AL	BATALHA	2700706	489.047,86	537.952,65	586.857,43	635.762,22	684.667,00	733.571,79	733.571,79	782.476,57	782.476,57	782.476,57	782.476,57	782.476,57	1.467.143,52	9.780.957,11
AL	BELEM	2700805	230.996,39	254.096,03	277.195,67	300.295,30	323.394,94	346.494,59	346.494,59	369.594,23	369.594,23	369.594,23	369.594,23	369.594,23	692.989,17	4.619.927,83
AL	BELO MONTE	2700904	335.585,29	369.143,82	402.702,35	436.260,88	469.819,41	503.377,93	503.377,93	536.936,46	536.936,46	536.936,46	536.936,46	536.936,46	1.006.755,81	6.711.705,72
AL	BOCA DA MATA	2701001	210.060,02	231.066,02	252.072,02	273.078,03	294.084,03	315.090,03	315.090,03	336.096,03	336.096,03	336.096,03	336.096,03	336.096,03	630.180,14	4.201.200,47
AL	BRANQUINHA	2701100	667.265,84	733.992,43	800.719,01	867.445,59	934.172,18	1.000.898,76	1.000.898,76	1.067.625,34	1.067.625,34	1.067.625,34	1.067.625,34	1.067.625,34	2.001.797,47	13.345.316,74
AL	CACIMBINHAS	2701209	406.768,75	447.445,63	488.122,50	528.799,37	569.476,25	610.153,12	610.153,12	650.830,00	650.830,00	650.830,00	650.830,00	650.830,00	1.220.306,18	8.135.374,92
AL	CAJUEIRO	2701308	393.876,58	433.264,24	472.651,90	512.039,56	551.427,22	590.814,87	590.814,87	630.202,53	630.202,53	630.202,53	630.202,53	630.202,53	1.181.629,70	7.877.531,59
AL	CAMPESTRE	2701357	308.839,56	339.723,52	370.607,47	401.491,43	432.375,38	463.259,34	463.259,34	494.143,30	494.143,30	494.143,30	494.143,30	494.143,30	926.518,60	6.176.791,14
AL	CAMPO ALEGRE	2701407	1.172.559,26	1.289.815,18	1.407.071,11	1.524.327,04	1.641.582,96	1.758.838,89	1.758.838,89	1.876.094,81	1.876.094,81	1.876.094,81	1.876.094,81	1.876.094,81	3.517.677,71	23.451.185,09
AL	CAMPO GRANDE	2701506	615.809,14	677.390,05	738.970,97	800.551,88	862.132,79	923.713,71	923.713,71	985.294,62	985.294,62	985.294,62	985.294,62	985.294,62	1.847.427,36	12.316.182,71
AL	CANAPI	2701605	656.299,71	721.929,68	787.559,65	853.189,62	918.819,60	984.449,57	984.449,57	1.050.079,54	1.050.079,54	1.050.079,54	1.050.079,54	1.050.079,54	1.968.899,05	13.125.994,15
AL	CAPELA	2701704	461.924,97	508.117,47	554.309,97	600.502,46	646.694,96	692.887,46	692.887,46	739.079,96	739.079,96	739.079,96	739.079,96	739.079,96	1.385.774,83	9.238.499,38
AL	CARNEIROS	2701803	315.858,87	347.444,75	379.030,64	410.616,52	442.202,41	473.788,30	473.788,30	505.374,18	505.374,18	505.374,18	505.374,18	505.374,18	947.576,52	6.317.177,21
AL	CHA PRETA	2701902	125.697,38	138.267,12	150.836,86	163.406,59	175.976,33	188.546,07	188.546,07	201.115,81	201.115,81	201.115,81	201.115,81	201.115,81	377.092,20	2.513.947,67
AL	COITE DO NOIA	2702009	338.362,76	372.199,03	406.035,31	439.871,58	473.707,86	507.544,13	507.544,13	541.380,41	541.380,41	541.380,41	541.380,41	541.380,41	1.015.088,20	6.767.255,05
AL	COLONIA LEOPOLDINA	2702108	411.241,82	452.366,00	493.490,18	534.614,37	575.738,55	616.862,73	616.862,73	657.986,91	657.986,91	657.986,91	657.986,91	657.986,91	1.233.725,40	8.224.836,33
AL	CORURIBE	2702306	971.322,15	1.068.454,36	1.165.586,58	1.262.718,79	1.359.851,00	1.456.983,22	1.456.983,22	1.554.115,43	1.554.115,43	1.554.115,43	1.554.115,43	1.554.115,43	2.913.966,38	19.426.442,85
AL	CRAIBAS	2702355	955.430,86	1.050.973,94	1.146.517,03	1.242.060,11	1.337.603,20	1.433.146,28	1.433.146,28	1.528.689,37	1.528.689,37	1.528.689,37	1.528.689,37	1.528.689,37	2.866.292,51	19.108.617,06
AL	DELMIRO GOUVEIA	2702405	824.995,14	907.494,65	989.994,16	1.072.493,68	1.154.993,19	1.237.492,70	1.237.492,70	1.319.992,22	1.319.992,22	1.319.992,22	1.319.992,22	1.319.992,22	2.474.985,33	16.499.902,65
AL	DOIS RIACHOS	2702504	484.856,06	533.341,66	581.827,27	630.312,87	678.798,48	727.284,08	727.284,08	775.769,69	775.769,69	775.769,69				



AL	INHAPI	2703304	797.186,05	876.904,66	956.623,26	1.036.341,87	1.116.060,47	1.195.779,08	1.195.779,08	1.275.497,68	1.275.497,68	1.275.497,68	1.275.497,68	1.275.497,68	2.391.558,08	15.943.720,95
AL	JACARE DOS HOMENS	2703403	282.306,01	310.536,61	338.767,21	366.997,81	395.228,41	423.459,01	423.459,01	451.689,61	451.689,61	451.689,61	451.689,61	451.689,61	846.917,96	5.646.120,08
AL	JACUIPE	2703502	15.744,68	17.319,15	18.893,62	20.468,09	22.042,55	23.617,02	23.617,02	25.191,49	25.191,49	25.191,49	25.191,49	25.191,49	47.234,12	314.893,70
AL	JAPARATINGA	2703601	190.302,78	209.333,06	228.363,34	247.393,61	266.423,89	285.454,17	285.454,17	304.484,45	304.484,45	304.484,45	304.484,45	304.484,45	570.908,40	3.806.055,67
AL	JARAMATAIA	2703700	215.505,45	237.056,00	258.606,55	280.157,09	301.707,64	323.258,18	323.258,18	344.808,73	344.808,73	344.808,73	344.808,73	344.808,73	646.516,43	4.310.109,17
AL	JEQUIA DA PRAIA	2703759	147.522,36	162.274,59	177.026,83	191.779,07	206.531,30	221.283,54	221.283,54	236.035,78	236.035,78	236.035,78	236.035,78	236.035,78	442.567,13	2.950.447,26
AL	JOAQUIM GOMES	2703809	222.985,06	245.283,57	267.582,08	289.880,58	312.179,09	334.477,61	334.477,61	356.776,12	356.776,12	356.776,12	356.776,12	356.776,12	668.955,18	4.459.701,38
AL	JUNDIA	2703908	287.080,46	315.788,50	344.496,55	373.204,60	401.912,64	430.620,69	430.620,69	459.328,73	459.328,73	459.328,73	459.328,73	459.328,73	861.241,30	5.741.609,08
AL	JUNQUEIRO	2704005	442.013,49	486.214,84	530.416,19	574.617,54	618.818,88	663.020,23	663.020,23	707.221,58	707.221,58	707.221,58	707.221,58	707.221,58	1.326.040,41	8.840.269,71
AL	LAGOA DA CANOA	2704104	1.429.938,80	1.572.932,68	1.715.926,56	1.858.920,44	2.001.914,32	2.144.908,20	2.144.908,20	2.287.902,08	2.287.902,08	2.287.902,08	2.287.902,08	2.287.902,08	4.289.816,28	28.598.775,88
AL	LIMOEIRO DE ANADIA	2704203	938.776,59	1.032.654,25	1.126.531,90	1.220.409,56	1.314.287,22	1.408.164,88	1.408.164,88	1.502.042,54	1.502.042,54	1.502.042,54	1.502.042,54	1.502.042,54	2.816.329,66	18.775.531,64
AL	MAJOR ISIDORO	2704401	422.058,73	464.264,60	506.470,47	548.676,35	590.882,22	633.088,09	633.088,09	675.293,96	675.293,96	675.293,96	675.293,96	675.293,96	1.266.176,12	8.441.174,47
AL	MAR VERMELHO	2704906	32.162,61	35.378,87	38.595,13	41.811,39	45.027,65	48.243,91	48.243,91	51.460,17	51.460,17	51.460,17	51.460,17	51.460,17	96.487,91	643.252,23
AL	MARAGOGI	2704500	563.416,64	619.758,30	676.099,97	732.441,63	788.783,29	845.124,96	845.124,96	901.466,62	901.466,62	901.466,62	901.466,62	901.466,62	1.690.249,86	11.268.332,71
AL	MARAVILHA	2704609	558.956,73	614.852,40	670.748,07	726.643,75	782.539,42	838.435,09	838.435,09	894.330,76	894.330,76	894.330,76	894.330,76	894.330,76	1.676.870,15	11.179.134,50
AL	MARECHAL DEODORO	2704708	848.964,10	933.860,51	1.018.756,92	1.103.653,33	1.188.549,74	1.273.446,15	1.273.446,15	1.358.342,56	1.358.342,56	1.358.342,56	1.358.342,56	1.358.342,56	2.546.892,21	16.979.281,91
AL	MARIBONDO	2704807	237.991,53	261.790,70	285.589,85	309.389,01	333.188,16	356.987,31	356.987,31	380.786,47	380.786,47	380.786,47	380.786,47	380.786,47	713.974,57	4.759.830,79
AL	MATA GRANDE	2705002	1.016.426,81	1.118.069,48	1.219.712,16	1.321.354,85	1.422.997,53	1.524.640,20	1.524.640,20	1.626.282,88	1.626.282,88	1.626.282,88	1.626.282,88	1.626.282,88	3.049.280,37	20.328.536,00
AL	MATRIZ DE CAMARAGIBE	2705101	446.672,36	491.339,59	536.006,83	580.674,06	625.341,30	670.008,53	670.008,53	714.675,77	714.675,77	714.675,77	714.675,77	714.675,77	1.340.017,00	8.933.447,05
AL	MESSIAS	2705200	260.713,13	286.784,45	312.855,76	338.927,07	364.998,39	391.069,70	391.069,70	417.141,01	417.141,01	417.141,01	417.141,01	417.141,01	782.139,35	5.214.262,60
AL	MINADOR DO NEGRAO	2705309	244.465,49	268.912,05	293.358,60	317.805,15	342.251,70	366.698,25	366.698,25	391.144,80	391.144,80	391.144,80	391.144,80	391.144,80	733.396,39	4.889.309,88
AL	MONTEIROPOLIS	2705408	359.662,82	395.629,10	431.595,38	467.561,66	503.527,94	539.494,22	539.494,22	575.460,50	575.460,50	575.460,50	575.460,50	575.460,50	1.078.988,40	7.193.256,24
AL	MURICI	2705507	1.086.918,01	1.195.609,81	1.304.301,61	1.412.993,41	1.521.685,22	1.630.377,02	1.630.377,02	1.739.068,82	1.739.068,82	1.739.068,82	1.739.068,82	1.739.068,82	3.260.753,95	21.738.360,15
AL	NOVO LINO	2705606	829.531,77	912.484,94	995.438,12	1.078.391,30	1.161.344,47	1.244.297,65	1.244.297,65	1.327.250,83	1.327.250,83	1.327.250,83	1.327.250,83	1.327.250,83	2.488.595,22	16.590.635,27
AL	OLHO DAGUA DAS FLORES	2705705	654.582,83	720.041,11	785.499,39	850.957,68	916.415,96	981.874,24	981.874,24	1.047.332,52	1.047.332,52	1.047.332,52	1.047.332,52	1.047.332,52	1.963.748,43	13.091.656,48
AL	OLHO DAGUA DO CASADO	2705804	207.931,33	228.724,46	249.517,60	270.310,73	291.103,86	311.897,00	311.897,00	332.690,13	332.690,13	332.690,13	332.690,13	332.690,13	623.794,06	4.158.626,69
AL	OLHO DAGUA GRANDE	2705903	228.118,03	250.929,84	273.741,65	296.553,45	319.365,25	342.177,06	342.177,06	364.988,87	364.988,87	364.988,87	364.988,87	364.988,87	684.354,09	4.562.360,78
AL	OLIVENCA	2706000	411.932,98	453.126,28	494.319,58	535.512,88	576.706,17	617.899,47	617.899,47	659.092,77	659.092,77	659.092,77	659.092,77	659.092,77	1.235.798,86	8.238.659,54
AL	OURO BRANCO	2706109	504.946,94	555.441,63	605.936,33	656.431,02	706.925,71	757.420,41	757.420,41	807.915,10	807.915,10	807.915,10	807.915,10	807.915,10	1.514.840,74	10.098.938,69
AL	PALESTINA	2706208	117.756,34	129.531,97	141.307,60	153.083,24	164.858,87	176.634,51	176.634,51	188.410,14	188.410,14	188.410,14	188.410,14	188.410,14	353.269,08	2.355.126,82
AL	PALMEIRA DOS INDIOS	2706307	822.006,19	904.206,81	986.407,43	1.068.608,05	1.150.808,67	1.233.009,28	1.233.009,28	1.315.209,90	1.315.209,90	1.315.209,90	1.315.209,90	1.315.209,90	2.466.018,51	16.440.123,72
AL	PAO DE ACUCAR	2706406	556.404,53	612.044,98	667.685,44	723.325,89	778.966,34	834.606,80	834.606,80	890.247,25	890.247,25	890.247,25	890.247,25	890.247,25	1.669.213,51	11.128.090,54
AL	PARICONHA	2706422	296.855,67	326.541,23	356.226,80	385.912,37	415.597,93	445.283,50	445.283,50	474.969,06	474.969,06	474.969,06	474.969,06	474.969,06	890.566,94	5.937.113,24
AL	PARIPUEIRA	2706448	243.819,19	268.201,12	292.583,04	316.964,96	341.346,88	365.728,80	365.728,80	390.110,72	390.110,72	390.110,72	390.110,72	390.110,72	731.457,59	4.876.383,98
AL	PASSO DE CAMARAGIBE	2706505	281.997,83	310.197,62	338.397,40	366.597,18	394.796,96	422.996,75	422.996,75	451.196,53	451.196,53	451.196,53	451.196,53	451.196,53	845.993,42	5.639.956,56
AL	PAULO JACINTO	2706604	32.452,94	35.698,23	38.943,52	42.188,82	45.434,11	48.679,41	48.679,41	51.924,70	51.924,70	51.924,70	51.924,70	51.924,70	97.358,88	649.058,82
AL	PENEDO	2706703	1.084.303,03	1.192.733,34	1.301.163,64	1.409.593,94	1.518.024,25	1.626.454,55	1.626.454,55	1.734.884,85	1.734.884,85	1.734.884,85	1.734.884,85	1.734.884,85	3.252.909,04	21.686.060,59
AL	PIACABUCU	2706802	424.467,04	466.913,75	509.360,45	551.807,15	594.253,86	636.700,56	636.700,56	679.147,27	679.147,27	679.147,27	679.147,27	679.147,27	1.273.401,04	8.489.340,76
AL	PILAR	2706901	1.255.897,00	1.381.486,70	1.507.076,39	1.632.666,09	1.758.255,79	1.883.845,49	1.883.845,49	2.009.435,19	2.009.435,19	2.009.435,19	2.009.435,19	2.009.435,19	3.767.690,92	25.117.939,82
AL	PINDOBA	2707008	32.879,26	36.167,19	39.455,11	42.743,04	46.030,97	49.318,89	49.318,89	52.606,82	52.606,82	52.606,82	52.606,82	52.606,82	98.637,86	657.585,31
AL	PIRANHAS	2707107	405.355,95	445.891,55	486.427,14	526.962,74	567.498,33	608.033,93	608.033,93	648.569,52	648.569,52	648.569,52	648.569,52	648.569,52	1.216.067,77	8.107.118,94
AL	POCO DAS TRINCHERAS	2707206	830.883,65	913.972,01	997.060,37	1.080.148,74	1.163.237,10	1.246.325,46	1.246.325,46	1.329.413,83	1.329.413,83	1.329.413,83	1.329.413,83	1.329.413,83	2.492.650,86	16.617.672,80
AL	PORTO CALVO	2707305	871.841,08	959.025,19	1.046.209,30	1.133.393,41	1.220.577,52	1.307.761,62	1.307.761,62	1.394.945,73	1.394.945,73	1.394.945,73	1.394.945,73	1.394.945,73	2.615.523,20	17.436.821,59
AL	PORTO DE PEDRAS	2707404	190.188,31	209.207,14	228.225,97	247.244,80	266.263,63	285.282,46	285.282,46	304.301,29	304.301,29	304.301,29	304.301,29	304.301,29	570.565,02	3.803.766,24
AL	PORTO REAL DO COLEGIO	2707503	429.185,42	472.103,97	515.022,51	557.941,05	600.859,59	643.778,13	643.778,13	686.696,67	686.696,67	686.696,67	686.696,67	686.696,67	1.287.556,22	8.583.708,37
AL	QUEBRANGULO															



AL	SAO MIGUEL DOS MILAGRES	2708709	278.953,56	306.848,92	334.744,28	362.639,63	390.534,99	418.430,34	418.430,34	446.325,70	446.325,70	446.325,70	446.325,70	446.325,70	836.860,61	5.579.071,17
AL	SAO SEBASTIAO	2708808	740.552,96	814.608,26	888.663,56	962.718,85	1.036.774,15	1.110.829,44	1.110.829,44	1.184.884,74	1.184.884,74	1.184.884,74	1.184.884,74	1.184.884,74	2.221.658,82	14.811.059,18
AL	SATUBA	2708907	599.306,71	659.237,38	719.168,05	779.098,72	839.029,39	898.960,06	898.960,06	958.890,73	958.890,73	958.890,73	958.890,73	958.890,73	1.797.920,06	11.986.134,08
AL	SENADOR RUI PALMEIRA	2708956	371.718,20	408.890,02	446.061,84	483.233,66	520.405,48	557.577,30	557.577,30	594.749,12	594.749,12	594.749,12	594.749,12	594.749,12	1.115.154,50	7.434.363,90
AL	TANQUE DARCA	2709004	234.656,66	258.122,33	281.588,00	305.053,66	328.519,32	351.985,00	351.985,00	375.450,67	375.450,67	375.450,67	375.450,67	375.450,67	703.969,94	4.693.133,26
AL	TAQUARANA	2709103	938.264,14	1.032.090,56	1.125.916,97	1.219.743,38	1.313.569,80	1.407.396,21	1.407.396,21	1.501.222,63	1.501.222,63	1.501.222,63	1.501.222,63	1.501.222,63	2.814.792,34	18.765.282,76
AL	TEOTONIO VILELA	2709152	478.321,08	526.153,19	573.985,30	621.817,40	669.649,51	717.481,62	717.481,62	765.313,73	765.313,73	765.313,73	765.313,73	765.313,73	1.434.963,14	9.566.421,51
AL	TRAIPI	2709202	1.543.948,28	1.698.343,10	1.852.737,93	2.007.132,76	2.161.527,58	2.315.922,41	2.315.922,41	2.470.317,24	2.470.317,24	2.470.317,24	2.470.317,24	2.470.317,24	4.631.844,75	30.878.965,42
AL	UNIAO DOS PALMARES	2709301	1.714.012,75	1.885.414,03	2.056.815,30	2.228.216,58	2.399.617,85	2.571.019,13	2.571.019,13	2.742.420,40	2.742.420,40	2.742.420,40	2.742.420,40	2.742.420,40	5.142.038,20	34.280.254,97
AL	VICOSA	2709400	378.368,52	416.205,37	454.042,22	491.879,07	529.715,92	567.552,77	567.552,77	605.389,62	605.389,62	605.389,62	605.389,62	605.389,62	1.135.105,49	7.567.370,23
AM	ALVARAES	1300029	762.143,28	838.357,61	914.571,93	990.786,26	1.067.000,59	1.143.214,92	1.143.214,92	1.219.429,24	1.219.429,24	1.219.429,24	1.219.429,24	1.219.429,24	2.286.429,77	15.242.865,48
AM	AMATURA	1300060	343.263,54	377.589,90	411.916,25	446.242,60	480.568,96	514.895,31	514.895,31	549.221,66	549.221,66	549.221,66	549.221,66	549.221,66	1.029.790,56	6.865.270,73
AM	ANAMA	1300086	50.838,01	55.921,81	61.005,61	66.089,42	71.173,22	76.257,02	76.257,02	81.340,82	81.340,82	81.340,82	81.340,82	81.340,82	152.514,11	1.016.760,32
AM	ANORI	1300102	97.930,74	107.723,81	117.516,89	127.309,96	137.103,04	146.896,11	146.896,11	156.689,19	156.689,19	156.689,19	156.689,19	156.689,19	293.792,28	1.958.614,89
AM	APUI	1300144	211.611,31	232.772,45	253.933,58	275.094,71	296.255,84	317.416,97	317.416,97	338.578,11	338.578,11	338.578,11	338.578,11	338.578,11	634.834,01	4.232.226,39
AM	ATALAIA DO NORTE	1300201	1.069.847,97	1.176.832,76	1.283.817,56	1.390.802,36	1.497.787,15	1.604.771,95	1.604.771,95	1.711.756,75	1.711.756,75	1.711.756,75	1.711.756,75	1.711.756,75	3.209.543,82	21.396.959,27
AM	AUTAZES	1300300	946.616,01	1.041.277,61	1.135.939,21	1.230.600,81	1.325.262,41	1.419.924,01	1.419.924,01	1.514.585,61	1.514.585,61	1.514.585,61	1.514.585,61	1.514.585,61	2.839.847,90	18.932.320,02
AM	BARCELOS	1300409	359.664,12	395.630,53	431.596,94	467.563,35	503.529,76	539.496,17	539.496,17	575.462,59	575.462,59	575.462,59	575.462,59	575.462,59	1.078.992,27	7.193.282,26
AM	BARREIRINHA	1300508	1.330.542,62	1.463.596,88	1.596.651,14	1.729.705,40	1.862.759,67	1.995.813,93	1.995.813,93	2.128.868,19	2.128.868,19	2.128.868,19	2.128.868,19	2.128.868,19	3.991.627,77	26.610.852,29
AM	BENJAMIN CONSTANT	1300607	2.081.225,31	2.289.347,84	2.497.470,37	2.705.592,90	2.913.715,43	3.121.837,97	3.121.837,97	3.329.960,50	3.329.960,50	3.329.960,50	3.329.960,50	3.329.960,50	6.243.675,85	41.624.506,14
AM	BERURI	1300631	590.545,01	649.599,51	708.654,01	767.708,51	826.763,01	885.817,51	885.817,51	944.872,01	944.872,01	944.872,01	944.872,01	944.872,01	1.771.634,97	11.810.900,09
AM	BOA VISTA DO RAMOS	1300680	605.042,89	665.547,17	726.051,46	786.555,75	847.060,04	907.564,33	907.564,33	968.068,61	968.068,61	968.068,61	968.068,61	968.068,61	1.815.128,60	12.100.857,62
AM	BOCA DO ACRE	1300706	636.668,41	700.335,25	764.002,09	827.668,93	891.335,77	955.002,61	955.002,61	1.018.669,45	1.018.669,45	1.018.669,45	1.018.669,45	1.018.669,45	1.910.005,18	12.733.368,10
AM	BORBA	1300805	760.320,44	836.352,48	912.384,52	988.416,56	1.064.448,61	1.140.480,65	1.140.480,65	1.216.512,69	1.216.512,69	1.216.512,69	1.216.512,69	1.216.512,69	2.280.961,24	15.206.408,60
AM	CAAPIRANGA	1300839	20.411,75	22.452,93	24.494,11	26.535,28	28.576,46	30.617,63	30.617,63	32.658,81	32.658,81	32.658,81	32.658,81	32.658,81	61.235,35	408.235,19
AM	CANUTAMA	1300904	323.046,53	355.351,19	387.655,84	419.960,49	452.265,14	484.569,80	484.569,80	516.874,45	516.874,45	516.874,45	516.874,45	516.874,45	969.139,53	6.460.930,57
AM	CARAUARI	1301001	666.808,13	733.488,94	800.169,75	866.850,57	933.531,38	1.000.212,19	1.000.212,19	1.066.893,00	1.066.893,00	1.066.893,00	1.066.893,00	1.066.893,00	2.000.424,34	13.336.162,49
AM	CAREIRO	1301100	707.724,85	778.497,33	849.269,82	920.042,30	990.814,79	1.061.587,27	1.061.587,27	1.132.359,76	1.132.359,76	1.132.359,76	1.132.359,76	1.132.359,76	2.123.174,46	14.154.496,89
AM	CAREIRO DA VARZEA	1301159	293.050,58	322.355,63	351.660,69	380.965,75	410.270,80	439.575,86	439.575,86	468.880,92	468.880,92	468.880,92	468.880,92	468.880,92	879.151,65	5.861.011,42
AM	COARI	1301209	352.531,24	387.784,36	423.037,49	458.290,61	493.543,73	528.796,86	528.796,86	564.049,98	564.049,98	564.049,98	564.049,98	564.049,98	1.057.593,64	7.050.624,69
AM	CODAJAS	1301308	414.100,34	455.510,38	496.920,41	538.330,45	579.740,48	621.150,51	621.150,51	662.560,55	662.560,55	662.560,55	662.560,55	662.560,55	1.242.300,94	8.282.006,77
AM	EIRUNEPE	1301407	565.342,00	621.876,19	678.410,39	734.944,59	791.478,79	848.012,99	848.012,99	904.547,19	904.547,19	904.547,19	904.547,19	904.547,19	1.696.025,92	11.306.839,81
AM	ENVIRA	1301506	564.131,18	620.544,30	676.957,42	733.370,54	789.783,66	846.196,77	846.196,77	902.609,89	902.609,89	902.609,89	902.609,89	902.609,89	1.692.393,49	11.282.623,58
AM	FONTE BOA	1301605	894.573,55	984.030,90	1.073.488,25	1.162.945,61	1.252.402,96	1.341.860,31	1.341.860,31	1.431.317,67	1.431.317,67	1.431.317,67	1.431.317,67	1.431.317,67	2.683.720,56	17.891.470,80
AM	GUAJARA	1301654	220.226,47	242.249,11	264.271,76	286.294,41	308.317,06	330.339,71	330.339,71	352.362,36	352.362,36	352.362,36	352.362,36	352.362,36	660.679,40	4.404.529,43
AM	HUMAITA	1301704	1.225.978,74	1.348.576,61	1.471.174,49	1.593.772,36	1.716.370,23	1.838.968,11	1.838.968,11	1.961.565,98	1.961.565,98	1.961.565,98	1.961.565,98	1.961.565,98	3.677.936,12	24.519.574,67
AM	IPIXUNA	1301803	693.605,58	762.966,13	832.326,69	901.687,25	971.047,81	1.040.408,36	1.040.408,36	1.109.768,92	1.109.768,92	1.109.768,92	1.109.768,92	1.109.768,92	2.080.816,66	13.872.111,44
AM	IRANDUBA	1301852	672.603,90	739.864,29	807.124,68	874.385,07	941.645,46	1.008.905,85	1.008.905,85	1.076.166,24	1.076.166,24	1.076.166,24	1.076.166,24	1.076.166,24	2.017.811,63	13.452.077,93
AM	ITACOATIARA	1301902	1.170.451,67	1.287.496,83	1.404.542,00	1.521.587,16	1.638.632,33	1.755.677,50	1.755.677,50	1.872.722,66	1.872.722,66	1.872.722,66	1.872.722,66	1.872.722,66	3.511.354,93	23.409.033,22
AM	ITAMARATI	1301951	435.005,56	478.506,12	522.006,67	565.507,23	609.007,79	652.508,34	652.508,34	696.008,90	696.008,90	696.008,90	696.008,90	696.008,90	1.305.016,61	8.700.111,16
AM	ITAPIRANGA	1302009	143.382,56	157.720,81	172.059,07	186.397,33	200.735,58	215.073,84	215.073,84	229.412,10	229.412,10	229.412,10	229.412,10	229.412,10	430.147,74	2.867.651,27
AM	JAPURA	1302108	421.816,58	463.998,23	506.179,89	548.361,55	590.543,20	632.724,86	632.724,86	674.906,52	674.906,52	674.906,52	674.906,52	674.906,52	1.265.449,63	8.436.331,40
AM	JUTAI	1302306	1.365.465,90	1.502.012,49	1.638.559,08	1.775.105,67	1.911.652,26	2.048.198,85	2.048.198,85	2.184.745,44	2.184.745,44	2.184.745,44	2.184.745,44	2.184.745,44	4.096.397,67	27.309.317,97
AM	LABREA	1302405	1.417.172,60	1.558.889,86	1.700.607,12	1.842.324,38	1.984.041,64	2.125.758,90	2.125.758,90	2.267.476,16	2.267.476,16	2.267.476,16	2.267.476,16	2.267.476,16	4.251.517,70	28.343.451,90
AM	MANACAPURU	1302504	1.981.207,45	2.179.328,19	2.377.448,94	2.575.569,68	2.773.690,43	2.971.811,								





AM	RIO PRETO DA EVA	1303569	634.063,44	697.469,79	760.876,13	824.282,47	887.688,82	951.095,16	951.095,16	1.014.501,50	1.014.501,50	1.014.501,50	1.014.501,50	1.014.501,50	1.902.190,27	12.681.268,74
AM	SANTA ISABEL DO RIO NEGRO	1303601	470.091,76	517.100,93	564.110,11	611.119,28	658.128,46	705.137,63	705.137,63	752.146,81	752.146,81	752.146,81	752.146,81	752.146,81	1.410.275,21	9.401.835,06
AM	SANTO ANTONIO DO ICA	1303700	1.504.394,66	1.654.834,13	1.805.273,60	1.955.713,06	2.106.152,53	2.256.591,99	2.256.591,99	2.407.031,46	2.407.031,46	2.407.031,46	2.407.031,46	2.407.031,46	4.513.183,92	30.087.893,18
AM	SAO GABRIEL DA CACHOEIRA	1303809	2.260.596,44	2.486.656,09	2.712.715,73	2.938.775,37	3.164.835,02	3.390.894,66	3.390.894,66	3.616.954,31	3.616.954,31	3.616.954,31	3.616.954,31	3.616.954,31	6.781.789,24	45.211.928,76
AM	SAO PAULO DE OLIVENCA	1303908	1.594.010,32	1.753.411,35	1.912.812,39	2.072.213,42	2.231.614,45	2.391.015,48	2.391.015,48	2.550.416,51	2.550.416,51	2.550.416,51	2.550.416,51	2.550.416,51	4.782.030,91	31.880.206,35
AM	SAO SEBASTIAO DO UATUMA	1303957	219.904,24	241.894,66	263.885,08	285.875,51	307.865,93	329.856,36	329.856,36	351.846,79	351.846,79	351.846,79	351.846,79	351.846,79	659.712,71	4.398.084,80
AM	SILVES	1304005	288.075,48	316.883,03	345.690,57	374.498,12	403.305,67	432.113,22	432.113,22	460.920,76	460.920,76	460.920,76	460.920,76	460.920,76	864.226,38	5.761.509,49
AM	TABATINGA	1304062	3.028.792,24	3.331.671,46	3.634.550,68	3.937.429,91	4.240.309,13	4.543.188,35	4.543.188,35	4.846.067,58	4.846.067,58	4.846.067,58	4.846.067,58	4.846.067,58	9.086.376,62	60.575.844,64
AM	TAPAUA	1304104	706.782,14	777.460,35	848.138,56	918.816,78	989.494,99	1.060.173,20	1.060.173,20	1.130.851,41	1.130.851,41	1.130.851,41	1.130.851,41	1.130.851,41	2.120.346,35	14.135.642,62
AM	TEFE	1304203	2.808.859,43	3.089.745,37	3.370.631,31	3.651.517,25	3.932.403,19	4.213.289,13	4.213.289,13	4.494.175,08	4.494.175,08	4.494.175,08	4.494.175,08	4.494.175,08	8.426.578,19	56.177.188,40
AM	TONANTINS	1304237	764.237,46	840.661,21	917.084,96	993.508,70	1.069.932,45	1.146.356,19	1.146.356,19	1.222.779,94	1.222.779,94	1.222.779,94	1.222.779,94	1.222.779,94	2.292.712,31	15.284.749,17
AM	UARINI	1304260	515.824,44	567.406,88	618.989,32	670.571,77	722.154,21	773.736,65	773.736,65	825.319,09	825.319,09	825.319,09	825.319,09	825.319,09	1.547.473,25	10.316.488,62
AM	URUCARA	1304302	360.531,93	396.585,13	432.638,32	468.691,51	504.744,70	540.797,90	540.797,90	576.851,09	576.851,09	576.851,09	576.851,09	576.851,09	1.081.595,71	7.210.638,55
AM	URUCURITUBA	1304401	324.559,82	357.015,80	389.471,78	421.927,76	454.383,74	486.839,72	486.839,72	519.295,70	519.295,70	519.295,70	519.295,70	519.295,70	973.679,40	6.491.196,24
AP	MAZAGAO	1600402	676.234,19	743.857,60	811.481,02	879.104,44	946.727,86	1.014.351,27	1.014.351,27	1.081.974,69	1.081.974,69	1.081.974,69	1.081.974,69	1.081.974,69	2.028.702,50	13.524.683,60
BA	ABAIRA	2900108	1.240,65	1.364,71	1.488,78	1.612,84	1.736,91	1.860,97	1.860,97	1.985,04	1.985,04	1.985,04	1.985,04	1.985,04	3.722,03	24.813,06
BA	ABARE	2900207	425.846,86	468.431,54	511.016,23	553.600,91	596.185,60	638.770,29	638.770,29	681.354,97	681.354,97	681.354,97	681.354,97	681.354,97	1.277.540,50	8.516.937,07
BA	ACAJUTIBA	2900306	819.631,48	901.594,63	983.557,78	1.065.520,92	1.147.484,07	1.229.447,22	1.229.447,22	1.311.410,37	1.311.410,37	1.311.410,37	1.311.410,37	1.311.410,37	2.458.894,34	16.392.629,51
BA	ADUSTINA	2900355	471.363,10	518.499,41	565.635,72	612.772,03	659.908,34	707.044,65	707.044,65	754.180,96	754.180,96	754.180,96	754.180,96	754.180,96	1.414.089,21	9.427.261,91
BA	AGUA FRIA	2900405	151.936,82	167.130,51	182.324,19	197.517,87	212.711,55	227.905,24	227.905,24	243.098,92	243.098,92	243.098,92	243.098,92	243.098,92	455.810,55	3.038.736,57
BA	AIQUARA	2900603	80.046,97	88.051,67	96.056,37	104.061,06	112.065,76	120.070,46	120.070,46	128.075,16	128.075,16	128.075,16	128.075,16	128.075,16	240.140,97	1.600.939,52
BA	ALCOBACA	2900801	272.251,65	299.476,81	326.701,97	353.927,14	381.152,30	408.377,47	408.377,47	435.602,63	435.602,63	435.602,63	435.602,63	435.602,63	816.754,85	5.445.032,81
BA	ALMADINA	2900900	57.100,24	62.810,27	68.520,29	74.230,32	79.940,34	85.650,36	85.650,36	91.360,39	91.360,39	91.360,39	91.360,39	91.360,39	171.300,80	1.142.004,93
BA	AMARGOSA	2901007	384.787,84	423.266,62	461.745,41	500.224,19	538.702,97	577.181,76	577.181,76	615.660,54	615.660,54	615.660,54	615.660,54	615.660,54	1.154.363,45	7.695.756,70
BA	AMELIA RODRIGUES	2901106	137.732,51	151.505,76	165.279,01	179.052,26	192.825,51	206.598,76	206.598,76	220.372,01	220.372,01	220.372,01	220.372,01	220.372,01	413.197,60	2.754.650,22
BA	AMERICA DOURADA	2901155	371.132,35	408.245,58	445.358,82	482.472,05	519.585,28	556.698,52	556.698,52	593.811,75	593.811,75	593.811,75	593.811,75	593.811,75	1.113.396,98	7.422.646,85
BA	ANAGE	2901205	259.210,74	285.131,83	311.052,90	336.973,98	362.895,05	388.816,12	388.816,12	414.737,20	414.737,20	414.737,20	414.737,20	414.737,20	777.632,19	5.184.214,93
BA	ANDARAI	2901304	255.330,28	280.863,32	306.396,34	331.929,37	357.462,40	382.995,43	382.995,43	408.528,46	408.528,46	408.528,46	408.528,46	408.528,46	765.990,77	5.106.605,64
BA	ANDORINHA	2901353	567.187,21	623.905,92	680.624,64	737.343,37	794.062,09	850.780,80	850.780,80	907.499,52	907.499,52	907.499,52	907.499,52	907.499,52	1.701.561,57	11.343.744,00
BA	ANGICAL	2901403	155.671,99	171.239,19	186.806,39	202.373,59	217.940,79	233.507,99	233.507,99	249.075,19	249.075,19	249.075,19	249.075,19	249.075,19	467.016,00	3.113.439,88
BA	ANGUERA	2901502	710.693,04	781.762,34	852.831,64	923.900,95	994.970,25	1.066.039,55	1.066.039,55	1.137.108,86	1.137.108,86	1.137.108,86	1.137.108,86	1.137.108,86	2.132.079,03	14.213.860,65
BA	ANTAS	2901601	732.861,72	806.147,89	879.434,06	952.720,24	1.026.006,41	1.099.292,58	1.099.292,58	1.172.578,75	1.172.578,75	1.172.578,75	1.172.578,75	1.172.578,75	2.198.585,10	14.657.234,33
BA	ANTONIO CARDOSO	2901700	136.120,38	149.732,41	163.344,45	176.956,49	190.568,53	204.180,57	204.180,57	217.792,61	217.792,61	217.792,61	217.792,61	217.792,61	408.361,18	2.722.407,63
BA	ANTONIO GONCALVES	2901809	363.977,30	400.375,03	436.772,76	473.170,49	509.568,22	545.965,95	545.965,95	582.363,68	582.363,68	582.363,68	582.363,68	582.363,68	1.091.931,79	7.279.545,89
BA	APORA	2901908	156.842,45	172.526,69	188.210,94	203.895,18	219.579,43	235.263,68	235.263,68	250.947,92	250.947,92	250.947,92	250.947,92	250.947,92	470.527,42	3.136.849,07
BA	ARACAS	2902054	42.280,69	46.508,75	50.736,82	54.964,89	59.192,96	63.421,03	63.421,03	67.649,10	67.649,10	67.649,10	67.649,10	67.649,10	126.842,13	845.613,80
BA	ARACATU	2902005	228.496,39	251.346,03	274.195,68	297.045,31	319.894,95	342.744,59	342.744,59	365.594,23	365.594,23	365.594,23	365.594,23	365.594,23	685.489,17	4.569.927,86
BA	ARACI	2902104	3.209.257,19	3.530.182,91	3.851.108,63	4.172.034,35	4.492.960,07	4.813.885,79	4.813.885,79	5.134.811,51	5.134.811,51	5.134.811,51	5.134.811,51	5.134.811,51	9.627.771,51	64.185.143,79
BA	ARAMARI	2902203	651.856,27	717.041,89	782.227,52	847.413,15	912.598,77	977.784,40	977.784,40	1.042.970,03	1.042.970,03	1.042.970,03	1.042.970,03	1.042.970,03	1.955.568,72	13.037.125,27
BA	ARATACA	2902252	125.731,16	138.304,28	150.877,39	163.450,51	176.023,63	188.596,74	188.596,74	201.169,86	201.169,86	201.169,86	201.169,86	201.169,86	377.193,54	2.514.623,29
BA	ARATUIPE	2902302	86.935,58	95.629,13	104.322,69	113.016,25	121.709,81	130.403,36	130.403,36	139.096,92	139.096,92	139.096,92	139.096,92	139.096,92	260.806,82	1.738.711,60
BA	AURELINO LEAL	2902401	260.439,21	286.483,14	312.527,06	338.570,98	364.614,90	390.658,82	390.658,82	416.702,74	416.702,74	416.702,74	416.702,74	416.702,74	781.317,61	5.208.784,24
BA	BAIANOPOLIS	2902500	39.164,42	43.080,86	46.997,31	50.913,75	54.830,19	58.746,63	58.746,63	62.663,08	62.663,08	62.663,08	62.663,08	62.663,08	117.493,34	783.288,53
BA	BAIXA GRANDE	2902609	213.155,46	234.471,00	255.786,55	277.102,10	298.417,64	319.733,19	319.733,19	341.048,73	341.048,73	341.048,73	341.048,73	341.048,73	639.466,46	4.263.109,24
BA	BANZAE	2902658	559.631,15	615.594,27	671.557,38	727.520,50	783.483,61	839.446,73	839.446,73	895.409,84	895.409,84	895.409,84	895.409,84	895.409,84	1.678.893,40	11.192.622,97
BA	BARRA	2902708	934.990,57	1.028.489,63	1.121											



BA	BOA NOVA	2903706	179.930,81	197.923,89	215.916,97	233.910,05	251.903,13	269.896,21	269.896,21	287.889,29	287.889,29	287.889,29	287.889,29	287.889,29	539.792,49	3.598.616,21
BA	BOA VISTA DO TUPIM	2903805	322.489,34	354.738,27	386.987,21	419.236,14	451.485,07	483.734,01	483.734,01	515.982,94	515.982,94	515.982,94	515.982,94	515.982,94	967.467,92	6.449.786,67
BA	BOM JESUS DA LAPA	2903904	702.330,37	772.563,41	842.796,45	913.029,48	983.262,52	1.053.495,56	1.053.495,56	1.123.728,59	1.123.728,59	1.123.728,59	1.123.728,59	1.123.728,59	2.106.991,05	14.046.607,35
BA	BOM JESUS DA SERRA	2903953	88.699,84	97.569,83	106.439,81	115.309,80	124.179,78	133.049,77	133.049,77	141.919,75	141.919,75	141.919,75	141.919,75	141.919,75	266.099,62	1.773.996,97
BA	BONINAL	2904001	179.257,54	197.183,30	215.109,05	233.034,81	250.960,56	268.886,32	268.886,32	286.812,07	286.812,07	286.812,07	286.812,07	286.812,07	537.772,74	3.585.150,99
BA	BONITO	2904050	549.786,77	604.765,44	659.744,12	714.722,79	769.701,47	824.680,15	824.680,15	879.658,82	879.658,82	879.658,82	879.658,82	879.658,82	1.649.360,24	10.995.735,23
BA	BOQUIRA	2904100	115.043,21	126.547,53	138.051,85	149.556,17	161.060,49	172.564,81	172.564,81	184.069,14	184.069,14	184.069,14	184.069,14	184.069,14	345.129,69	2.300.864,26
BA	BOTUPORA	2904209	346.101,27	380.711,40	415.321,53	449.931,65	484.541,78	519.151,91	519.151,91	553.762,03	553.762,03	553.762,03	553.762,03	553.762,03	1.038.303,77	6.922.025,37
BA	BREJOES	2904308	192.603,00	211.863,30	231.123,60	250.383,90	269.644,20	288.904,50	288.904,50	308.164,80	308.164,80	308.164,80	308.164,80	308.164,80	577.809,05	3.852.060,05
BA	BREJOLANDIA	2904407	44.399,40	48.839,34	53.279,28	57.719,22	62.159,16	66.599,10	66.599,10	71.039,05	71.039,05	71.039,05	71.039,05	71.039,05	133.198,28	887.988,13
BA	BROTAS DE MACAUBAS	2904506	178.158,89	195.974,78	213.790,67	231.606,56	249.422,45	267.238,34	267.238,34	285.054,23	285.054,23	285.054,23	285.054,23	285.054,23	534.476,79	3.563.177,97
BA	BRUMADO	2904605	745.926,81	820.519,49	895.112,18	969.704,86	1.044.297,54	1.118.890,22	1.118.890,22	1.193.482,90	1.193.482,90	1.193.482,90	1.193.482,90	1.193.482,90	2.237.780,36	14.918.536,18
BA	BUERAREMA	2904704	177.974,47	195.771,91	213.569,36	231.366,81	249.164,26	266.961,70	266.961,70	284.759,15	284.759,15	284.759,15	284.759,15	284.759,15	533.923,47	3.559.489,43
BA	BURITIRAMA	2904753	269.335,21	296.268,73	323.202,25	350.135,77	377.069,29	404.002,81	404.002,81	430.936,33	430.936,33	430.936,33	430.936,33	430.936,33	808.005,52	5.386.704,04
BA	CAATIBA	2904803	165.346,83	181.881,51	198.416,20	214.950,88	231.485,56	248.020,25	248.020,25	264.554,93	264.554,93	264.554,93	264.554,93	264.554,93	496.040,54	3.306.936,67
BA	CABACEIRAS DO PARAGUACU	2904852	593.634,88	652.998,36	712.361,85	771.725,34	831.088,83	890.452,31	890.452,31	949.815,80	949.815,80	949.815,80	949.815,80	949.815,80	1.780.904,56	11.872.697,44
BA	CACHOEIRA	2904902	89.566,99	98.523,69	107.480,39	116.437,09	125.393,79	134.350,49	134.350,49	143.307,19	143.307,19	143.307,19	143.307,19	143.307,19	268.701,01	1.791.339,89
BA	CACULE	2905008	472.743,34	520.017,67	567.292,00	614.566,34	661.840,67	709.115,00	709.115,00	756.389,34	756.389,34	756.389,34	756.389,34	756.389,34	1.418.229,94	9.454.866,66
BA	CAEM	2905107	397.960,61	437.756,67	477.552,73	517.348,79	557.144,85	596.940,91	596.940,91	636.736,97	636.736,97	636.736,97	636.736,97	636.736,97	1.193.881,72	7.959.212,04
BA	CAETANOS	2905156	72.472,14	79.719,35	86.966,56	94.213,78	101.460,99	108.708,21	108.708,21	115.955,42	115.955,42	115.955,42	115.955,42	115.955,42	217.416,47	1.449.442,81
BA	CAFARNAUM	2905305	476.532,79	524.186,07	571.839,35	619.492,62	667.145,90	714.799,18	714.799,18	762.452,46	762.452,46	762.452,46	762.452,46	762.452,46	1.429.598,29	9.530.655,68
BA	CAIRU	2905404	523.892,58	576.281,83	628.671,09	681.060,35	733.449,61	785.838,86	785.838,86	838.228,12	838.228,12	838.228,12	838.228,12	838.228,12	1.571.677,67	10.477.851,45
BA	CALDEIRAO GRANDE	2905503	410.980,90	452.078,99	493.177,08	534.275,17	575.373,26	616.471,35	616.471,35	657.569,44	657.569,44	657.569,44	657.569,44	657.569,44	1.232.942,69	8.219.617,99
BA	CAMACAN	2905602	23.574,06	25.931,46	28.288,87	30.646,27	33.003,68	35.361,09	35.361,09	37.718,49	37.718,49	37.718,49	37.718,49	37.718,49	70.722,25	471.481,22
BA	CAMAMU	2905800	413.603,58	454.963,93	496.324,29	537.684,65	579.045,01	620.405,36	620.405,36	661.765,72	661.765,72	661.765,72	661.765,72	661.765,72	1.240.810,67	8.272.071,45
BA	CAMPO ALEGRE DE LOURDES	2905909	666.206,62	732.827,28	799.447,94	866.068,61	932.689,27	999.309,93	999.309,93	1.065.930,59	1.065.930,59	1.065.930,59	1.065.930,59	1.065.930,59	1.998.619,80	13.324.132,33
BA	CAMPO FORMOSO	2906006	1.746.930,44	1.921.623,48	2.096.316,53	2.271.009,57	2.445.702,61	2.620.395,66	2.620.395,66	2.795.088,70	2.795.088,70	2.795.088,70	2.795.088,70	2.795.088,70	5.240.791,25	34.938.608,70
BA	CANAPOLIS	2906105	66.817,99	73.499,78	80.181,58	86.863,38	93.545,18	100.226,98	100.226,98	106.908,78	106.908,78	106.908,78	106.908,78	106.908,78	200.454,04	1.336.359,81
BA	CANARANA	2906204	779.623,28	857.585,61	935.547,93	1.013.510,26	1.091.472,59	1.169.434,91	1.169.434,91	1.247.397,24	1.247.397,24	1.247.397,24	1.247.397,24	1.247.397,24	2.338.869,77	15.592.465,46
BA	CANAVIEIRAS	2906303	255.265,41	280.791,96	306.318,50	331.845,05	357.371,59	382.898,13	382.898,13	408.424,67	408.424,67	408.424,67	408.424,67	408.424,67	765.796,20	5.105.308,32
BA	CANDEAL	2906402	118.186,36	130.004,99	141.823,63	153.642,26	165.460,90	177.279,54	177.279,54	189.098,17	189.098,17	189.098,17	189.098,17	189.098,17	354.559,16	2.363.727,23
BA	CANDIBA	2906600	131.956,48	145.152,13	158.347,78	171.543,43	184.739,08	197.934,72	197.934,72	211.130,37	211.130,37	211.130,37	211.130,37	211.130,37	395.869,53	2.639.129,72
BA	CANDIDO SALES	2906709	378.424,77	416.267,25	454.109,72	491.952,20	529.794,67	567.637,15	567.637,15	605.479,63	605.479,63	605.479,63	605.479,63	605.479,63	1.135.274,22	7.568.495,28
BA	CANSANCAO	2906808	2.312.753,46	2.544.028,80	2.775.304,15	3.006.579,49	3.237.854,84	3.469.130,19	3.469.130,19	3.700.405,53	3.700.405,53	3.700.405,53	3.700.405,53	3.700.405,53	6.938.260,30	46.255.069,07
BA	CANUDOS	2906824	519.201,73	571.121,90	623.042,07	674.962,24	726.882,41	778.802,58	778.802,58	830.722,76	830.722,76	830.722,76	830.722,76	830.722,76	1.557.605,09	10.384.034,40
BA	CAPELA DO ALTO ALEGRE	2906857	65.365,66	71.902,23	78.438,80	84.975,36	91.511,93	98.048,50	98.048,50	104.585,06	104.585,06	104.585,06	104.585,06	104.585,06	196.097,07	1.307.313,35
BA	CAPIM GROSSO	2906873	1.067.799,43	1.174.579,37	1.281.359,31	1.388.139,25	1.494.919,19	1.601.699,14	1.601.699,14	1.708.479,08	1.708.479,08	1.708.479,08	1.708.479,08	1.708.479,08	3.203.398,18	21.355.988,41
BA	CARAIBAS	2906899	86.636,16	95.299,78	103.963,40	112.627,01	121.290,63	129.954,25	129.954,25	138.617,86	138.617,86	138.617,86	138.617,86	138.617,86	259.908,57	1.732.723,35
BA	CARAVELAS	2906907	128.056,42	140.862,06	153.667,70	166.473,35	179.278,99	192.084,63	192.084,63	204.890,27	204.890,27	204.890,27	204.890,27	204.890,27	384.169,35	2.561.128,48
BA	CARDEAL DA SILVA	2907004	9.325,08	10.257,59	11.190,10	12.122,61	13.055,12	13.987,63	13.987,63	14.920,13	14.920,13	14.920,13	14.920,13	14.920,13	27.975,34	186.501,75
BA	CARINHANHA	2907103	457.577,96	503.335,76	549.093,55	594.851,35	640.609,14	686.366,94	686.366,94	732.124,74	732.124,74	732.124,74	732.124,74	732.124,74	1.372.733,79	9.151.559,13
BA	CASA NOVA	2907202	857.194,48	942.913,92	1.028.633,37	1.114.352,82	1.200.072,27	1.285.791,71	1.285.791,71	1.371.511,16	1.371.511,16	1.371.511,16	1.371.511,16	1.371.511,16	2.571.583,37	17.143.889,45
BA	CASTRO ALVES	2907301	905.430,20	995.973,22	1.086.516,24	1.177.059,26	1.267.602,27	1.358.145,29	1.358.145,29	1.448.688,31	1.448.688,31	1.448.688,31	1.448.688,31	1.448.688,31	2.716.290,53	18.108.603,85
BA	CATURAMA	2907558	115.394,95	126.934,45	138.473,94	150.013,44	161.552,94	173.092,43	173.092,43	184.631,93	184.631,93	184.631,93	184.631,93	184.631,93	346.184,92	2.307.899,15
BA	CENTRAL	2907608	160.512,55	176.563,80	192.615,05	208.666,31	224.717,57	240.768,82	240.768,82	256.820,07	256.820,07	256.820,07	256.820,07	256.820,07	481.537,73	3.210.251,00
BA	CHORROCHO	2907707	216.824,46	238.506,91	260.189,36	281.871,80	303.554,25	325.236,70	325.236,70	346.919,						



BA	CONTENDAS DO SINCORA	2908804	35.598,53	39.158,39	42.718,24	46.278,09	49.837,95	53.397,80	53.397,80	56.957,65	56.957,65	56.957,65	56.957,65	56.957,65	106.795,70	711.970,75
BA	CORACAO DE MARIA	2908903	1.069.417,95	1.176.359,74	1.283.301,54	1.390.243,33	1.497.185,12	1.604.126,92	1.604.126,92	1.711.068,71	1.711.068,71	1.711.068,71	1.711.068,71	1.711.068,71	3.208.253,78	21.388.358,85
BA	CORDEIROS	2909000	67.544,06	74.298,46	81.052,87	87.807,28	94.561,68	101.316,09	101.316,09	108.070,50	108.070,50	108.070,50	108.070,50	108.070,50	202.632,24	1.350.881,27
BA	CORIBE	2909109	254.601,81	280.062,01	305.522,19	330.982,37	356.442,55	381.902,73	381.902,73	407.362,92	407.362,92	407.362,92	407.362,92	407.362,92	763.805,39	5.092.036,38
BA	CORONEL JOAO SA	2909208	1.138.595,17	1.252.454,68	1.366.314,20	1.480.173,71	1.594.033,23	1.707.892,75	1.707.892,75	1.821.752,26	1.821.752,26	1.821.752,26	1.821.752,26	1.821.752,26	3.415.785,44	22.771.903,23
BA	COTEGIPE	2909406	59.377,94	65.315,73	71.253,52	77.191,32	83.129,11	89.066,91	89.066,91	95.004,70	95.004,70	95.004,70	95.004,70	95.004,70	178.133,88	1.187.558,82
BA	CRAVOLANDIA	2909505	80.723,94	88.796,34	96.868,73	104.941,13	113.013,52	121.085,92	121.085,92	129.158,31	129.158,31	129.158,31	129.158,31	129.158,31	242.171,91	1.614.478,96
BA	CRISOPOLIS	2909604	1.713.206,13	1.884.526,74	2.055.847,36	2.227.167,97	2.398.488,58	2.569.809,19	2.569.809,19	2.741.129,81	2.741.129,81	2.741.129,81	2.741.129,81	2.741.129,81	5.139.618,31	34.264.122,52
BA	CRISTOPOLIS	2909703	177.431,83	195.175,01	212.918,20	230.661,38	248.404,57	266.147,75	266.147,75	283.890,93	283.890,93	283.890,93	283.890,93	283.890,93	532.295,58	3.548.636,72
BA	CRUZ DAS ALMAS	2909802	163.475,48	179.823,03	196.170,57	212.518,12	228.865,67	245.213,22	245.213,22	261.560,77	261.560,77	261.560,77	261.560,77	261.560,77	490.426,50	3.269.509,66
BA	CURACA	2909901	721.231,29	793.354,42	865.477,54	937.600,67	1.009.723,80	1.081.846,93	1.081.846,93	1.153.970,06	1.153.970,06	1.153.970,06	1.153.970,06	1.153.970,06	2.163.693,76	14.424.625,64
BA	DARIO MEIRA	2910008	403.871,57	444.258,73	484.645,89	525.033,04	565.420,20	605.807,36	605.807,36	646.194,51	646.194,51	646.194,51	646.194,51	646.194,51	1.211.614,64	8.077.431,34
BA	DIAS DAVILA	2910057	495.600,56	545.160,61	594.720,67	644.280,72	693.840,78	743.400,83	743.400,83	792.960,89	792.960,89	792.960,89	792.960,89	792.960,89	1.486.801,59	9.912.011,04
BA	DOM BASILIO	2910107	163.620,60	179.982,66	196.344,72	212.706,78	229.068,84	245.430,90	245.430,90	261.792,96	261.792,96	261.792,96	261.792,96	261.792,96	490.861,88	3.272.412,08
BA	DOM MACEDO COSTA	2910206	6.217,48	6.839,23	7.460,98	8.082,73	8.704,48	9.326,23	9.326,23	9.947,97	9.947,97	9.947,97	9.947,97	9.947,97	18.652,53	124.349,74
BA	ELISIO MEDRADO	2910305	203.660,75	224.026,83	244.392,91	264.758,98	285.125,06	305.491,13	305.491,13	325.857,21	325.857,21	325.857,21	325.857,21	325.857,21	610.982,33	4.073.215,17
BA	ENCRUZILHADA	2910404	156.326,44	171.959,08	187.591,72	203.224,37	218.857,01	234.489,66	234.489,66	250.122,30	250.122,30	250.122,30	250.122,30	250.122,30	468.979,38	3.126.528,82
BA	ENTRE RIOS	2910503	183.370,83	201.707,92	220.045,00	238.382,08	256.719,17	275.056,25	275.056,25	293.393,34	293.393,34	293.393,34	293.393,34	293.393,34	550.112,56	3.667.416,76
BA	ERICO CARDOSO	2900504	248.179,07	272.996,99	297.814,89	322.632,80	347.450,71	372.268,62	372.268,62	397.086,52	397.086,52	397.086,52	397.086,52	397.086,52	744.537,18	4.963.581,48
BA	ESPLANADA	2910602	316.537,15	348.190,86	379.844,57	411.498,29	443.152,00	474.805,72	474.805,72	506.459,43	506.459,43	506.459,43	506.459,43	506.459,43	949.611,35	6.330.742,81
BA	EUCLIDES DA CUNHA	2910701	2.639.997,00	2.903.996,70	3.167.996,40	3.431.996,10	3.695.995,80	3.959.995,50	3.959.995,50	4.223.995,20	4.223.995,20	4.223.995,20	4.223.995,20	4.223.995,20	7.919.990,91	52.799.939,91
BA	FATIMA	2910750	893.618,41	982.980,25	1.072.342,10	1.161.703,94	1.251.065,78	1.340.427,62	1.340.427,62	1.429.789,46	1.429.789,46	1.429.789,46	1.429.789,46	1.429.789,46	2.680.855,16	17.872.368,18
BA	FEIRA DA MATA	2910776	89.863,09	98.849,40	107.835,71	116.822,02	125.808,33	134.794,64	134.794,64	143.780,95	143.780,95	143.780,95	143.780,95	143.780,95	269.589,33	1.797.261,91
BA	FEIRA DE SANTANA	2910800	2.157.305,88	2.373.036,47	2.588.767,05	2.804.497,64	3.020.228,23	3.235.958,82	3.235.958,82	3.451.689,40	3.451.689,40	3.451.689,40	3.451.689,40	3.451.689,40	6.471.917,56	43.146.117,47
BA	FILADELFIA	2910859	543.163,12	597.479,44	651.795,75	706.112,06	760.428,37	814.744,68	814.744,68	869.060,99	869.060,99	869.060,99	869.060,99	869.060,99	1.629.489,32	10.863.262,37
BA	FIRMINO ALVES	2910909	62.621,67	68.883,84	75.146,00	81.408,17	87.670,34	93.932,51	93.932,51	100.194,67	100.194,67	100.194,67	100.194,67	100.194,67	187.865,10	1.252.433,49
BA	FLORESTA AZUL	2911006	2.899,26	3.189,19	3.479,11	3.769,04	4.058,97	4.348,89	4.348,89	4.638,82	4.638,82	4.638,82	4.638,82	4.638,82	8.697,87	57.985,32
BA	GANDU	2911204	1.488.618,46	1.637.480,30	1.786.342,15	1.935.203,99	2.084.065,84	2.232.927,68	2.232.927,68	2.381.789,53	2.381.789,53	2.381.789,53	2.381.789,53	2.381.789,53	4.465.855,29	29.772.369,04
BA	GAVIAO	2911253	203.919,37	224.311,31	244.703,25	265.095,19	285.487,12	305.879,06	305.879,06	326.271,00	326.271,00	326.271,00	326.271,00	326.271,00	611.758,18	4.078.387,54
BA	GENTIO DO OURO	2911303	60.739,24	66.813,16	72.887,09	78.961,01	85.034,94	91.108,86	91.108,86	97.182,79	97.182,79	97.182,79	97.182,79	97.182,79	182.217,78	1.214.784,89
BA	GLORIA	2911402	251.718,46	276.890,32	302.062,17	327.234,01	352.405,86	377.577,71	377.577,71	402.749,55	402.749,55	402.749,55	402.749,55	402.749,55	755.155,35	5.034.369,34
BA	GONGOGI	2911501	92.662,26	101.928,49	111.194,71	120.460,94	129.727,16	138.993,39	138.993,39	148.259,62	148.259,62	148.259,62	148.259,62	148.259,62	277.986,84	1.853.245,28
BA	GOVERNADOR MANGABEIRA	2911600	346.866,19	381.552,81	416.239,43	450.926,05	485.612,67	520.299,29	520.299,29	554.985,91	554.985,91	554.985,91	554.985,91	554.985,91	1.040.598,51	6.937.323,79

BA	GUAJERU	2911659	163.646,35	180.010,98	196.375,62	212.740,25	229.104,89	245.469,53	245.469,53	261.834,16	261.834,16	261.834,16	261.834,16	261.834,16	490.939,12	3.272.927,07
BA	GUANAMBI	2911709	850.100,34	935.110,38	1.020.120,41	1.105.130,44	1.190.140,48	1.275.150,51	1.275.150,51	1.360.160,54	1.360.160,54	1.360.160,54	1.360.160,54	1.360.160,54	2.550.300,98	17.002.006,75
BA	GUARATINGA	2911808	32.759,19	36.035,11	39.311,03	42.586,95	45.862,87	49.138,79	49.138,79	52.414,71	52.414,71	52.414,71	52.414,71	52.414,71	98.277,61	655.183,89
BA	HELIOPOLIS	2911857	418.221,36	460.043,50	501.865,64	543.687,77	585.509,91	627.332,04	627.332,04	669.154,18	669.154,18	669.154,18	669.154,18	669.154,18	1.254.664,02	8.364.427,18
BA	IACU	2911907	878.887,03	966.775,73	1.054.664,44	1.142.553,14	1.230.441,84	1.318.330,54	1.318.330,54	1.406.219,25	1.406.219,25	1.406.219,25	1.406.219,25	1.406.219,25	2.636.661,01	17.577.740,52
BA	IBIASSUCE	2912004	142.753,83	157.029,22	171.304,60	185.579,98	199.855,37	214.130,75	214.130,75	228.406,13	228.406,13	228.406,13	228.406,13	228.406,13	428.261,60	2.855.076,75
BA	IBICARAI	2912103	347.299,15	382.029,06	416.758,97	451.488,89	486.218,80	520.948,71	520.948,71	555.678,63	555.678,63	555.678,63	555.678,63	555.678,63	1.041.897,36	6.945.982,80
BA	IBICOARA	2912202	560.155,34	616.170,88	672.186,41	728.201,94	784.217,48	840.233,01	840.233,01	896.248,54	896.248,54	896.248,54	896.248,54	896.248,54	1.680.465,98	11.203.106,75
BA	IBICUI	2912301	393.521,19	432.873,31	472.225,43	511.577,55	550.929,67	590.281,78	590.281,78	629.633,90	629.633,90	629.633,90	629.633,90	629.633,90	1.180.563,52	7.870.423,73
BA	IBIPEBA	2912400	68.844,29	75.728,72	82.613,15	89.497,58	96.382,01	103.266,44	103.266,44	110.150,87	110.150,87	110.150,87	110.150,87	110.150,87	206.532,93	1.376.885,91
BA	IBIPITANGA	2912509	1.298.598,77	1.428.458,65	1.558.318,52	1.688.178,40	1.818.038,27	1.947.898,15	1.947.898,15	2.077.758,03	2.077.758,03	2.077.758,03	2.077.758,03	2.077.758,03	3.895.796,22	25.971.975,28
BA	IBIQUERA	2912608	8.597,24	9.456,96	10.316,69	11.176,41	12.036,14	12.895,86	12.895,86	13.755,59	13.755,59	13.755,59	13.755,59	13.755,59	25.791,79	171.944,90
BA	IBIRAPITANGA	2912707	177.480,34	195.228,37	212.976,41	230.724,44	248.472,48	266.220,5								



BA	IBOTIRAMA	2913200	458.654,65	504.520,11	550.385,58	596.251,04	642.116,51	687.981,97	687.981,97	733.847,43	733.847,43	733.847,43	733.847,43	733.847,43	1.375.963,89	9.173.092,87
BA	ICHU	2913309	124.901,26	137.391,39	149.881,52	162.371,65	174.861,77	187.351,90	187.351,90	199.842,03	199.842,03	199.842,03	199.842,03	199.842,03	374.703,85	2.498.025,39
BA	IGAPORA	2913408	73.206,69	80.527,36	87.848,03	95.168,70	102.489,37	109.810,04	109.810,04	117.130,71	117.130,71	117.130,71	117.130,71	117.130,71	219.620,20	1.464.133,98
BA	IGRAPIUNA	2913457	63.093,18	69.402,50	75.711,82	82.021,14	88.330,46	94.639,77	94.639,77	100.949,09	100.949,09	100.949,09	100.949,09	100.949,09	189.279,64	1.261.863,73
BA	IGUAI	2913507	448.823,66	493.706,03	538.588,39	583.470,76	628.353,13	673.235,49	673.235,49	718.117,86	718.117,86	718.117,86	718.117,86	718.117,86	1.346.470,90	8.976.473,15
BA	ILHEUS	2913606	809.193,89	890.113,28	971.032,67	1.051.952,06	1.132.871,45	1.213.790,84	1.213.790,84	1.294.710,23	1.294.710,23	1.294.710,23	1.294.710,23	1.294.710,23	2.427.581,61	16.183.877,79
BA	INHAMBUPE	2913705	489.443,50	538.387,85	587.332,20	636.276,55	685.220,90	734.165,25	734.165,25	783.109,60	783.109,60	783.109,60	783.109,60	783.109,60	1.468.330,48	9.788.869,98
BA	IPECAETA	2913804	474.269,28	521.696,21	569.123,14	616.550,07	663.976,99	711.403,92	711.403,92	758.830,85	758.830,85	758.830,85	758.830,85	758.830,85	1.422.807,76	9.485.385,54
BA	IPIAU	2913903	243.044,41	267.348,86	291.653,30	315.957,74	340.262,18	364.566,63	364.566,63	388.871,07	388.871,07	388.871,07	388.871,07	388.871,07	729.133,18	4.860.888,28
BA	IPIRA	2914000	1.105.994,36	1.216.593,79	1.327.193,23	1.437.792,66	1.548.392,10	1.658.991,53	1.658.991,53	1.769.590,97	1.769.590,97	1.769.590,97	1.769.590,97	1.769.590,97	3.317.982,97	22.119.887,02
BA	IPUPIARA	2914109	200.360,54	220.396,60	240.432,65	260.468,71	280.504,76	300.540,82	300.540,82	320.576,87	320.576,87	320.576,87	320.576,87	320.576,87	601.081,74	4.007.210,99
BA	IRAJUBA	2914208	213.800,43	235.180,48	256.560,52	277.940,56	299.320,61	320.700,65	320.700,65	342.080,69	342.080,69	342.080,69	342.080,69	342.080,69	641.401,39	4.276.008,74
BA	IRAMAIA	2914307	85.189,09	93.708,00	102.226,91	110.745,82	119.264,73	127.783,64	127.783,64	136.302,55	136.302,55	136.302,55	136.302,55	136.302,55	255.567,37	1.703.781,95
BA	IRAQUARA	2914406	686.825,08	755.507,59	824.190,09	892.872,60	961.555,11	1.030.237,62	1.030.237,62	1.098.920,12	1.098.920,12	1.098.920,12	1.098.920,12	1.098.920,12	2.060.475,18	13.736.501,49
BA	IRARA	2914505	283.958,33	312.354,16	340.749,99	369.145,82	397.541,65	425.937,49	425.937,49	454.333,32	454.333,32	454.333,32	454.333,32	454.333,32	851.874,89	5.679.166,42
BA	IRECE	2914604	1.187.211,95	1.305.933,14	1.424.654,33	1.543.375,53	1.662.096,72	1.780.817,91	1.780.817,91	1.899.539,11	1.899.539,11	1.899.539,11	1.899.539,11	1.899.539,11	3.561.635,76	23.744.238,80
BA	ITABELA	2914653	237.496,27	261.245,91	284.995,54	308.745,17	332.494,80	356.244,42	356.244,42	379.994,05	379.994,05	379.994,05	379.994,05	379.994,05	712.488,80	4.749.925,58
BA	ITABERABA	2914703	1.105.199,03	1.215.718,93	1.326.238,84	1.436.758,74	1.547.278,64	1.657.798,55	1.657.798,55	1.768.318,45	1.768.318,45	1.768.318,45	1.768.318,45	1.768.318,45	3.315.597,01	22.103.980,54
BA	ITABUNA	2914802	273.744,02	301.118,42	328.492,83	355.867,23	383.241,63	410.616,03	410.616,03	437.990,43	437.990,43	437.990,43	437.990,43	437.990,43	821.232,01	5.474.880,35
BA	ITACARE	2914901	505.929,00	556.521,90	607.114,80	657.707,70	708.300,60	758.893,50	758.893,50	809.486,39	809.486,39	809.486,39	809.486,39	809.486,39	1.517.786,92	10.118.579,87
BA	ITAETE	2915007	406.427,12	447.069,84	487.712,55	528.355,26	568.997,97	609.640,68	609.640,68	650.283,39	650.283,39	650.283,39	650.283,39	650.283,39	1.219.281,32	8.128.542,37
BA	ITAGI	2915106	554.429,00	609.871,90	665.314,80	720.757,70	776.200,60	831.643,50	831.643,50	887.086,40	887.086,40	887.086,40	887.086,40	887.086,40	1.663.286,96	11.088.579,96
BA	ITAGIMIRIM	2915304	183.366,57	201.703,23	220.039,89	238.376,55	256.713,20	275.049,86	275.049,86	293.386,52	293.386,52	293.386,52	293.386,52	293.386,52	550.099,81	3.667.331,57
BA	ITAGUACU DA BAHIA	2915353	426.585,92	469.244,51	511.903,10	554.561,69	597.220,28	639.878,87	639.878,87	682.537,47	682.537,47	682.537,47	682.537,47	682.537,47	1.279.757,67	8.531.718,26
BA	ITAJU DO COLONIA	2915403	102.781,41	113.059,55	123.337,70	133.615,84	143.893,98	154.172,12	154.172,12	164.450,26	164.450,26	164.450,26	164.450,26	164.450,26	308.344,33	2.055.628,35
BA	ITAJUIPE	2915502	243.923,45	268.315,81	292.708,15	317.100,50	341.492,84	365.885,19	365.885,19	390.277,53	390.277,53	390.277,53	390.277,53	390.277,53	731.770,34	4.878.469,12
BA	ITAMARAJU	2915601	810.801,04	891.881,15	972.961,25	1.054.041,36	1.135.121,46	1.216.201,56	1.216.201,56	1.297.281,67	1.297.281,67	1.297.281,67	1.297.281,67	1.297.281,67	2.432.403,04	16.216.020,77
BA	ITAMBE	2915809	137.254,60	150.980,06	164.705,52	178.430,98	192.156,44	205.881,90	205.881,90	219.607,37	219.607,37	219.607,37	219.607,37	219.607,37	411.763,88	2.745.092,13
BA	ITANAGRA	2915908	40.295,15	44.324,66	48.354,18	52.383,69	56.413,21	60.442,72	60.442,72	64.472,24	64.472,24	64.472,24	64.472,24	64.472,24	120.885,53	805.903,06
BA	ITAPARICA	2916104	163.942,36	180.336,60	196.730,84	213.125,08	229.519,31	245.913,55	245.913,55	262.307,79	262.307,79	262.307,79	262.307,79	262.307,79	491.827,15	3.278.847,39
BA	ITAPE	2916203	223.336,16	245.669,77	268.003,39	290.337,01	312.670,62	335.004,25	335.004,25	357.337,86	357.337,86	357.337,86	357.337,86	357.337,86	670.008,49	4.466.723,24
BA	ITAPETINGA	2916401	1.218.613,31	1.340.474,64	1.462.335,97	1.584.197,30	1.706.058,63	1.827.919,96	1.827.919,96	1.949.781,29	1.949.781,29	1.949.781,29	1.949.781,29	1.949.781,29	3.655.839,85	24.372.266,07
BA	ITAPICURU	2916500	1.352.682,43	1.487.950,67	1.623.218,92	1.758.487,16	1.893.755,40	2.029.023,64	2.029.023,64	2.164.291,89	2.164.291,89	2.164.291,89	2.164.291,89	2.164.291,89	4.058.047,21	27.053.648,52
BA	ITAPITANGA	2916609	213.539,59	234.893,55	256.247,51	277.601,47	298.955,43	320.309,39	320.309,39	341.663,35	341.663,35	341.663,35	341.663,35	341.663,35	640.618,87	4.270.791,95
BA	ITAQUARA	2916708	110.276,48	121.304,13	132.331,78	143.359,43	154.387,08	165.414,72	165.414,72	176.442,37	176.442,37	176.442,37	176.442,37	176.442,37	330.829,53	2.205.529,72
BA	ITARANTIM	2916807	277.182,13	304.900,34	332.618,55	360.336,76	388.054,97	415.773,19	415.773,19	443.491,40	443.491,40	443.491,40	443.491,40	443.491,40	831.546,29	5.543.642,42
BA	ITATIM	2916856	627.439,68	690.183,64	752.927,61	815.671,58	878.415,55	941.159,51	941.159,51	1.003.903,48	1.003.903,48	1.003.903,48	1.003.903,48	1.003.903,48	1.882.318,95	12.548.793,43
BA	ITIRUCU	2916906	127.661,80	140.427,98	153.194,17	165.960,35	178.726,53	191.492,71	191.492,71	204.258,89	204.258,89	204.258,89	204.258,89	204.258,89	382.985,48	2.553.236,18
BA	ITIUBA	2917003	1.249.497,35	1.374.447,09	1.499.396,82	1.624.346,56	1.749.296,29	1.874.246,03	1.874.246,03	1.999.195,76	1.999.195,76	1.999.195,76	1.999.195,76	1.999.195,76	3.748.492,01	24.989.946,98
BA	ITORORO	2917102	119.413,43	131.354,77	143.296,11	155.237,45	167.178,80	179.120,14	179.120,14	191.061,48	191.061,48	191.061,48	191.061,48	191.061,48	358.240,37	2.388.268,61
BA	ITUACU	2917201	226.692,08	249.361,29	272.030,51	294.699,71	317.368,92	340.038,14	340.038,14	362.707,35	362.707,35	362.707,35	362.707,35	362.707,35	680.076,23	4.533.841,77
BA	ITUBERA	2917300	484.061,56	532.467,72	580.873,88	629.280,03	677.686,19	726.092,34	726.092,34	774.498,50	774.498,50	774.498,50	774.498,50	774.498,50	1.452.184,61	9.681.231,17
BA	IUIU	2917334	135.693,10	149.262,41	162.831,72	176.401,03	189.970,34	203.539,65	203.539,65	217.108,96	217.108,96	217.108,96	217.108,96	217.108,96	407.079,33	2.713.862,03
BA	JACARACI	2917409	624.505,41	686.955,95	749.406,49	811.857,03	874.307,57	936.758,11	936.758,11	999.208,65	999.208,65	999.208,65	999.208,65	999.208,65	1.873.516,16	12.490.108,08
BA	JACOBINA	2917508	592.395,88	651.635,47	710.875,06	770.114,65	829.354,23	888.593,82	888.593,82	947.833,41	947.833,41	947.833,41	947.833,41	947.833,41	1.777.187,57	11.847.917,55
BA	JAGUAQUARA	2917607	582.807,08	641.087,79	699.368,50	757.649,20	815.929,91									



BA	JUSSARA	2918506	367.506,79	404.257,46	441.008,14	477.758,82	514.509,50	551.260,18	551.260,18	588.010,86	588.010,86	588.010,86	588.010,86	588.010,86	1.102.520,26	7.350.135,63
BA	JUSSARI	2918555	318.755,43	350.630,97	382.506,52	414.382,06	446.257,60	478.133,15	478.133,15	510.008,69	510.008,69	510.008,69	510.008,69	510.008,69	956.266,21	6.375.108,54
BA	JUSSIAPE	2918605	17.614,78	19.376,26	21.137,74	22.899,21	24.660,69	26.422,17	26.422,17	28.183,65	28.183,65	28.183,65	28.183,65	28.183,65	52.844,41	352.295,68
BA	LAFAIETE COUTINHO	2918704	36.105,21	39.715,73	43.326,25	46.936,77	50.547,29	54.157,81	54.157,81	57.768,33	57.768,33	57.768,33	57.768,33	57.768,33	108.315,68	722.104,20
BA	LAGOA REAL	2918753	38.170,11	41.987,12	45.804,13	49.621,14	53.438,15	57.255,16	57.255,16	61.072,18	61.072,18	61.072,18	61.072,18	61.072,18	114.510,39	763.402,26
BA	LAJE	2918803	357.990,39	393.789,43	429.588,47	465.387,51	501.186,55	536.985,59	536.985,59	572.784,63	572.784,63	572.784,63	572.784,63	572.784,63	1.073.971,08	7.159.807,76
BA	LAJEDO DO TABOCAL	2919058	221.384,53	243.522,99	265.661,44	287.799,90	309.938,35	332.076,81	332.076,81	354.215,27	354.215,27	354.215,27	354.215,27	354.215,27	664.153,60	4.427.690,78
BA	LAMARAO	2919108	100.309,71	110.340,68	120.371,65	130.402,62	140.433,59	150.464,56	150.464,56	160.495,53	160.495,53	160.495,53	160.495,53	160.495,53	300.929,23	2.006.194,25
BA	LAPAO	2919157	551.453,21	606.598,53	661.743,85	716.889,17	772.034,49	827.179,81	827.179,81	882.325,13	882.325,13	882.325,13	882.325,13	882.325,13	1.654.359,58	11.029.064,10
BA	LENCOIS	2919306	208.679,99	229.547,99	250.415,99	271.283,99	292.151,99	313.019,99	313.019,99	333.887,99	333.887,99	333.887,99	333.887,99	333.887,99	626.040,00	4.173.599,88
BA	LICINIO DE ALMEIDA	2919405	159.922,66	175.914,92	191.907,19	207.899,46	223.891,72	239.883,99	239.883,99	255.876,26	255.876,26	255.876,26	255.876,26	255.876,26	479.768,03	3.198.453,26
BA	LIVRAMENTO DE NOSSA SENHORA	2919504	2.003.660,56	2.204.026,61	2.404.392,67	2.604.758,72	2.805.124,78	3.005.490,83	3.005.490,83	3.205.856,89	3.205.856,89	3.205.856,89	3.205.856,89	3.205.856,89	6.010.981,60	40.073.211,05
BA	LUIS EDUARDO MAGALHAES	2919553	216.940,07	238.634,08	260.328,08	282.022,09	303.716,10	325.410,11	325.410,11	347.104,11	347.104,11	347.104,11	347.104,11	347.104,11	650.820,29	4.338.801,48
BA	MACAJUBA	2919603	239.184,14	263.102,56	287.020,98	310.939,39	334.857,81	358.776,22	358.776,22	382.694,63	382.694,63	382.694,63	382.694,63	382.694,63	717.552,40	4.783.682,87
BA	MACARANI	2919702	26.035,84	28.639,43	31.243,01	33.846,59	36.450,18	39.053,76	39.053,76	41.657,35	41.657,35	41.657,35	41.657,35	41.657,35	78.107,59	520.716,91
BA	MACAUBAS	2919801	524.907,92	577.398,71	629.889,50	682.380,30	734.871,09	787.361,88	787.361,88	839.852,67	839.852,67	839.852,67	839.852,67	839.852,67	1.574.723,69	10.498.158,32
BA	MACURURE	2919900	89.225,75	98.148,32	107.070,90	115.993,48	124.916,05	133.838,63	133.838,63	142.761,20	142.761,20	142.761,20	142.761,20	142.761,20	267.677,33	1.784.515,09
BA	MAETINGA	2919959	47.745,83	52.520,41	57.294,99	62.069,58	66.844,16	71.618,74	71.618,74	76.393,33	76.393,33	76.393,33	76.393,33	76.393,33	143.237,54	954.916,64
BA	MAIRI	2920106	307.391,70	338.130,87	368.870,04	399.609,21	430.348,38	461.087,55	461.087,55	491.826,72	491.826,72	491.826,72	491.826,72	491.826,72	922.175,06	6.147.833,96
BA	MALHADA	2920205	214.892,43	236.381,67	257.870,91	279.360,16	300.849,40	322.338,64	322.338,64	343.827,89	343.827,89	343.827,89	343.827,89	343.827,89	644.677,34	4.297.848,64
BA	MALHADA DE PEDRAS	2920304	554.079,67	609.487,64	664.895,60	720.303,57	775.711,54	831.119,50	831.119,50	886.527,47	886.527,47	886.527,47	886.527,47	886.527,47	1.662.238,94	11.081.593,31
BA	MANOEL VITORINO	2920403	125.271,83	137.799,01	150.326,20	162.853,38	175.380,56	187.907,75	187.907,75	200.434,93	200.434,93	200.434,93	200.434,93	200.434,93	375.815,55	2.505.436,68
BA	MANSIDAO	2920452	54.907,79	60.398,57	65.889,34	71.380,12	76.870,90	82.361,68	82.361,68	87.852,46	87.852,46	87.852,46	87.852,46	87.852,46	164.723,45	1.098.155,83
BA	MARACAS	2920502	384.522,99	422.975,29	461.427,59	499.879,88	538.332,18	576.784,48	576.784,48	615.236,78	615.236,78	615.236,78	615.236,78	615.236,78	1.153.568,89	7.690.459,68
BA	MARAGOGIPE	2920601	497.791,84	547.571,02	597.350,20	647.129,38	696.908,57	746.687,75	746.687,75	796.466,93	796.466,93	796.466,93	796.466,93	796.466,93	1.493.375,44	9.955.836,60
BA	MARAU	2920700	303.655,89	334.021,48	364.387,07	394.752,66	425.118,25	455.483,84	455.483,84	485.849,43	485.849,43	485.849,43	485.849,43	485.849,43	910.967,61	6.073.117,79
BA	MARCIONILIO SOUZA	2920809	327.856,60	360.642,26	393.427,92	426.213,58	458.999,24	491.784,90	491.784,90	524.570,56	524.570,56	524.570,56	524.570,56	524.570,56	983.569,75	6.557.131,95
BA	MASCOTE	2920908	187.375,36	206.112,90	224.850,43	243.587,97	262.325,51	281.063,04	281.063,04	299.800,58	299.800,58	299.800,58	299.800,58	299.800,58	562.126,18	3.747.507,33
BA	MATINA	2921054	164.217,91	180.639,70	197.061,49	213.483,29	229.905,08	246.326,87	246.326,87	262.748,66	262.748,66	262.748,66	262.748,66	262.748,66	492.653,80	3.284.358,31
BA	MEDEIROS NETO	2921104	326.441,52	359.085,67	391.729,82	424.373,97	457.018,12	489.662,27	489.662,27	522.306,42	522.306,42	522.306,42	522.306,42	522.306,42	979.324,46	6.528.830,20
BA	MIGUEL CALMON	2921203	301.249,13	331.374,04	361.498,95	391.623,86	421.748,77	451.873,68	451.873,68	481.998,60	481.998,60	481.998,60	481.998,60	481.998,60	903.747,29	6.024.982,40
BA	MILAGRES	2921302	45.102,33	49.612,56	54.122,79	58.633,03	63.143,26	67.653,49	67.653,49	72.163,73	72.163,73	72.163,73	72.163,73	72.163,73	135.307,06	902.046,66
BA	MIRANGABA	2921401	783.267,06	861.593,77	939.920,47	1.018.247,18	1.096.573,88	1.174.900,59	1.174.900,59	1.253.227,29	1.253.227,29	1.253.227,29	1.253.227,29	1.253.227,29	2.349.801,11	15.665.341,10
BA	MIRANTE	2921450	80.071,09	88.078,20	96.085,31	104.092,42	112.099,53	120.106,64	120.106,64	128.113,75	128.113,75	128.113,75	128.113,75	128.113,75	240.213,39	1.601.421,97
BA	MONTE SANTO	2921500	2.779.405,85	3.057.346,43	3.335.287,01	3.613.227,60	3.891.168,18	4.169.108,76	4.169.108,76	4.447.049,35	4.447.049,35	4.447.049,35	4.447.049,35	4.447.049,35	8.338.217,46	55.588.116,80
BA	MORPARA	2921609	200.287,10	220.315,81	240.344,53	260.373,24	280.401,95	300.430,66	300.430,66	320.459,37	320.459,37	320.459,37	320.459,37	320.459,37	600.861,37	4.005.742,17
BA	MORRO DO CHAPEU	2921708	539.019,19	592.921,11	646.823,02	700.724,94	754.626,86	808.528,78	808.528,78	862.430,70	862.430,70	862.430,70	862.430,70	862.430,70	1.617.057,48	10.780.383,66
BA	MORTUGABA	2921807	195.063,13	214.569,44	234.075,76	253.582,07	273.088,39	292.594,70	292.594,70	312.101,01	312.101,01	312.101,01	312.101,01	312.101,01	585.189,48	3.901.262,72
BA	MUCUGE	2921906	14.029,15	15.432,06	16.834,98	18.237,89	19.640,81	21.043,72	21.043,72	22.446,64	22.446,64	22.446,64	22.446,64	22.446,64	42.087,49	280.583,02
BA	MULUNGU DO MORRO	2922052	455.072,54	500.579,79	546.087,05	591.594,30	637.101,55	682.608,81	682.608,81	728.116,06	728.116,06	728.116,06	728.116,06	728.116,06	1.365.217,54	9.101.450,69
BA	MUNDO NOVO	2922102	692.895,62	762.185,18	831.474,74	900.764,30	970.053,86	1.039.343,42	1.039.343,42	1.108.632,98	1.108.632,98	1.108.632,98	1.108.632,98	1.108.632,98	2.078.686,78	13.857.912,22
BA	MUQUEM DE SAO FRANCISCO	2922250	233.277,26	256.604,99	279.932,72	303.260,44	326.588,16	349.915,90	349.915,90	373.243,62	373.243,62	373.243,62	373.243,62	373.243,62	699.831,78	4.665.545,25
BA	MURITIBA	2922300	147.165,27	161.881,80	176.598,33	191.314,86	206.031,38	220.747,91	220.747,91	235.464,44	235.464,44	235.464,44	235.464,44	235.464,44	441.495,90	2.943.305,56
BA	MUTUIPE	2922409	349.339,52	384.273,47	419.207,42	454.141,37	489.075,32	524.009,27	524.009,27	558.943,22	558.943,22	558.943,22	558.943,22	558.943,22	1.048.018,50	6.986.790,24
BA	NAZARE	2922508	1.019.908,58	1.121.899,43	1.223.890,29	1.325.881,15	1.427.872,01	1.529.862,86	1.529.862,86	1.631.853,72	1.631.853,72	1.631.853,72	1.631.853,72	1.631.853,72	3.059.725,65	20.398.171,43
BA	NILO PECANHA	2922607	149.672,31	164.639,54	179.606,77	194.574,01	209.541,24	224.508,47	224.508,47	239.475,70	239.475,70	239.475,70	239.475,70	239.475,70	449.017,00	2.993.446,31
BA	NORDESTINA	2922656</														



BA	OLINDINA	2923100	339.287,61	373.216,37	407.145,13	441.073,89	475.002,65	508.931,41	508.931,41	542.860,17	542.860,17	542.860,17	542.860,17	542.860,17	1.017.862,76	6.785.752,08
BA	OLIVEIRA DOS BREJINHOS	2923209	673.931,83	741.325,01	808.718,19	876.111,37	943.504,55	1.010.897,73	1.010.897,73	1.078.290,92	1.078.290,92	1.078.290,92	1.078.290,92	1.078.290,92	2.021.795,39	13.478.636,40
BA	OURICANGAS	2923308	17.505,75	19.256,32	21.006,90	22.757,47	24.508,05	26.258,62	26.258,62	28.009,20	28.009,20	28.009,20	28.009,20	28.009,20	52.517,30	350.115,03
BA	OUROLANDIA	2923357	192.443,01	211.687,32	230.931,62	250.175,92	269.420,22	288.664,52	288.664,52	307.908,82	307.908,82	307.908,82	307.908,82	307.908,82	577.329,14	3.848.860,37
BA	PALMAS DE MONTE ALTO	2923407	90.503,43	99.553,77	108.604,12	117.654,46	126.704,80	135.755,15	135.755,15	144.805,49	144.805,49	144.805,49	144.805,49	144.805,49	271.510,35	1.810.068,68
BA	PALMEIRAS	2923506	120.300,84	132.330,92	144.361,01	156.391,09	168.421,17	180.451,26	180.451,26	192.481,34	192.481,34	192.481,34	192.481,34	192.481,34	360.902,60	2.406.016,85
BA	PARAMIRIM	2923605	444.853,68	489.339,05	533.824,42	578.309,79	622.795,15	667.280,52	667.280,52	711.765,89	711.765,89	711.765,89	711.765,89	711.765,89	1.334.560,99	8.897.073,57
BA	PARATINGA	2923704	439.471,83	483.419,01	527.366,20	571.313,38	615.260,56	659.207,74	659.207,74	703.154,93	703.154,93	703.154,93	703.154,93	703.154,93	1.318.415,41	8.789.436,52
BA	PARIPIRANGA	2923803	509.398,20	560.338,02	611.277,84	662.217,66	713.157,48	764.097,30	764.097,30	815.037,12	815.037,12	815.037,12	815.037,12	815.037,12	1.528.194,54	10.187.963,94
BA	PAU BRASIL	2923902	123.557,04	135.912,75	148.268,45	160.624,16	172.979,86	185.335,57	185.335,57	197.691,27	197.691,27	197.691,27	197.691,27	197.691,27	370.671,19	2.471.140,94
BA	PAULO AFONSO	2924009	694.801,10	764.281,21	833.761,32	903.241,43	972.721,54	1.042.201,65	1.042.201,65	1.111.681,76	1.111.681,76	1.111.681,76	1.111.681,76	1.111.681,76	2.084.403,29	13.896.021,99
BA	PE DE SERRA	2924058	495.003,47	544.503,81	594.004,16	643.504,50	693.004,85	742.505,20	742.505,20	792.005,54	792.005,54	792.005,54	792.005,54	792.005,54	1.485.010,33	9.900.069,22
BA	PEDRAO	2924108	62.858,14	69.143,96	75.429,77	81.715,59	88.001,40	94.287,22	94.287,22	100.573,03	100.573,03	100.573,03	100.573,03	100.573,03	188.574,49	1.257.162,94
BA	PEDRO ALEXANDRE	2924207	449.378,00	494.315,80	539.253,60	584.191,40	629.129,19	674.066,99	674.066,99	719.004,79	719.004,79	719.004,79	719.004,79	719.004,79	1.348.133,93	8.987.559,85
BA	PIATA	2924306	477.831,65	525.614,81	573.397,98	621.181,14	668.964,30	716.747,47	716.747,47	764.530,63	764.530,63	764.530,63	764.530,63	764.530,63	1.433.494,87	9.556.632,84
BA	PILAO ARCADEO	2924405	682.767,66	751.044,43	819.321,19	887.597,96	955.874,72	1.024.151,49	1.024.151,49	1.092.428,26	1.092.428,26	1.092.428,26	1.092.428,26	1.092.428,26	2.048.302,89	13.655.353,13
BA	PINDAI	2924504	601.562,47	661.718,72	721.874,97	782.031,21	842.187,46	902.343,71	902.343,71	962.499,95	962.499,95	962.499,95	962.499,95	962.499,95	1.804.687,37	12.031.249,37
BA	PINDOBACU	2924603	687.978,51	756.776,36	825.574,21	894.372,06	963.169,91	1.031.967,76	1.031.967,76	1.100.765,61	1.100.765,61	1.100.765,61	1.100.765,61	1.100.765,61	2.063.935,46	13.759.570,08
BA	PINTADAS	2924652	160.857,59	176.943,35	193.029,11	209.114,87	225.200,63	241.286,39	241.286,39	257.372,15	257.372,15	257.372,15	257.372,15	257.372,15	482.572,90	3.217.151,98
BA	PIRAI DO NORTE	2924678	70.389,21	77.428,13	84.467,05	91.505,97	98.544,89	105.583,82	105.583,82	112.622,74	112.622,74	112.622,74	112.622,74	112.622,74	211.167,69	1.407.784,28
BA	PIRIPA	2924702	247.541,55	272.295,72	297.049,88	321.804,03	346.558,19	371.312,34	371.312,34	396.066,50	396.066,50	396.066,50	396.066,50	396.066,50	742.624,62	4.950.831,17
BA	PIRITIBA	2924801	199.154,00	219.069,40	238.984,80	258.900,20	278.815,60	298.731,00	298.731,00	318.646,40	318.646,40	318.646,40	318.646,40	318.646,40	597.462,07	3.983.080,07
BA	PLANALTINO	2924900	136.893,06	150.582,36	164.271,67	177.960,98	191.650,28	205.339,59	205.339,59	219.028,90	219.028,90	219.028,90	219.028,90	219.028,90	410.679,23	2.737.861,26
BA	PLANALTO	2925006	121.187,80	133.306,58	145.425,36	157.544,14	169.662,92	181.781,70	181.781,70	193.900,48	193.900,48	193.900,48	193.900,48	193.900,48	363.563,51	2.423.756,11
BA	POCOES	2925105	706.784,47	777.462,91	848.141,36	918.819,81	989.498,25	1.060.176,70	1.060.176,70	1.130.855,14	1.130.855,14	1.130.855,14	1.130.855,14	1.130.855,14	2.120.353,34	14.135.689,24
BA	PONTO NOVO	2925253	770.991,07	848.090,17	925.189,28	1.002.288,39	1.079.387,49	1.156.486,60	1.156.486,60	1.233.585,70	1.233.585,70	1.233.585,70	1.233.585,70	1.233.585,70	2.312.973,15	15.419.821,25
BA	PORTO SEGURO	2925303	261.166,77	287.283,46	313.400,14	339.516,82	365.633,49	391.750,17	391.750,17	417.866,85	417.866,85	417.866,85	417.866,85	417.866,85	783.500,30	5.223.335,57
BA	POTIRAGUA	2925402	146.703,53	161.373,88	176.044,24	190.714,59	205.384,95	220.055,30	220.055,30	234.725,65	234.725,65	234.725,65	234.725,65	234.725,65	440.110,68	2.934.070,72
BA	PRADO	2925501	469.103,29	516.013,61	562.923,94	609.834,27	656.744,60	703.654,93	703.654,93	750.565,25	750.565,25	750.565,25	750.565,25	750.565,25	1.407.309,79	9.382.065,61
BA	PRESIDENTE DUTRA	2925600	161.763,06	177.939,37	194.115,67	210.291,98	226.468,28	242.644,59	242.644,59	258.820,90	258.820,90	258.820,90	258.820,90	258.820,90	485.289,24	3.235.261,28
BA	PRESIDENTE JANIO QUADROS	2925709	156.672,22	172.339,44	188.006,66	203.673,88	219.341,11	235.008,33	235.008,33	250.675,55	250.675,55	250.675,55	250.675,55	250.675,55	470.016,73	3.133.444,45
BA	PRESIDENTE TANCREDO NEVES	2925758	506.624,12	557.286,53	607.948,95	658.611,36	709.273,77	759.936,18	759.936,18	810.598,59	810.598,59	810.598,59	810.598,59	810.598,59	1.519.872,30	10.132.482,34
BA	QUEIMADAS	2925808	701.080,00	771.187,99	841.295,99	911.403,99	981.511,99	1.051.619,99	1.051.619,99	1.121.727,99	1.121.727,99	1.121.727,99	1.121.727,99	1.121.727,99	2.103.239,92	14.021.599,81
BA	QUIJINGUE	2925907	626.188,30	688.807,13	751.425,95	814.044,78	876.663,61	939.282,44	939.282,44	1.001.901,27	1.001.901,27	1.001.901,27	1.001.901,27	1.001.901,27	1.878.564,82	12.523.765,82
BA	QUIXIBEIRA	2925931	1.007.434,62	1.108.178,08	1.208.921,54	1.309.665,00	1.410.408,46	1.511.151,93	1.511.151,93	1.611.895,39	1.611.895,39	1.611.895,39	1.611.895,39	1.611.895,39	3.022.303,76	20.148.692,27
BA	RAFAEL JAMBEIRO	2925956	34.334,49	37.767,94	41.201,39	44.634,84	48.068,28	51.501,73	51.501,73	54.935,18	54.935,18	54.935,18	54.935,18	54.935,18	103.003,55	686.689,85
BA	REMANSO	2926004	1.235.761,39	1.359.337,53	1.482.913,67	1.606.489,80	1.730.065,94	1.853.642,08	1.853.642,08	1.977.218,22	1.977.218,22	1.977.218,22	1.977.218,22	1.977.218,22	3.707.284,08	24.715.227,67
BA	RETIROLANDIA	2926103	186.437,35	205.081,09	223.724,82	242.368,56	261.012,30	279.656,03	279.656,03	298.299,77	298.299,77	298.299,77	298.299,77	298.299,77	559.312,12	3.728.747,15
BA	RIACHAO DAS NEVES	2926202	131.530,75	144.683,83	157.836,90	170.989,98	184.143,05	197.296,13	197.296,13	210.449,21	210.449,21	210.449,21	210.449,21	210.449,21	394.592,32	2.630.615,14
BA	RIACHAO DO JACUIPE	2926301	289.174,51	318.091,96	347.009,41	375.926,86	404.844,31	433.761,76	433.761,76	462.679,21	462.679,21	462.679,21	462.679,21	462.679,21	867.523,46	5.783.490,08
BA	RIACHO DE SANTANA	2926400	227.666,98	250.433,67	273.200,38	295.967,07	318.733,77	341.500,47	341.500,47	364.267,17	364.267,17	364.267,17	364.267,17	364.267,17	683.000,94	4.553.339,60
BA	RIBEIRA DO AMPARO	2926509	654.156,74	719.572,41	784.988,09	850.403,76	915.819,43	981.235,11	981.235,11	1.046.650,78	1.046.650,78	1.046.650,78	1.046.650,78	1.046.650,78	1.962.470,12	13.083.134,67
BA	RIBEIRA DO POMBAL	2926608	1.451.535,14	1.596.688,65	1.741.842,17	1.886.995,68	2.032.149,19	2.177.302,71	2.177.302,71	2.322.456,22	2.322.456,22	2.322.456,22	2.322.456,22	2.322.456,22	4.354.605,33	29.030.702,68
BA	RIBEIRAO DO LARGO	2926657	121.673,71	133.841,08	146.008,45	158.175,82	170.343,20	182.510,57	182.510,57	194.677,94	194.677,94	194.677,94	194.677,94	194.677,94	365.021,20	2.433.474,30
BA	RIO DE CONTAS	2926707	136.689,23	150.358,15	164.027,08	177.696,00	191.364,92	205.033,85	205.033,85	218.702,77	218.702,77	218.702,77	218.702,77	218.702,77	410.067,78	2.733.784,71
BA	RIO DO ANTONIO	2926806	930.345,55	1.023.380,10	1.116.414,66											



BA	SANTA LUZIA	2928059	278.744,08	306.618,49	334.492,89	362.367,30	390.241,71	418.116,11	418.116,11	445.990,52	445.990,52	445.990,52	445.990,52	445.990,52	836.232,17	5.574.881,46
BA	SANTA MARIA DA VITORIA	2928109	642.035,03	706.238,53	770.442,03	834.645,54	898.849,04	963.052,54	963.052,54	1.027.256,04	1.027.256,04	1.027.256,04	1.027.256,04	1.027.256,04	1.926.105,04	12.840.700,49
BA	SANTA RITA DE CASSIA	2928406	304.569,66	335.026,63	365.483,59	395.940,56	426.397,52	456.854,49	456.854,49	487.311,46	487.311,46	487.311,46	487.311,46	487.311,46	913.708,90	6.091.393,14
BA	SANTA TERESINHA	2928505	169.590,92	186.550,02	203.509,11	220.468,20	237.427,29	254.386,39	254.386,39	271.345,48	271.345,48	271.345,48	271.345,48	271.345,48	508.772,84	3.391.818,56
BA	SANTALUZ	2928000	1.177.867,90	1.295.654,69	1.413.441,47	1.531.228,26	1.649.015,05	1.766.801,84	1.766.801,84	1.884.588,63	1.884.588,63	1.884.588,63	1.884.588,63	1.884.588,63	3.533.603,62	23.557.357,82
BA	SANTANA	2928208	178.160,46	195.976,51	213.792,55	231.608,60	249.424,65	267.240,69	267.240,69	285.056,74	285.056,74	285.056,74	285.056,74	285.056,74	534.481,48	3.563.209,33
BA	SANTANOPOLIS	2928307	150.081,21	165.089,33	180.097,45	195.105,57	210.113,69	225.121,81	225.121,81	240.129,93	240.129,93	240.129,93	240.129,93	240.129,93	450.243,70	3.001.624,22
BA	SANTO AMARO	2928604	535.925,05	589.517,55	643.110,06	696.702,56	750.295,07	803.887,57	803.887,57	857.480,07	857.480,07	857.480,07	857.480,07	857.480,07	1.607.775,09	10.718.500,87
BA	SANTO ANTONIO DE JESUS	2928703	507.075,05	557.782,55	608.490,05	659.197,56	709.905,06	760.612,56	760.612,56	811.320,07	811.320,07	811.320,07	811.320,07	811.320,07	1.521.225,06	10.141.500,80
BA	SANTO ESTEVAO	2928802	783.509,70	861.860,67	940.211,64	1.018.562,61	1.096.913,58	1.175.264,55	1.175.264,55	1.253.615,52	1.253.615,52	1.253.615,52	1.253.615,52	1.253.615,52	2.350.529,00	15.670.193,90
BA	SAO DOMINGOS	2928950	241.630,50	265.793,56	289.956,61	314.119,66	338.282,71	362.445,76	362.445,76	386.608,81	386.608,81	386.608,81	386.608,81	386.608,81	724.891,48	4.832.610,09
BA	SAO FELIPE	2929107	1.144.365,05	1.258.801,55	1.373.238,06	1.487.674,56	1.602.111,07	1.716.547,57	1.716.547,57	1.830.984,08	1.830.984,08	1.830.984,08	1.830.984,08	1.830.984,08	3.433.095,05	22.887.300,88
BA	SAO FELIX	2929008	489.407,67	538.348,44	587.289,20	636.229,97	685.170,74	734.111,50	734.111,50	783.052,27	783.052,27	783.052,27	783.052,27	783.052,27	1.468.222,95	9.788.153,32
BA	SAO FELIX DO CORIBE	2929057	401.313,53	441.444,88	481.576,24	521.707,59	561.838,94	601.970,29	601.970,29	642.101,65	642.101,65	642.101,65	642.101,65	642.101,65	1.203.940,51	8.026.270,52
BA	SAO GABRIEL	2929255	353.042,96	388.347,26	423.651,55	458.955,85	494.260,14	529.564,44	529.564,44	564.868,73	564.868,73	564.868,73	564.868,73	564.868,73	1.059.128,82	7.060.859,11
BA	SAO GONCALO DOS CAMPOS	2929305	103.697,36	114.067,10	124.436,84	134.806,57	145.176,31	155.546,05	155.546,05	165.915,78	165.915,78	165.915,78	165.915,78	165.915,78	311.092,17	2.073.947,35
BA	SAO JOSE DA VITORIA	2929354	24.662,76	27.129,04	29.595,31	32.061,59	34.527,87	36.994,14	36.994,14	39.460,42	39.460,42	39.460,42	39.460,42	39.460,42	73.988,36	493.255,31
BA	SAO JOSE DO JACUIPE	2929370	639.255,67	703.181,24	767.106,81	831.032,37	894.957,94	958.883,51	958.883,51	1.022.809,07	1.022.809,07	1.022.809,07	1.022.809,07	1.022.809,07	1.917.766,94	12.785.113,34
BA	SAO MIGUEL DAS MATAS	2929404	19.352,33	21.287,57	23.222,80	25.158,03	27.093,27	29.028,50	29.028,50	30.963,73	30.963,73	30.963,73	30.963,73	30.963,73	58.057,10	387.046,75
BA	SAPEACU	2929602	1.088.874,00	1.197.761,40	1.306.648,80	1.415.536,20	1.524.423,60	1.633.311,00	1.633.311,00	1.742.198,40	1.742.198,40	1.742.198,40	1.742.198,40	1.742.198,40	3.266.621,97	21.777.479,97
BA	SATIRO DIAS	2929701	1.025.157,94	1.127.673,74	1.230.189,53	1.332.705,32	1.435.221,12	1.537.736,91	1.537.736,91	1.640.252,70	1.640.252,70	1.640.252,70	1.640.252,70	1.640.252,70	3.075.473,77	20.503.158,74
BA	SAUDE	2929800	65.086,70	71.595,37	78.104,04	84.612,71	91.121,38	97.630,05	97.630,05	104.138,72	104.138,72	104.138,72	104.138,72	104.138,72	195.260,13	1.301.734,03
BA	SEABRA	2929909	651.328,72	716.461,59	781.594,46	846.727,33	911.860,21	976.993,08	976.993,08	1.042.125,95	1.042.125,95	1.042.125,95	1.042.125,95	1.042.125,95	1.953.986,07	13.026.574,29
BA	SEBASTIAO LARANJEIRAS	2930006	71.616,87	78.778,55	85.940,24	93.101,93	100.263,62	107.425,30	107.425,30	114.586,99	114.586,99	114.586,99	114.586,99	114.586,99	214.850,67	1.432.337,43
BA	SENHOR DO BONFIM	2930105	989.261,45	1.088.187,59	1.187.113,74	1.286.039,88	1.384.966,03	1.483.892,17	1.483.892,17	1.582.818,32	1.582.818,32	1.582.818,32	1.582.818,32	1.582.818,32	2.967.784,26	19.785.228,89
BA	SENTO SE	2930204	788.202,42	867.022,66	945.842,90	1.024.663,14	1.103.483,38	1.182.303,62	1.182.303,62	1.261.123,86	1.261.123,86	1.261.123,86	1.261.123,86	1.261.123,86	2.364.607,16	15.764.048,20
BA	SERRA DO RAMALHO	2930154	682.100,40	750.310,44	818.520,48	886.730,52	954.940,56	1.023.150,60	1.023.150,60	1.091.360,64	1.091.360,64	1.091.360,64	1.091.360,64	1.091.360,64	2.046.301,12	13.642.007,92
BA	SERRA DOURADA	2930303	111.205,01	122.325,51	133.446,01	144.566,51	155.687,01	166.807,52	166.807,52	177.928,02	177.928,02	177.928,02	177.928,02	177.928,02	333.615,09	2.224.100,28
BA	SERRA PRETA	2930402	320.337,57	352.371,33	384.405,09	416.438,84	448.472,60	480.506,36	480.506,36	512.540,11	512.540,11	512.540,11	512.540,11	512.540,11	961.012,67	6.406.751,37
BA	SERRINHA	2930501	2.731.137,50	3.004.251,24	3.277.364,99	3.550.478,74	3.823.592,49	4.096.706,24	4.096.706,24	4.369.819,99	4.369.819,99	4.369.819,99	4.369.819,99	4.369.819,99	8.193.412,42	54.622.749,81
BA	SERROLANDIA	2930600	359.032,42	394.935,67	430.838,91	466.742,15	502.645,39	538.548,63	538.548,63	574.451,88	574.451,88	574.451,88	574.451,88	574.451,88	1.077.097,19	7.180.648,39
BA	SITIO DO MATO	2930758	374.334,99	411.768,49	449.201,99	486.635,49	524.068,99	561.502,49	561.502,49	598.935,99	598.935,99	598.935,99	598.935,99	598.935,99	1.123.004,91	7.486.699,79
BA	SITIO DO QUINTO	2930766	340.319,43	374.351,37	408.383,31	442.415,25	476.447,20	510.479,14	510.479,14	544.511,08	544.511,08	544.511,08	544.511,08	544.511,08	1.020.958,21	6.806.388,45
BA	SOBRADINHO	2930774	549.731,59	604.704,75	659.677,90	714.651,06	769.624,22	824.597,38	824.597,38	879.570,54	879.570,54	879.570,54	879.570,54	879.570,54	1.649.194,66	10.994.631,64
BA	SOUTO SOARES	2930808	556.057,92	611.663,71	667.269,50	722.875,29	778.481,08	834.086,87	834.086,87	889.692,66	889.692,66	889.692,66	889.692,66	889.692,66	1.668.173,71	11.121.158,25
BA	TABOCCAS DO BREJO VELHO	2930907	91.491,84	100.641,03	109.790,21	118.939,40	128.088,58	137.237,76	137.237,76	146.386,95	146.386,95	146.386,95	146.386,95	146.386,95	274.475,60	1.829.836,93
BA	TANHACU	2931004	166.917,87	183.609,66	200.301,44	216.993,23	233.685,02	250.376,80	250.376,80	267.068,59	267.068,59	267.068,59	267.068,59	267.068,59	500.753,69	3.338.357,46
BA	TANQUE NOVO	2931053	330.294,47	363.323,92	396.353,37	429.382,81	462.412,26	495.441,71	495.441,71	528.471,15	528.471,15	528.471,15	528.471,15	528.471,15	990.883,34	6.605.889,34
BA	TANQUINHO	2931103	282.453,43	310.698,77	338.944,11	367.189,45	395.434,79	423.680,14	423.680,14	451.925,48	451.925,48	451.925,48	451.925,48	451.925,48	847.360,18	5.649.068,41
BA	TAPEROA	2931202	490.403,26	539.443,58	588.483,91	637.524,23	686.564,56	735.604,88	735.604,88	784.645,21	784.645,21	784.645,21	784.645,21	784.645,21	1.471.209,68	9.808.065,03
BA	TAPIRAMUTA	2931301	412.187,59	453.406,35	494.625,11	535.843,86	577.062,62	618.281,38	618.281,38	659.500,14	659.500,14	659.500,14	659.500,14	659.500,14	1.236.562,68	8.243.751,67
BA	TEIXEIRA DE FREITAS	2931350	19.845,65	21.830,21	23.814,77	25.799,34	27.783,91	29.768,47	29.768,47	31.753,03	31.753,03	31.753,03	31.753,03	31.753,03	59.537,03	396.913,00
BA	TEOFILANDIA	2931509	488.239,40	537.063,34	585.887,27	634.711,21	683.535,15	732.359,09	732.359,09	781.183,03	781.183,03	781.183,03	781.183,03	781.183,03	1.464.718,12	9.764.787,82
BA	TEOLANDIA	2931608	832.984,70	916.283,17	999.581,64	1.082.880,11	1.166.178,57	1.249.477,04	1.249.477,04	1.332.775,51	1.332.775,51	1.332.775,51	1.332.775,51	1.332.775,51	2.498.954,03	16.659.693,85
BA	TERRA NOVA	2931707	198.533,51	218.386,86	238.240,22	258.093,57	277.946,92	297.800,27	297.800,27	317.653,62	317.653,62	317.653,62	317.653,62	317.653,62	595.600,62	3.970.670,34
BA	TREMEDAL															



BA	UTINGA	2932804	7.490,25	8.239,28	8.988,30	9.737,33	10.486,35	11.235,38	11.235,38	11.984,40	11.984,40	11.984,40	11.984,40	11.984,40	22.470,85	149.805,12
BA	VALENCA	2932903	1.191.601,87	1.310.762,05	1.429.922,24	1.549.082,42	1.668.242,61	1.787.402,80	1.787.402,80	1.906.562,98	1.906.562,98	1.906.562,98	1.906.562,98	1.906.562,98	3.574.805,53	23.832.037,22
BA	VALENTE	2933000	660.501,51	726.551,66	792.601,81	858.651,96	924.702,11	990.752,26	990.752,26	1.056.802,41	1.056.802,41	1.056.802,41	1.056.802,41	1.056.802,41	1.981.504,42	13.210.030,04
BA	VARZEA DA ROCA	2933059	456.059,26	501.665,19	547.271,12	592.877,04	638.482,97	684.088,89	684.088,89	729.694,82	729.694,82	729.694,82	729.694,82	729.694,82	1.368.177,73	9.121.185,19
BA	VARZEA DO POÇO	2933109	76.887,96	84.576,76	92.265,56	99.954,36	107.643,15	115.331,95	115.331,95	123.020,75	123.020,75	123.020,75	123.020,75	123.020,75	230.663,95	1.537.759,39
BA	VARZEA NOVA	2933158	3.369,22	3.706,14	4.043,06	4.379,99	4.716,91	5.053,83	5.053,83	5.390,75	5.390,75	5.390,75	5.390,75	5.390,75	10.107,74	67.384,47
BA	VARZEDO	2933174	142.251,39	156.476,52	170.701,66	184.926,80	199.151,94	213.377,08	213.377,08	227.602,22	227.602,22	227.602,22	227.602,22	227.602,22	426.754,23	2.845.027,80
BA	VERA CRUZ	2933208	131.037,10	144.140,81	157.244,53	170.348,24	183.451,95	196.555,66	196.555,66	209.659,37	209.659,37	209.659,37	209.659,37	209.659,37	393.111,38	2.620.742,18
BA	VEREDA	2933257	18.738,71	20.612,58	22.486,45	24.360,32	26.234,20	28.108,07	28.108,07	29.981,94	29.981,94	29.981,94	29.981,94	29.981,94	56.216,20	374.774,30
BA	VITORIA DA CONQUISTA	2933307	1.148.993,77	1.263.893,15	1.378.792,53	1.493.691,90	1.608.591,28	1.723.490,66	1.723.490,66	1.838.390,03	1.838.390,03	1.838.390,03	1.838.390,03	1.838.390,03	3.446.981,27	22.979.875,37
BA	WAGNER	2933406	57.939,11	63.733,02	69.526,93	75.320,85	81.114,76	86.908,67	86.908,67	92.702,58	92.702,58	92.702,58	92.702,58	92.702,58	173.817,42	1.158.782,33
BA	WANDERLEY	2933455	375.241,53	412.765,68	450.289,84	487.813,99	525.338,14	562.862,29	562.862,29	600.386,45	600.386,45	600.386,45	600.386,45	600.386,45	1.125.724,52	7.504.830,53
BA	WENCESLAU GUIMARAES	2933505	304.979,22	335.477,14	365.975,06	396.472,98	426.970,91	457.468,83	457.468,83	487.966,75	487.966,75	487.966,75	487.966,75	487.966,75	914.937,57	6.099.584,29
BA	XIQUE-XIQUE	2933604	1.253.637,24	1.379.000,96	1.504.364,68	1.629.728,41	1.755.092,13	1.880.455,85	1.880.455,85	2.005.819,58	2.005.819,58	2.005.819,58	2.005.819,58	2.005.819,58	3.760.911,63	25.072.744,65
CE	ABAIARA	2300101	112.237,43	123.461,17	134.684,92	145.908,66	157.132,40	168.356,15	168.356,15	179.579,89	179.579,89	179.579,89	179.579,89	179.579,89	336.712,36	2.244.748,69
CE	ACARAPE	2300150	419.352,96	461.288,26	503.223,55	545.158,85	587.094,14	629.029,44	629.029,44	670.964,73	670.964,73	670.964,73	670.964,73	670.964,73	1.258.058,81	8.387.059,10
CE	ACARAU	2300200	1.178.146,41	1.295.961,06	1.413.775,70	1.531.590,34	1.649.404,98	1.767.219,62	1.767.219,62	1.885.034,26	1.885.034,26	1.885.034,26	1.885.034,26	1.885.034,26	3.534.439,16	23.562.928,19
CE	ACOIPIARA	2300309	323.589,88	355.948,86	388.307,85	420.666,84	453.025,83	485.384,81	485.384,81	517.743,80	517.743,80	517.743,80	517.743,80	517.743,80	970.769,57	6.471.797,45
CE	AIUABA	2300408	95.817,50	105.399,25	114.981,00	124.562,75	134.144,50	143.726,26	143.726,26	153.308,01	153.308,01	153.308,01	153.308,01	153.308,01	287.452,57	1.916.350,14
CE	ALCANTARAS	2300507	164.509,72	180.960,69	197.411,67	213.862,64	230.313,61	246.764,59	246.764,59	263.215,56	263.215,56	263.215,56	263.215,56	263.215,56	493.529,23	3.290.194,54
CE	ALTANEIRA	2300606	179.828,02	197.810,82	215.793,62	233.776,43	251.759,23	269.742,03	269.742,03	287.724,83	287.724,83	287.724,83	287.724,83	287.724,83	539.484,16	3.596.560,49
CE	ALTO SANTO	2300705	332.294,48	365.523,93	398.753,38	431.982,82	465.212,27	498.441,72	498.441,72	531.671,17	531.671,17	531.671,17	531.671,17	531.671,17	996.883,34	6.645.889,51
CE	AMONTADA	2300754	1.190.193,34	1.309.212,67	1.428.232,00	1.547.251,34	1.666.270,67	1.785.290,00	1.785.290,00	1.904.309,34	1.904.309,34	1.904.309,34	1.904.309,34	1.904.309,34	3.570.579,91	23.803.866,63
CE	ANTONINA DO NORTE	2300804	178.863,63	196.749,99	214.636,36	232.522,72	250.409,08	268.295,45	268.295,45	286.181,81	286.181,81	286.181,81	286.181,81	286.181,81	536.590,97	3.577.272,70
CE	APIUIARES	2300903	163.673,61	180.040,98	196.408,34	212.775,70	229.143,06	245.510,42	245.510,42	261.877,78	261.877,78	261.877,78	261.877,78	261.877,78	491.020,94	3.273.472,37
CE	AQUIRAZ	2301000	423.273,46	465.600,80	507.928,15	550.255,49	592.582,84	634.910,18	634.910,18	677.237,53	677.237,53	677.237,53	677.237,53	677.237,53	1.269.820,30	8.465.469,05
CE	ARACATI	2301109	1.199.357,79	1.319.293,57	1.439.229,35	1.559.165,13	1.679.100,91	1.799.036,68	1.799.036,68	1.918.972,46	1.918.972,46	1.918.972,46	1.918.972,46	1.918.972,46	3.598.073,32	23.987.155,73
CE	ARACOIABA	2301208	934.168,91	1.027.585,80	1.121.002,69	1.214.419,58	1.307.836,47	1.401.253,36	1.401.253,36	1.494.670,25	1.494.670,25	1.494.670,25	1.494.670,25	1.494.670,25	2.802.506,64	18.683.378,06
CE	ARARENDA	2301257	469.178,82	516.096,70	563.014,58	609.932,46	656.850,34	703.768,22	703.768,22	750.686,10	750.686,10	750.686,10	750.686,10	750.686,10	1.407.536,36	9.383.576,20
CE	ARARIPE	2301307	491.025,98	540.128,58	589.231,18	638.333,77	687.436,37	736.538,97	736.538,97	785.641,57	785.641,57	785.641,57	785.641,57	785.641,57	1.473.077,86	9.820.519,53
CE	ARATUBA	2301406	484.412,13	532.853,34	581.294,55	629.735,76	678.176,97	726.618,18	726.618,18	775.059,40	775.059,40	775.059,40	775.059,40	775.059,40	1.453.236,29	9.688.242,40
CE	ARNEIROZ	2301505	60.586,55	66.645,21	72.703,87	78.762,52	84.821,18	90.879,83	90.879,83	96.938,49	96.938,49	96.938,49	96.938,49	96.938,49	181.759,73	1.211.731,17
CE	ASSARE	2301604	634.128,60	697.541,46	760.954,32	824.367,18	887.780,04	951.192,90	951.192,90	1.014.605,76	1.014.605,76	1.014.605,76	1.014.605,76	1.014.605,76	1.902.385,79	12.682.571,99
CE	AURORA	2301703	71.736,10	78.909,71	86.083,32	93.256,94	100.430,55	107.604,16	107.604,16	114.777,77	114.777,77	114.777,77	114.777,77	114.777,77	215.208,37	1.434.722,16
CE	BAIXIO	2301802	35.332,10	38.865,31	42.398,52	45.931,73	49.464,94	52.998,15	52.998,15	56.531,37	56.531,37	56.531,37	56.531,37	56.531,37	105.996,38	706.642,13
CE	BANABUIU	2301851	320.119,76	352.131,73	384.143,71	416.155,68	448.167,66	480.179,64	480.179,64	512.191,61	512.191,61	512.191,61	512.191,61	512.191,61	960.359,20	6.402.395,07
CE	BARBALHA	2301901	558.086,46	613.895,11	669.703,76	725.512,40	781.321,05	837.129,69	837.129,69	892.938,34	892.938,34	892.938,34	892.938,34	892.938,34	1.674.259,32	11.161.729,18
CE	BARREIRA	2301950	625.798,56	688.378,41	750.958,26	813.538,12	876.117,98	938.697,83	938.697,83	1.001.277,68	1.001.277,68	1.001.277,68	1.001.277,68	1.001.277,68	1.877.395,61	12.515.971,00
CE	BARRO	2302008	228.855,00	251.740,50	274.626,01	297.511,50	320.397,00	343.282,51	343.282,51	366.168,01	366.168,01	366.168,01	366.168,01	366.168,01	686.565,02	4.577.100,10
CE	BARROQUINHA	2302057	323.916,97	356.308,67	388.700,37	421.092,06	453.483,76	485.875,46	485.875,46	518.267,16	518.267,16	518.267,16	518.267,16	518.267,16	971.750,83	6.478.339,38
CE	BATURITE	2302107	1.060.722,39	1.166.794,62	1.272.866,86	1.378.939,10	1.485.011,34	1.591.083,57	1.591.083,57	1.697.155,81	1.697.155,81	1.697.155,81	1.697.155,81	1.697.155,81	3.182.167,10	21.214.447,60
CE	BEBERIBE	2302206	786.458,20	865.104,02	943.749,84	1.022.395,66	1.101.041,48	1.179.687,29	1.179.687,29	1.258.333,11	1.258.333,11	1.258.333,11	1.258.333,11	1.258.333,11	2.359.374,53	15.729.163,86
CE	BELA CRUZ	2302305	607.938,26	668.732,08	729.525,91	790.319,73	851.113,56	911.907,38	911.907,38	972.701,21	972.701,21	972.701,21	972.701,21	972.701,21	1.823.814,67	12.158.765,02
CE	BOA VIAGEM	2302404	1.227.533,05	1.350.286,35	1.473.039,65	1.595.792,96	1.718.546,26	1.841.299,56	1.841.299,56	1.964.052,87	1.964.052,87	1.964.052,87	1.964.052,87	1.964.052,87	3.682.599,06	24.550.660,80
CE	BREJO SANTO	2302503	1.060.830,49	1.166.913,54	1.272.996,58	1.379.079,63	1.485.162,68	1.591.245,73	1.591.245,73	1.697.328,78	1.697.328,78	1.697.328,78	1.697.328,78	1.697.328,78	3.182.491,38	21.216.609,66
CE	CAMOCIM	2302602	1.054.972,63	1.160.469,89	1.265.967,16	1.371.464,										





CE	CATUNDA	2303659	379.206,74	417.127,41	455.048,09	492.968,76	530.889,43	568.810,11	568.810,11	606.730,78	606.730,78	606.730,78	606.730,78	606.730,78	1.137.620,13	7.584.134,68
CE	CAUCAIA	2303709	4.863.351,87	5.349.687,06	5.836.022,24	6.322.357,43	6.808.692,62	7.295.027,80	7.295.027,80	7.781.362,99	7.781.362,99	7.781.362,99	7.781.362,99	7.781.362,99	14.590.055,56	97.267.037,33
CE	CEDRO	2303808	183.700,04	202.070,04	220.440,05	238.810,05	257.180,06	275.550,06	275.550,06	293.920,07	293.920,07	293.920,07	293.920,07	293.920,07	551.100,19	3.674.000,90
CE	CHAVAL	2303907	406.156,91	446.772,60	487.388,29	528.003,98	568.619,67	609.235,36	609.235,36	649.851,05	649.851,05	649.851,05	649.851,05	649.851,05	1.218.470,64	8.123.138,06
CE	CHORO	2303931	161.534,21	177.687,63	193.841,05	209.994,47	226.147,89	242.301,32	242.301,32	258.454,74	258.454,74	258.454,74	258.454,74	258.454,74	484.602,68	3.230.684,27
CE	CHOROZINHO	2303956	318.360,46	350.196,51	382.032,56	413.868,60	445.704,65	477.540,69	477.540,69	509.376,74	509.376,74	509.376,74	509.376,74	509.376,74	955.081,31	6.367.209,17
CE	COREAU	2304004	1.329.921,08	1.462.913,18	1.595.905,29	1.728.897,40	1.861.889,51	1.994.881,61	1.994.881,61	2.127.873,72	2.127.873,72	2.127.873,72	2.127.873,72	2.127.873,72	3.989.763,17	26.598.421,45
CE	CRATEUS	2304103	1.145.482,47	1.260.030,72	1.374.578,97	1.489.127,21	1.603.675,46	1.718.223,71	1.718.223,71	1.832.771,95	1.832.771,95	1.832.771,95	1.832.771,95	1.832.771,95	3.436.447,35	22.909.649,35
CE	CRATO	2304202	1.285.018,15	1.413.519,96	1.542.021,78	1.670.523,59	1.799.025,41	1.927.527,22	1.927.527,22	2.056.029,04	2.056.029,04	2.056.029,04	2.056.029,04	2.056.029,04	3.855.054,37	25.700.362,90
CE	CROATA	2304236	854.545,02	939.999,52	1.025.454,02	1.110.908,52	1.196.363,02	1.281.817,52	1.281.817,52	1.367.272,02	1.367.272,02	1.367.272,02	1.367.272,02	1.367.272,02	2.563.634,96	17.090.900,20
CE	CRUZ	2304251	799.707,45	879.678,20	959.648,94	1.039.619,69	1.119.590,43	1.199.561,18	1.199.561,18	1.279.531,92	1.279.531,92	1.279.531,92	1.279.531,92	1.279.531,92	2.399.122,29	15.994.148,96
CE	DEPUTADO PINHEIRO IRAPUAN	2304269	352.746,54	388.021,19	423.295,84	458.570,49	493.845,15	529.119,80	529.119,80	564.394,45	564.394,45	564.394,45	564.394,45	564.394,45	1.058.239,55	7.054.930,61
CE	ERERE	2304277	58.172,32	63.989,55	69.806,78	75.624,02	81.441,25	87.258,48	87.258,48	93.075,71	93.075,71	93.075,71	93.075,71	93.075,71	174.517,07	1.163.446,50
CE	FARIAS BRITO	2304301	379.618,54	417.580,40	455.542,25	493.504,11	531.465,96	569.427,81	569.427,81	607.389,67	607.389,67	607.389,67	607.389,67	607.389,67	1.138.855,56	7.592.370,79

CE	FORQUILHA	2304350	731.326,12	804.458,74	877.591,35	950.723,96	1.023.856,57	1.096.989,18	1.096.989,18	1.170.121,80	1.170.121,80	1.170.121,80	1.170.121,80	1.170.121,80	2.193.978,28	14.626.522,38
CE	FORTIM	2304459	137.428,28	151.171,11	164.913,94	178.656,76	192.399,59	206.142,42	206.142,42	219.885,25	219.885,25	219.885,25	219.885,25	219.885,25	412.284,90	2.748.565,67
CE	FRECHEIRINHA	2304509	444.630,08	489.093,09	533.556,10	578.019,10	622.482,11	666.945,12	666.945,12	711.408,13	711.408,13	711.408,13	711.408,13	711.408,13	1.333.890,16	8.892.601,53
CE	GENERAL SAMPAIO	2304608	302.368,26	332.605,08	362.841,91	393.078,74	423.315,56	453.552,39	453.552,39	483.789,21	483.789,21	483.789,21	483.789,21	483.789,21	907.104,71	6.047.365,09
CE	GRACA	2304657	406.575,94	447.233,53	487.891,13	528.548,72	569.206,32	609.863,91	609.863,91	650.521,50	650.521,50	650.521,50	650.521,50	650.521,50	1.219.727,76	8.131.518,72
CE	GRANJA	2304707	1.756.910,12	1.932.601,13	2.108.292,14	2.283.983,15	2.459.674,16	2.635.365,17	2.635.365,17	2.811.056,18	2.811.056,18	2.811.056,18	2.811.056,18	2.811.056,18	5.270.730,26	35.138.202,20
CE	GRANJEIRO	2304806	67.120,29	73.832,32	80.544,35	87.256,38	93.968,41	100.680,44	100.680,44	107.392,47	107.392,47	107.392,47	107.392,47	107.392,47	201.360,95	1.342.405,93
CE	GROAIRAS	2304905	193.590,12	212.949,14	232.308,15	251.667,16	271.026,17	290.385,19	290.385,19	309.744,20	309.744,20	309.744,20	309.744,20	309.744,20	580.770,44	3.871.802,56
CE	GUAIUBA	2304954	414.169,61	455.586,58	497.003,54	538.420,50	579.837,46	621.254,42	621.254,42	662.671,38	662.671,38	662.671,38	662.671,38	662.671,38	1.242.508,76	8.283.392,19
CE	GUARACIABA DO NORTE	2305001	1.155.586,09	1.271.144,70	1.386.703,31	1.502.261,92	1.617.820,52	1.733.379,13	1.733.379,13	1.848.937,74	1.848.937,74	1.848.937,74	1.848.937,74	1.848.937,74	3.466.758,21	23.111.721,71
CE	GUARAMIRANGA	2305100	54.271,72	59.698,89	65.126,06	70.553,24	75.980,41	81.407,58	81.407,58	86.834,75	86.834,75	86.834,75	86.834,75	86.834,75	162.815,27	1.085.434,50
CE	HIDROLANDIA	2305209	208.080,67	228.888,74	249.696,81	270.504,88	291.312,95	312.121,01	312.121,01	332.929,08	332.929,08	332.929,08	332.929,08	332.929,08	624.242,11	4.161.613,58
CE	HORIZONTE	2305233	1.066.847,70	1.173.532,47	1.280.217,24	1.386.902,01	1.493.586,78	1.600.271,54	1.600.271,54	1.706.956,31	1.706.956,31	1.706.956,31	1.706.956,31	1.706.956,31	3.200.543,03	21.336.953,86
CE	IBARETAMA	2305266	285.187,19	313.705,90	342.224,62	370.743,34	399.262,06	427.780,78	427.780,78	456.299,49	456.299,49	456.299,49	456.299,49	456.299,49	855.561,50	5.703.743,62
CE	IBIAPINA	2305308	677.260,60	744.986,66	812.712,72	880.438,77	948.164,83	1.015.890,89	1.015.890,89	1.083.616,95	1.083.616,95	1.083.616,95	1.083.616,95	1.083.616,95	2.031.781,73	13.545.211,84
CE	IBICUITINGA	2305332	313.390,73	344.729,80	376.068,88	407.407,95	438.747,02	470.086,09	470.086,09	501.425,17	501.425,17	501.425,17	501.425,17	501.425,17	940.172,11	6.267.814,52
CE	ICAPUI	2305357	39.196,08	43.115,69	47.035,29	50.954,90	54.874,51	58.794,12	58.794,12	62.713,73	62.713,73	62.713,73	62.713,73	62.713,73	117.588,30	783.921,66
CE	ICO	2305407	952.454,10	1.047.699,51	1.142.944,92	1.238.190,33	1.333.435,74	1.428.681,15	1.428.681,15	1.523.926,56	1.523.926,56	1.523.926,56	1.523.926,56	1.523.926,56	2.857.362,19	19.049.081,89
CE	IGUATU	2305506	1.040.992,01	1.145.091,21	1.249.190,41	1.353.289,61	1.457.388,81	1.561.488,01	1.561.488,01	1.665.587,21	1.665.587,21	1.665.587,21	1.665.587,21	1.665.587,21	3.122.975,93	20.819.840,05
CE	INDEPENDENCIA	2305605	141.666,93	155.833,62	170.000,32	184.167,01	198.333,71	212.500,40	212.500,40	226.667,09	226.667,09	226.667,09	226.667,09	226.667,09	425.000,88	2.833.338,72
CE	IPAPORANGA	2305654	431.374,62	474.512,08	517.649,54	560.787,01	603.924,47	647.061,93	647.061,93	690.199,39	690.199,39	690.199,39	690.199,39	690.199,39	1.294.123,80	8.627.492,33
CE	IPAUMIRIM	2305704	216.919,26	238.611,19	260.303,11	281.995,04	303.686,97	325.378,89	325.378,89	347.070,82	347.070,82	347.070,82	347.070,82	347.070,82	650.757,87	4.338.385,32
CE	IPU	2305803	1.340.112,43	1.474.123,67	1.608.134,91	1.742.146,15	1.876.157,39	2.010.168,63	2.010.168,63	2.144.179,88	2.144.179,88	2.144.179,88	2.144.179,88	2.144.179,88	4.020.337,19	26.802.248,40
CE	IPUEIRAS	2305902	640.380,46	704.418,51	768.456,55	832.494,60	896.532,64	960.570,69	960.570,69	1.024.608,74	1.024.608,74	1.024.608,74	1.024.608,74	1.024.608,74	1.921.141,29	12.807.609,13
CE	IRACEMA	2306009	189.564,12	208.520,53	227.476,94	246.433,36	265.389,77	284.346,18	284.346,18	303.302,59	303.302,59	303.302,59	303.302,59	303.302,59	568.692,44	3.791.282,47
CE	IRAUCUBA	2306108	767.291,15	844.020,26	920.749,37	997.478,49	1.074.207,60	1.150.936,72	1.150.936,72	1.227.665,83	1.227.665,83	1.227.665,83	1.227.665,83	1.227.665,83	2.301.873,35	15.345.822,81
CE	ITAITINGA	2306256	1.255.654,25	1.381.219,67	1.506.785,10	1.632.350,52	1.757.915,94	1.883.481,37	1.883.481,37	2.009.046,79	2.009.046,79	2.009.046,79	2.009.046,79	2.009.046,79	3.766.962,67	25.113.084,84
CE	ITAJAJE	2306306	825.726,14	908.298,76	990.871,37	1.073.443,99	1.156.016,60	1.238.589,21	1.238.589,21	1.321.161,83	1.321.161,83	1.321.161,83	1.321.161,83	1.321.161,83	2.477.178,35	16.514.522,78
CE	ITAPIPOCA	2306405	4.992.524,73	5.491.777,20	5.991.029,67	6.490.282,14	6.989.534,61	7.488.787,09	7.488.787,09	7.988.039,56	7.988.039,56	7.988.039,56	7.988.039,56	7.988.039,56	14.977.574,09	99.850.494,42
CE	ITAPIUNA	2306504	233.634,77	256.998,26	280.361,73	303.725,20	327.088,68	350.452,17	350.452,17	373.815,64	373.815,64	373.815,64	373.815,64	373.815,64	700.904,30	4.672.695,48
CE	ITAREMA	2306553	598.014,79	657.816,27	717.617,75	777.419,22	837.220,70	897.022,18	897.							



CE	JUAZEIRO DO NORTE	2307304	1.694.990,31	1.864.489,34	2.033.988,37	2.203.487,40	2.372.986,43	2.542.485,46	2.542.485,46	2.711.984,49	2.711.984,49	2.711.984,49	2.711.984,49	2.711.984,49	5.084.970,88	33.899.806,10
CE	JUCAS	2307403	274.442,94	301.887,24	329.331,53	356.775,83	384.220,12	411.664,41	411.664,41	439.108,71	439.108,71	439.108,71	439.108,71	439.108,71	823.328,76	5.488.858,79
CE	LAVRAS DA MANGABEIRA	2307502	241.364,76	265.501,24	289.637,72	313.774,19	337.910,67	362.047,15	362.047,15	386.183,62	386.183,62	386.183,62	386.183,62	386.183,62	724.094,23	4.827.295,21
CE	LIMOEIRO DO NORTE	2307601	625.679,36	688.247,30	750.815,23	813.383,17	875.951,10	938.519,04	938.519,04	1.001.086,98	1.001.086,98	1.001.086,98	1.001.086,98	1.001.086,98	1.877.037,99	12.513.587,13
CE	MADALENA	2307635	582.689,97	640.958,97	699.227,97	757.496,97	815.765,96	874.034,96	874.034,96	932.303,96	932.303,96	932.303,96	932.303,96	932.303,96	1.748.069,83	11.653.799,39
CE	MARACANAU	2307650	2.950.479,84	3.245.527,83	3.540.575,81	3.835.623,79	4.130.671,78	4.425.719,76	4.425.719,76	4.720.767,75	4.720.767,75	4.720.767,75	4.720.767,75	4.720.767,75	8.851.439,44	59.009.596,76
CE	MARANGUAPE	2307700	1.751.297,05	1.926.426,76	2.101.556,46	2.276.686,17	2.451.815,87	2.626.945,58	2.626.945,58	2.802.075,28	2.802.075,28	2.802.075,28	2.802.075,28	2.802.075,28	5.253.891,08	35.025.940,95
CE	MARCO	2307809	630.290,51	693.319,56	756.348,61	819.377,66	882.406,71	945.435,76	945.435,76	1.008.464,81	1.008.464,81	1.008.464,81	1.008.464,81	1.008.464,81	1.890.871,49	12.605.810,11
CE	MARTINOPOLE	2307908	397.340,41	437.074,45	476.808,49	516.542,53	556.276,57	596.010,61	596.010,61	635.744,65	635.744,65	635.744,65	635.744,65	635.744,65	1.192.021,15	7.946.808,07
CE	MASSAPE	2308005	1.411.749,65	1.552.924,61	1.694.099,57	1.835.274,54	1.976.449,50	2.117.624,47	2.117.624,47	2.258.799,43	2.258.799,43	2.258.799,43	2.258.799,43	2.258.799,43	4.235.248,85	28.234.992,81
CE	MAURITI	2308104	1.114.078,63	1.225.486,49	1.336.894,35	1.448.302,21	1.559.710,07	1.671.117,93	1.671.117,93	1.782.525,80	1.782.525,80	1.782.525,80	1.782.525,80	1.782.525,80	3.342.235,79	22.281.572,40
CE	MERUOCA	2308203	324.530,04	356.983,04	389.436,04	421.889,05	454.342,05	486.795,05	486.795,05	519.248,06	519.248,06	519.248,06	519.248,06	519.248,06	973.590,02	6.490.600,64
CE	MILAGRES	2308302	384.667,84	423.134,62	461.601,40	500.068,18	538.534,97	577.001,75	577.001,75	615.468,53	615.468,53	615.468,53	615.468,53	615.468,53	1.154.003,44	7.693.356,60
CE	MILHA	2308351	315.217,87	346.739,65	378.261,44	409.783,23	441.305,01	472.826,80	472.826,80	504.348,59	504.348,59	504.348,59	504.348,59	504.348,59	945.653,52	6.304.357,27
CE	MIRAIMA	2308377	300.164,38	330.180,81	360.197,25	390.213,69	420.230,12	450.246,56	450.246,56	480.263,00	480.263,00	480.263,00	480.263,00	480.263,00	900.493,05	6.003.287,42
CE	MISSAO VELHA	2308401	869.195,83	956.115,41	1.043.034,99	1.129.954,58	1.216.874,16	1.303.793,74	1.303.793,74	1.390.713,32	1.390.713,32	1.390.713,32	1.390.713,32	1.390.713,32	2.607.587,42	17.383.916,47
CE	MOMBACA	2308500	710.948,13	782.042,94	853.137,75	924.232,56	995.327,37	1.066.422,19	1.066.422,19	1.137.517,00	1.137.517,00	1.137.517,00	1.137.517,00	1.137.517,00	2.132.844,28	14.218.962,41
CE	MONSENHOR TABOSA	2308609	803.284,06	883.612,47	963.940,87	1.044.269,28	1.124.597,69	1.204.926,09	1.204.926,09	1.285.254,50	1.285.254,50	1.285.254,50	1.285.254,50	1.285.254,50	2.409.852,11	16.065.681,16
CE	MORADA NOVA	2308708	847.573,90	932.331,29	1.017.088,68	1.101.846,07	1.186.603,46	1.271.360,85	1.271.360,85	1.356.118,24	1.356.118,24	1.356.118,24	1.356.118,24	1.356.118,24	2.542.721,65	16.951.477,95
CE	MORAUJO	2308807	155.280,54	170.808,60	186.336,65	201.864,71	217.392,76	232.920,82	232.920,82	248.448,87	248.448,87	248.448,87	248.448,87	248.448,87	465.841,71	3.105.610,96
CE	MORRINHOS	2308906	353.646,32	389.010,95	424.375,58	459.740,21	495.104,85	530.469,48	530.469,48	565.834,11	565.834,11	565.834,11	565.834,11	565.834,11	1.060.938,87	7.072.926,29
CE	MUCAMBO	2309003	229.397,60	252.337,36	275.277,14	298.216,89	321.156,65	344.096,42	344.096,42	367.036,18	367.036,18	367.036,18	367.036,18	367.036,18	688.192,79	4.587.952,17
CE	MULUNGU	2309102	362.032,30	398.235,53	434.438,75	470.641,98	506.845,21	543.048,44	543.048,44	579.251,67	579.251,67	579.251,67	579.251,67	579.251,67	1.086.096,82	7.240.645,82
CE	NOVA OLINDA	2309201	234.345,98	257.780,59	281.215,18	304.649,77	328.084,37	351.518,98	351.518,98	374.953,58	374.953,58	374.953,58	374.953,58	374.953,58	703.037,91	4.686.919,66
CE	NOVA RUSSAS	2309300	629.516,80	692.468,48	755.420,16	818.371,84	881.323,52	944.275,20	944.275,20	1.007.226,88	1.007.226,88	1.007.226,88	1.007.226,88	1.007.226,88	1.888.550,28	12.590.335,88
CE	NOVO ORIENTE	2309409	905.098,44	995.608,28	1.086.118,12	1.176.627,97	1.267.137,81	1.357.647,65	1.357.647,65	1.448.157,50	1.448.157,50	1.448.157,50	1.448.157,50	1.448.157,50	2.715.295,21	18.101.968,63
CE	OCARA	2309458	426.835,30	469.518,83	512.202,36	554.885,89	597.569,42	640.252,95	640.252,95	682.936,48	682.936,48	682.936,48	682.936,48	682.936,48	1.280.505,78	8.536.705,88
CE	OROS	2309508	307.521,54	338.273,69	369.025,85	399.778,00	430.530,16	461.282,31	461.282,31	492.034,46	492.034,46	492.034,46	492.034,46	492.034,46	922.564,56	6.150.430,72
CE	PACAJUS	2309607	1.137.984,15	1.251.782,57	1.365.580,98	1.479.379,40	1.593.177,81	1.706.976,23	1.706.976,23	1.820.774,64	1.820.774,64	1.820.774,64	1.820.774,64	1.820.774,64	3.413.952,41	22.759.682,98
CE	PACATUBA	2309706	1.190.938,45	1.310.032,29	1.429.126,14	1.548.219,98	1.667.313,82	1.786.407,67	1.786.407,67	1.905.501,51	1.905.501,51	1.905.501,51	1.905.501,51	1.905.501,51	3.572.815,27	23.818.768,84
CE	PACOTI	2309805	122.890,12	135.179,13	147.468,15	159.757,16	172.046,17	184.335,18	184.335,18	196.624,20	196.624,20	196.624,20	196.624,20	196.624,20	368.670,43	2.457.802,52
CE	PACUJA	2309904	139.162,07	153.078,27	166.994,48	180.910,69	194.826,89	208.743,10	208.743,10	222.659,31	222.659,31	222.659,31	222.659,31	222.659,31	417.486,27	2.783.241,42
CE	PALHANO	2310001	33.752,35	37.127,58	40.502,82	43.878,05	47.253,29	50.628,53	50.628,53	54.003,76	54.003,76	54.003,76	54.003,76	54.003,76	101.257,12	675.047,07
CE	PALMACIA	2310100	142.158,74	156.374,61	170.590,49	184.806,36	199.022,24	213.238,11	213.238,11	227.453,99	227.453,99	227.453,99	227.453,99	227.453,99	426.476,28	2.843.174,89
CE	PARACURU	2310209	621.920,40	684.112,44	746.304,48	808.496,52	870.688,56	932.880,60	932.880,60	995.072,63	995.072,63	995.072,63	995.072,63	995.072,63	1.865.761,12	12.438.407,87
CE	PARAIPABA	2310258	781.469,02	859.615,93	937.762,83	1.015.909,73	1.094.056,63	1.172.203,53	1.172.203,53	1.250.350,44	1.250.350,44	1.250.350,44	1.250.350,44	1.250.350,44	2.344.406,98	15.629.380,38
CE	PARAMBU	2310308	490.783,40	539.861,74	588.940,08	638.018,42	687.096,76	736.175,10	736.175,10	785.253,43	785.253,43	785.253,43	785.253,43	785.253,43	1.472.350,12	9.815.667,87
CE	PARAMOTI	2310407	223.751,11	246.126,22	268.501,33	290.876,44	313.251,55	335.626,68	335.626,68	358.001,79	358.001,79	358.001,79	358.001,79	358.001,79	671.253,32	4.475.022,28
CE	PEDRA BRANCA	2310506	908.352,67	999.187,94	1.090.023,20	1.180.858,47	1.271.693,74	1.362.529,00	1.362.529,00	1.453.364,27	1.453.364,27	1.453.364,27	1.453.364,27	1.453.364,27	2.725.057,94	18.167.053,31
CE	PENAFORTE	2310605	113.544,59	124.899,05	136.253,50	147.607,96	158.962,42	170.316,88	170.316,88	181.671,34	181.671,34	181.671,34	181.671,34	181.671,34	340.633,85	2.270.891,83
CE	PENTECOSTE	2310704	679.822,62	747.804,88	815.787,14	883.769,40	951.751,66	1.019.733,92	1.019.733,92	1.087.716,18	1.087.716,18	1.087.716,18	1.087.716,18	1.087.716,18	2.039.467,76	13.596.452,20
CE	PEREIRO	2310803	498.349,52	548.184,47	598.019,42	647.854,38	697.689,33	747.524,28	747.524,28	797.359,23	797.359,23	797.359,23	797.359,23	797.359,23	1.495.048,49	9.966.990,32
CE	PINDORETAMA	2310852	541.565,52	595.722,07	649.878,62	704.035,17	758.191,72	812.348,27	812.348,27	866.504,83	866.504,83	866.504,83	866.504,83	866.504,83	1.624.696,47	10.831.310,26
CE	PIQUET CARNEIRO	2310902	290.110,27	319.121,30	348.132,32	377.143,35	406.154,38	435.165,40	435.165,40	464.176,43	464.176,43	464.176,43	464.176,43	464.176,43	870.330,76	5.802.205,33
CE	PIRES FERREIRA	2310951	162.528,22	178.781,04	195.033,87	211.286,69	227.539,51	243.792,33	243.792,33	260.045,16	260.045,16	260.045,16				



CE	RUSSAS	2311801	1.309.334,16	1.440.267,58	1.571.200,99	1.702.134,41	1.833.067,82	1.964.001,24	1.964.001,24	2.094.934,66	2.094.934,66	2.094.934,66	2.094.934,66	2.094.934,66	3.928.002,40	26.186.683,14
CE	SABOIEIRO	2311900	144.045,88	158.450,47	172.855,06	187.259,64	201.664,23	216.068,82	216.068,82	230.473,41	230.473,41	230.473,41	230.473,41	230.473,41	432.137,72	2.880.917,69
CE	SALITRE	2311959	462.150,07	508.365,08	554.580,08	600.795,09	647.010,10	693.225,10	693.225,10	739.440,11	739.440,11	739.440,11	739.440,11	739.440,11	1.386.450,13	9.243.001,30
CE	SANTA QUITERIA	2312205	695.838,86	765.422,75	835.006,64	904.590,52	974.174,41	1.043.758,29	1.043.758,29	1.113.342,18	1.113.342,18	1.113.342,18	1.113.342,18	1.113.342,18	2.087.516,53	13.916.777,19
CE	SANTANA DO ACARAU	2312007	266.785,29	293.463,81	320.142,34	346.820,87	373.499,40	400.177,92	400.177,92	426.856,45	426.856,45	426.856,45	426.856,45	426.856,45	800.355,80	5.335.705,60
CE	SANTANA DO CARIRI	2312106	288.356,09	317.191,69	346.027,30	374.862,91	403.698,52	432.534,13	432.534,13	461.369,74	461.369,74	461.369,74	461.369,74	461.369,74	865.068,16	5.767.121,63
CE	SAO BENEDITO	2312304	727.092,29	799.801,52	872.510,74	945.219,97	1.017.929,20	1.090.638,43	1.090.638,43	1.163.347,66	1.163.347,66	1.163.347,66	1.163.347,66	1.163.347,66	2.181.276,77	14.541.845,65
CE	SAO JOAO DO JAGUARIBE	2312502	51.428,27	56.571,09	61.713,92	66.856,75	71.999,57	77.142,40	77.142,40	82.285,23	82.285,23	82.285,23	82.285,23	82.285,23	154.284,87	1.028.565,42
CE	SAO LUIS DO CURU	2312601	53.583,04	58.941,35	64.299,65	69.657,96	75.016,26	80.374,57	80.374,57	85.732,87	85.732,87	85.732,87	85.732,87	85.732,87	160.749,22	1.071.660,97
CE	SENADOR POMPEU	2312700	232.883,55	256.171,91	279.460,27	302.748,61	326.036,97	349.325,33	349.325,33	372.613,69	372.613,69	372.613,69	372.613,69	372.613,69	698.650,59	4.657.671,01
CE	SENADOR SA	2312809	319.056,46	350.962,10	382.867,75	414.773,40	446.679,04	478.584,69	478.584,69	510.490,33	510.490,33	510.490,33	510.490,33	510.490,33	957.169,31	6.381.129,09
CE	SOBRAL	2312908	3.531.778,16	3.884.955,97	4.238.133,78	4.591.311,60	4.944.489,42	5.297.667,23	5.297.667,23	5.650.845,04	5.650.845,04	5.650.845,04	5.650.845,04	5.650.845,04	10.595.334,41	70.635.563,00
CE	SOLONOPOLE	2313005	585.936,73	644.530,40	703.124,07	761.717,75	820.311,42	878.905,09	878.905,09	937.498,76	937.498,76	937.498,76	937.498,76	937.498,76	1.757.810,15	11.718.734,50
CE	TABULEIRO DO NORTE	2313104	422.128,47	464.341,31	506.554,16	548.767,01	590.979,85	633.192,70	633.192,70	675.405,55	675.405,55	675.405,55	675.405,55	675.405,55	1.266.385,31	8.442.569,26
CE	TAMBORIL	2313203	769.349,62	846.284,58	923.219,54	1.000.154,50	1.077.089,47	1.154.024,43	1.154.024,43	1.230.959,39	1.230.959,39	1.230.959,39	1.230.959,39	1.230.959,39	2.308.048,78	15.386.992,30
CE	TARRAFAS	2313252	41.027,46	45.130,21	49.232,95	53.335,70	57.438,45	61.541,19	61.541,19	65.643,94	65.643,94	65.643,94	65.643,94	65.643,94	123.082,48	820.549,33
CE	TAUA	2313302	1.353.044,24	1.488.348,67	1.623.653,09	1.758.957,51	1.894.261,94	2.029.566,36	2.029.566,36	2.164.870,78	2.164.870,78	2.164.870,78	2.164.870,78	2.164.870,78	4.059.132,68	27.060.884,75
CE	TEJUCUOCA	2313351	663.140,22	729.454,24	795.768,26	862.082,28	928.396,30	994.710,32	994.710,32	1.061.024,34	1.061.024,34	1.061.024,34	1.061.024,34	1.061.024,34	1.989.420,59	13.262.804,23
CE	TIANGUA	2313401	1.649.932,89	1.814.926,18	1.979.919,47	2.144.912,75	2.309.906,04	2.474.899,33	2.474.899,33	2.639.892,62	2.639.892,62	2.639.892,62	2.639.892,62	2.639.892,62	4.949.798,60	32.998.657,69
CE	TRAIRI	2313500	1.085.983,28	1.194.581,60	1.303.179,93	1.411.778,26	1.520.376,58	1.628.974,91	1.628.974,91	1.737.573,24	1.737.573,24	1.737.573,24	1.737.573,24	1.737.573,24	3.257.949,75	21.719.665,42
CE	TURURU	2313559	519.649,44	571.614,38	623.579,33	675.544,27	727.509,21	779.474,16	779.474,16	831.439,10	831.439,10	831.439,10	831.439,10	831.439,10	1.558.948,22	10.392.988,67
CE	UBAJARA	2313609	556.963,93	612.660,32	668.356,71	724.053,11	779.749,50	835.445,89	835.445,89	891.142,28	891.142,28	891.142,28	891.142,28	891.142,28	1.670.891,75	11.139.278,50
CE	UMARI	2313708	83.074,13	91.381,54	99.688,96	107.996,37	116.303,78	124.611,20	124.611,20	132.918,61	132.918,61	132.918,61	132.918,61	132.918,61	249.222,48	1.661.482,71
CE	UMIRIM	2313757	330.973,94	364.071,33	397.168,72	430.266,11	463.363,51	496.460,90	496.460,90	529.558,29	529.558,29	529.558,29	529.558,29	529.558,29	992.921,75	6.619.478,61
CE	URUBURETAMA	2313807	645.538,97	710.092,86	774.646,76	839.200,65	903.754,55	968.308,44	968.308,44	1.032.862,34	1.032.862,34	1.032.862,34	1.032.862,34	1.032.862,34	1.936.616,83	12.910.779,20
CE	URUOCA	2313906	385.690,85	424.259,94	462.829,02	501.398,10	539.967,19	578.536,27	578.536,27	617.105,36	617.105,36	617.105,36	617.105,36	617.105,36	1.157.072,47	7.713.816,91
CE	VARJOTA	2313955	695.967,54	765.564,29	835.161,04	904.757,79	974.354,55	1.043.951,30	1.043.951,30	1.113.548,05	1.113.548,05	1.113.548,05	1.113.548,05	1.113.548,05	2.087.902,55	13.919.350,61
CE	VARZEA ALEGRE	2314003	669.267,60	736.194,36	803.121,12	870.047,87	936.974,63	1.003.901,39	1.003.901,39	1.070.828,15	1.070.828,15	1.070.828,15	1.070.828,15	1.070.828,15	2.007.802,73	13.385.351,84
CE	VICOSA DO CEARA	2314102	1.642.743,81	1.807.018,19	1.971.292,57	2.135.566,95	2.299.841,33	2.464.115,71	2.464.115,71	2.628.390,09	2.628.390,09	2.628.390,09	2.628.390,09	2.628.390,09	4.928.231,31	32.854.876,03
ES	AFONSO CLAUDIO	3200102	161.240,90	177.364,99	193.489,08	209.613,17	225.737,26	241.861,35	241.861,35	257.985,45	257.985,45	257.985,45	257.985,45	257.985,45	483.722,78	3.224.818,13
ES	AGUA DOCE DO NORTE	3200169	48.160,42	52.976,46	57.792,50	62.608,54	67.424,58	72.240,63	72.240,63	77.056,67	77.056,67	77.056,67	77.056,67	77.056,67	144.481,30	963.208,41
ES	AGUIA BRANCA	3200136	53.782,06	59.160,27	64.538,47	69.916,68	75.294,89	80.673,09	80.673,09	86.051,30	86.051,30	86.051,30	86.051,30	86.051,30	161.346,28	1.075.641,33
ES	ALTO RIO NOVO	3200359	48.340,77	53.174,84	58.008,92	62.843,00	67.677,07	72.511,15	72.511,15	77.345,23	77.345,23	77.345,23	77.345,23	77.345,23	145.022,35	966.815,40
ES	APIACA	3200508	12.953,40	14.248,74	15.544,08	16.839,42	18.134,76	19.430,10	19.430,10	20.725,44	20.725,44	20.725,44	20.725,44	20.725,44	38.860,28	259.068,08
ES	ATILIO VIVACQUA	3200706	166.037,89	182.641,68	199.245,47	215.849,26	232.453,05	249.056,84	249.056,84	265.660,63	265.660,63	265.660,63	265.660,63	265.660,63	498.113,71	3.320.757,89
ES	BARRA DE SAO FRANCISCO	3200904	20.944,70	23.039,18	25.133,65	27.228,12	29.322,59	31.417,06	31.417,06	33.511,53	33.511,53	33.511,53	33.511,53	33.511,53	62.834,18	418.894,19
ES	BOA ESPERANCA	3201001	133.355,68	146.691,25	160.026,82	173.362,39	186.697,96	200.033,53	200.033,53	213.369,09	213.369,09	213.369,09	213.369,09	213.369,09	400.067,13	2.667.113,74
ES	BOM JESUS DO NORTE	3201100	32.479,16	35.727,08	38.975,00	42.222,92	45.470,83	48.718,75	48.718,75	51.966,67	51.966,67	51.966,67	51.966,67	51.966,67	97.437,55	649.583,39
ES	BREJETUBA	3201159	71.267,24	78.393,97	85.520,69	92.647,42	99.774,14	106.900,87	106.900,87	114.027,59	114.027,59	114.027,59	114.027,59	114.027,59	213.801,82	1.425.344,97
ES	CACHOEIRO DE ITAPEMIRIM	3201209	351.754,32	386.929,76	422.105,19	457.280,62	492.456,05	527.631,48	527.631,48	562.806,91	562.806,91	562.806,91	562.806,91	562.806,91	1.055.262,92	7.035.086,37
ES	CARIACICA	3201308	2.070.608,34	2.277.669,17	2.484.730,01	2.691.790,84	2.898.851,67	3.105.912,51	3.105.912,51	3.312.973,34	3.312.973,34	3.312.973,34	3.312.973,34	3.312.973,34	6.211.824,92	41.412.166,67
ES	CASTELO	3201407	63.553,67	69.909,04	76.264,41	82.619,78	88.975,15	95.330,51	95.330,51	101.685,88	101.685,88	101.685,88	101.685,88	101.685,88	190.661,11	1.271.073,58
ES	COLATINA	3201506	683.464,06	751.810,46	820.156,87	888.503,27	956.849,68	1.025.196,08	1.025.196,08	1.093.542,49	1.093.542,49	1.093.542,49	1.093.542,49	1.093.542,49	2.050.392,11	13.669.281,06
ES	CONCEICAO DA BARRA	3201605	303.508,68	333.859,55	364.210,41	394.561,28	424.912,15	455.263,01	455.263,01	485.613,88	485.613,88	485.613,88	485.613,88	485.613,88	910.525,97	6.070.173,46
ES	CONCEICAO DO CASTELO	3201704	17.510,46	19.261,50	21.012,55	22.763,60	24.514,64	26.265,69	26.265,69	28.016,74	28.016,74	28.016,74	28.016,74	28.016,74	52.531,43	350.209,26
ES	DIVINO DE SAO LOURENCO	3201803	9.153,16	10.068,47	10.983,79	11.899,10	12.8									



ES	JAGUARE	3203056	273.205,02	300.525,52	327.846,02	355.166,53	382.487,03	409.807,53	409.807,53	437.128,03	437.128,03	437.128,03	437.128,03	437.128,03	819.614,99	5.464.100,32
ES	JERONIMO MONTEIRO	3203106	121.190,44	133.309,49	145.428,53	157.547,58	169.666,62	181.785,67	181.785,67	193.904,71	193.904,71	193.904,71	193.904,71	193.904,71	363.571,40	2.423.808,95
ES	LARANJA DA TERRA	3203163	78.762,31	86.638,54	94.514,77	102.391,01	110.267,24	118.143,47	118.143,47	126.019,70	126.019,70	126.019,70	126.019,70	126.019,70	236.287,00	1.575.246,31
ES	MARATAIZES	3203320	355.180,51	390.698,56	426.216,61	461.734,66	497.252,71	532.770,76	532.770,76	568.288,81	568.288,81	568.288,81	568.288,81	568.288,81	1.065.541,49	7.103.610,11
ES	MARILANDIA	3203353	77.615,47	85.377,02	93.138,57	100.900,12	108.661,66	116.423,21	116.423,21	124.184,76	124.184,76	124.184,76	124.184,76	124.184,76	232.846,49	1.552.309,55
ES	MIMOSO DO SUL	3203403	404,08	444,49	484,89	525,30	565,71	606,12	606,12	646,53	646,53	646,53	646,53	646,53	1.212,28	8.081,64
ES	MONTANHA	3203502	82.368,05	90.604,85	98.841,65	107.078,46	115.315,27	123.552,07	123.552,07	131.788,87	131.788,87	131.788,87	131.788,87	131.788,87	247.104,23	1.647.361,00
ES	MUNIZ FREIRE	3203700	69.607,75	76.568,53	83.529,30	90.490,08	97.450,86	104.411,63	104.411,63	111.372,41	111.372,41	111.372,41	111.372,41	111.372,41	208.823,32	1.392.155,15
ES	MUQUI	3203809	44.173,59	48.590,95	53.008,31	57.425,67	61.843,02	66.260,38	66.260,38	70.677,74	70.677,74	70.677,74	70.677,74	70.677,74	132.520,85	883.471,85
ES	NOVA VENEZIA	3203908	461.993,83	508.193,21	554.392,59	600.591,97	646.791,36	692.990,74	692.990,74	739.190,12	739.190,12	739.190,12	739.190,12	739.190,12	1.385.981,40	9.239.876,44
ES	PANCAS	3204005	4.105,76	4.516,33	4.926,91	5.337,48	5.748,06	6.158,64	6.158,64	6.569,21	6.569,21	6.569,21	6.569,21	6.569,21	12.317,34	82.115,21
ES	PEDRO CANARIO	3204054	237.232,87	260.956,16	284.679,45	308.402,74	332.126,03	355.849,31	355.849,31	379.572,60	379.572,60	379.572,60	379.572,60	379.572,60	711.698,57	4.744.657,44
ES	PINHEIROS	3204104	139.432,39	153.375,63	167.318,86	181.262,10	195.205,34	209.148,58	209.148,58	223.091,82	223.091,82	223.091,82	223.091,82	223.091,82	418.297,25	2.788.647,83
ES	PIUMA	3204203	383.642,04	422.006,24	460.370,44	498.734,65	537.098,85	575.463,05	575.463,05	613.827,26	613.827,26	613.827,26	613.827,26	613.827,26	1.150.926,01	7.672.840,63
ES	PONTO BELO	3204252	25.613,12	28.174,44	30.735,75	33.297,06	35.858,38	38.419,69	38.419,69	40.981,00	40.981,00	40.981,00	40.981,00	40.981,00	76.839,45	512.262,58
ES	RIO BANANAL	3204351	162.819,83	179.101,81	195.383,79	211.665,78	227.947,76	244.229,74	244.229,74	260.511,73	260.511,73	260.511,73	260.511,73	260.511,73	488.459,54	3.256.396,64
ES	RIO NOVO DO SUL	3204401	2.645,46	2.910,01	3.174,55	3.439,10	3.703,65	3.968,19	3.968,19	4.232,74	4.232,74	4.232,74	4.232,74	4.232,74	7.936,48	52.909,33
ES	SANTA LEOPOLDINA	3204500	77.978,16	85.775,97	93.573,79	101.371,60	109.169,42	116.967,24	116.967,24	124.765,05	124.765,05	124.765,05	124.765,05	124.765,05	233.934,54	1.559.563,21
ES	SAO DOMINGOS DO NORTE	3204658	51.819,85	57.001,83	62.183,82	67.365,80	72.547,79	77.729,77	77.729,77	82.911,76	82.911,76	82.911,76	82.911,76	82.911,76	155.459,61	1.036.397,04
ES	SAO GABRIEL DA PALHA	3204708	135.897,48	149.487,22	163.076,97	176.666,72	190.256,47	203.846,22	203.846,22	217.435,96	217.435,96	217.435,96	217.435,96	217.435,96	407.692,51	2.717.949,61
ES	SAO JOSE DO CALCADO	3204807	233.085,67	256.394,25	279.702,82	303.011,38	326.319,94	349.628,52	349.628,52	372.937,09	372.937,09	372.937,09	372.937,09	372.937,09	699.257,00	4.661.713,55
ES	SAO MATEUS	3204906	324.452,65	356.897,92	389.343,18	421.788,45	454.233,71	486.678,98	486.678,98	519.124,24	519.124,24	519.124,24	519.124,24	519.124,24	973.357,92	6.489.052,99
ES	SAO ROQUE DO CANAA	3204955	119.199,74	131.119,71	143.039,69	154.959,66	166.879,63	178.799,61	178.799,61	190.719,58	190.719,58	190.719,58	190.719,58	190.719,58	357.599,30	2.383.994,85
ES	SOORETAMA	3205010	657.083,87	722.792,26	788.500,65	854.209,03	919.917,42	985.625,81	985.625,81	1.051.334,19	1.051.334,19	1.051.334,19	1.051.334,19	1.051.334,19	1.971.251,57	13.141.677,37
ES	VARGEM ALTA	3205036	133.588,56	146.947,41	160.306,27	173.665,12	187.023,98	200.382,84	200.382,84	213.741,69	213.741,69	213.741,69	213.741,69	213.741,69	400.765,75	2.671.771,22
ES	VIANA	3205101	376.035,35	413.638,88	451.242,42	488.845,95	526.449,49	564.053,02	564.053,02	601.656,56	601.656,56	601.656,56	601.656,56	601.656,56	1.128.105,97	7.520.706,90
ES	VILA PAVAO	3205150	46.080,43	50.688,48	55.296,52	59.904,57	64.512,61	69.120,65	69.120,65	73.728,70	73.728,70	73.728,70	73.728,70	73.728,70	138.241,37	921.608,78
ES	VILA VALERIO	3205176	109.369,34	120.306,27	131.243,20	142.180,14	153.117,07	164.054,00	164.054,00	174.990,94	174.990,94	174.990,94	174.990,94	174.990,94	328.108,08	2.187.386,80
GO	ABADIA DE GOIAS	5200050	169.311,92	186.243,12	203.174,31	220.105,50	237.036,69	253.967,89	253.967,89	270.899,08	270.899,08	270.899,08	270.899,08	270.899,08	507.935,85	3.386.238,57
GO	AGUAS LINDAS DE GOIAS	5200258	821.766,24	903.942,86	986.119,49	1.068.296,11	1.150.472,73	1.232.649,36	1.232.649,36	1.314.825,98	1.314.825,98	1.314.825,98	1.314.825,98	1.314.825,98	2.465.298,64	16.435.324,69
GO	ALTO PARAISO DE GOIAS	5200605	19.561,07	21.517,17	23.473,28	25.429,39	27.385,50	29.341,60	29.341,60	31.297,71	31.297,71	31.297,71	31.297,71	31.297,71	58.683,27	391.221,43
GO	ARAGARCAS	5201702	60.374,62	66.412,09	72.449,55	78.487,01	84.524,47	90.561,94	90.561,94	96.599,40	96.599,40	96.599,40	96.599,40	96.599,40	181.123,94	1.207.492,56
GO	BONFINOPOLIS	5203559	24.117,25	26.528,98	28.940,71	31.352,43	33.764,16	36.175,88	36.175,88	38.587,61	38.587,61	38.587,61	38.587,61	38.587,61	72.351,83	482.345,17
GO	CAMPINORTE	5204706	82.595,73	90.855,31	99.114,88	107.374,45	115.634,03	123.893,60	123.893,60	132.153,17	132.153,17	132.153,17	132.153,17	132.153,17	247.787,30	1.651.914,75
GO	CAVALCANTE	5205307	8.106,40	8.917,04	9.727,68	10.538,32	11.348,96	12.159,60	12.159,60	12.970,25	12.970,25	12.970,25	12.970,25	12.970,25	24.319,28	162.128,13
GO	CIDADE OCIDENTAL	5205497	759.951,17	835.946,28	911.941,40	987.936,52	1.063.931,63	1.139.926,75	1.139.926,75	1.215.921,86	1.215.921,86	1.215.921,86	1.215.921,86	1.215.921,86	2.279.853,45	15.199.023,25
GO	GOIANESIA	5208608	75.661,80	83.227,98	90.794,16	98.360,34	105.926,52	113.492,70	113.492,70	121.058,88	121.058,88	121.058,88	121.058,88	121.058,88	226.985,51	1.513.236,11
GO	GOIANIRA	5208806	269.750,40	296.725,44	323.700,48	350.675,52	377.650,56	404.625,59	404.625,59	431.600,63	431.600,63	431.600,63	431.600,63	431.600,63	809.251,13	5.395.007,86
GO	GUAPO	5209200	76.034,58	83.638,04	91.241,50	98.844,95	106.448,41	114.051,87	114.051,87	121.655,33	121.655,33	121.655,33	121.655,33	121.655,33	228.103,81	1.520.691,68
GO	HIDROLANDIA	5209705	13.493,53	14.842,88	16.192,23	17.541,59	18.890,94	20.240,29	20.240,29	21.589,65	21.589,65	21.589,65	21.589,65	21.589,65	40.480,65	269.870,65
GO	IPORA	5210208	38.409,86	42.250,84	46.091,83	49.932,81	53.773,80	57.614,79	57.614,79	61.455,77	61.455,77	61.455,77	61.455,77	61.455,77	115.229,64	768.197,21
GO	ITABERAI	5210406	216.791,99	238.471,19	260.150,39	281.829,59	303.508,79	325.187,99	325.187,99	346.867,19	346.867,19	346.867,19	346.867,19	346.867,19	650.376,09	4.335.839,97
GO	ITAPACI	5210901	17.629,90	19.392,89	21.155,88	22.918,87	24.681,86	26.444,85	26.444,85	28.207,84	28.207,84	28.207,84	28.207,84	28.207,84	52.889,79	352.598,09
GO	ITAUCU	5211404	11.437,48	12.581,22	13.724,97	14.868,72	16.012,47	17.156,22	17.156,22	18.299,97	18.299,97	18.299,97	18.299,97	18.299,97	34.312,48	228.749,63
GO	JARAGUA	5211800	25.232,81	27.756,10	30.279,38	32.802,66	35.325,94	37.849,22	37.849,22	40.372,50	40.372,50	40.372,50	40.372,50	40.372,50	75.698,54	504.656,37
GO	LUZIANIA	5212501	411.869,59	453.056,54	494.243,50	535.430,46	576.617,42	617.804,37	617.804,37	658.991,33	658.991,33	658.991,33	658.991,33	658.991,33	1.235.608,70	8.237.391,60
GO	MINEIROS	5213103	479.720,87	527.692,96	575.665,04	623.637,13	671.609,22	719.581,30	719.581,30	767.553,39	767.553,39	767.553,39	767.553,39	767.553,39	1.439.162,56	9.594.417,33
GO	NOVA VENEZA	5215009	14.894,09													



GO	VALPARAISO DE GOIAS	5221858	462.736,87	509.010,55	555.284,24	601.557,92	647.831,61	694.105,29	694.105,29	740.378,98	740.378,98	740.378,98	740.378,98	740.378,98	1.388.210,53	9.254.737,20
MA	ACAILANDIA	2100055	1.850.642,92	2.035.707,21	2.220.771,50	2.405.835,79	2.590.900,08	2.775.964,37	2.775.964,37	2.961.028,66	2.961.028,66	2.961.028,66	2.961.028,66	2.961.028,66	5.551.928,66	37.012.858,20
MA	AFONSO CUNHA	2100105	523.319,89	575.651,88	627.983,87	680.315,86	732.647,85	784.979,84	784.979,84	837.311,82	837.311,82	837.311,82	837.311,82	837.311,82	1.569.959,62	10.466.397,75
MA	AGUA DOCE DO MARANHAO	2100154	476.417,74	524.059,51	571.701,29	619.343,06	666.984,83	714.626,61	714.626,61	762.268,38	762.268,38	762.268,38	762.268,38	762.268,38	1.429.253,15	9.528.354,70
MA	ALCANTARA	2100204	336.204,38	369.824,82	403.445,25	437.065,69	470.686,13	504.306,56	504.306,56	537.927,00	537.927,00	537.927,00	537.927,00	537.927,00	1.008.613,07	6.724.087,46
MA	ALDEIAS ALTAS	2100303	1.326.716,75	1.459.388,43	1.592.060,10	1.724.731,78	1.857.403,45	1.990.075,13	1.990.075,13	2.122.746,80	2.122.746,80	2.122.746,80	2.122.746,80	2.122.746,80	3.980.150,21	26.534.334,98
MA	ALTAMIRA DO MARANHAO	2100402	346.994,03	381.693,43	416.392,83	451.092,23	485.791,64	520.491,04	520.491,04	555.190,44	555.190,44	555.190,44	555.190,44	555.190,44	1.040.981,99	6.939.880,43
MA	ALTO ALEGRE DO MARANHAO	2100436	408.414,89	449.256,38	490.097,87	530.939,36	571.780,85	612.622,34	612.622,34	653.463,82	653.463,82	653.463,82	653.463,82	653.463,82	1.225.244,62	8.168.297,75
MA	ALTO ALEGRE DO PINDARE	2100477	927.308,35	1.020.039,19	1.112.770,02	1.205.500,86	1.298.231,69	1.390.962,53	1.390.962,53	1.483.693,36	1.483.693,36	1.483.693,36	1.483.693,36	1.483.693,36	2.781.924,97	18.546.166,94
MA	AMAPA DO MARANHAO	2100550	766.454,71	843.100,18	919.745,65	996.391,12	1.073.036,59	1.149.682,06	1.149.682,06	1.226.327,53	1.226.327,53	1.226.327,53	1.226.327,53	1.226.327,53	2.299.364,00	15.329.094,02
MA	AMARANTE DO MARANHAO	2100600	816.031,15	897.634,26	979.237,37	1.060.840,49	1.142.443,60	1.224.046,72	1.224.046,72	1.305.649,83	1.305.649,83	1.305.649,83	1.305.649,83	1.305.649,83	2.448.093,35	16.320.622,81
MA	ANAJATUBA	2100709	609.142,19	670.056,40	730.970,62	791.884,84	852.799,06	913.713,28	913.713,28	974.627,49	974.627,49	974.627,49	974.627,49	974.627,49	1.827.426,49	12.182.843,61
MA	ANAPURUS	2100808	301.087,72	331.196,49	361.305,26	391.414,03	421.522,81	451.631,58	451.631,58	481.740,35	481.740,35	481.740,35	481.740,35	481.740,35	903.263,08	6.021.754,30
MA	APICUM-ACU	2100832	460.946,25	507.040,88	553.135,50	599.230,13	645.324,75	691.419,38	691.419,38	737.514,00	737.514,00	737.514,00	737.514,00	737.514,00	1.382.838,69	9.218.924,96
MA	ARAGUANA	2100873	711.347,38	782.482,12	853.616,86	924.751,60	995.886,33	1.067.021,07	1.067.021,07	1.138.155,81	1.138.155,81	1.138.155,81	1.138.155,81	1.138.155,81	2.134.042,09	14.226.947,57
MA	ARAIOSES	2100907	824.777,13	907.254,84	989.732,55	1.072.210,26	1.154.687,97	1.237.165,68	1.237.165,68	1.319.643,40	1.319.643,40	1.319.643,40	1.319.643,40	1.319.643,40	2.474.331,29	16.495.542,40
MA	ARAME	2100956	479.764,77	527.741,25	575.717,72	623.694,20	671.670,68	719.647,15	719.647,15	767.623,63	767.623,63	767.623,63	767.623,63	767.623,63	1.439.294,23	9.595.295,30
MA	ARARI	2101004	729.762,05	802.738,26	875.714,46	948.690,67	1.021.666,87	1.094.643,08	1.094.643,08	1.167.619,28	1.167.619,28	1.167.619,28	1.167.619,28	1.167.619,28	2.189.286,11	14.595.240,98
MA	AXIXA	2101103	227.107,21	249.817,93	272.528,66	295.239,37	317.950,09	340.660,82	340.660,82	363.371,54	363.371,54	363.371,54	363.371,54	363.371,54	681.321,60	4.542.144,20
MA	BACABAL	2101202	3.258.964,95	3.584.861,45	3.910.757,94	4.236.654,44	4.562.550,93	4.888.447,43	4.888.447,43	5.214.343,92	5.214.343,92	5.214.343,92	5.214.343,92	5.214.343,92	9.776.894,77	65.179.298,94
MA	BACABEIRA	2101251	101.360,20	111.496,22	121.632,24	131.768,26	141.904,28	152.040,30	152.040,30	162.176,32	162.176,32	162.176,32	162.176,32	162.176,32	304.080,66	2.027.204,06
MA	BACURI	2101301	943.256,22	1.037.581,84	1.131.907,46	1.226.233,08	1.320.558,70	1.414.884,32	1.414.884,32	1.509.209,95	1.509.209,95	1.509.209,95	1.509.209,95	1.509.209,95	2.829.768,57	18.865.124,26
MA	BACURITUBA	2101350	132.933,87	146.227,25	159.520,64	172.814,03	186.107,42	199.400,80	199.400,80	212.694,19	212.694,19	212.694,19	212.694,19	212.694,19	398.801,68	2.658.677,44
MA	BALSAS	2101400	211.804,09	232.984,50	254.164,91	275.345,32	296.525,73	317.706,14	317.706,14	338.886,55	338.886,55	338.886,55	338.886,55	338.886,55	635.412,31	4.236.081,89
MA	BARAO DE GRAJAU	2101509	344.640,96	379.105,05	413.569,15	448.033,24	482.497,34	516.961,43	516.961,43	551.425,53	551.425,53	551.425,53	551.425,53	551.425,53	1.033.922,80	6.892.819,05
MA	BARRA DO CORDA	2101608	1.943.906,91	2.138.297,60	2.332.688,30	2.527.078,99	2.721.469,68	2.915.860,37	2.915.860,37	3.110.251,06	3.110.251,06	3.110.251,06	3.110.251,06	3.110.251,06	5.831.720,65	38.878.138,17
MA	BARREIRINHAS	2101707	1.491.727,76	1.640.900,53	1.790.073,31	1.939.246,08	2.088.418,86	2.237.591,63	2.237.591,63	2.386.764,41	2.386.764,41	2.386.764,41	2.386.764,41	2.386.764,41	4.475.183,20	29.834.555,05
MA	BELA VISTA DO MARANHAO	2101772	633.025,51	696.328,05	759.630,60	822.933,16	886.235,71	949.538,25	949.538,25	1.012.840,80	1.012.840,80	1.012.840,80	1.012.840,80	1.012.840,80	1.899.076,47	12.660.510,00
MA	BELAGUA	2101731	535.210,87	588.731,96	642.253,04	695.774,13	749.295,22	802.816,30	802.816,30	856.337,39	856.337,39	856.337,39	856.337,39	856.337,39	1.605.632,52	10.704.217,29
MA	BENEDITO LEITE	2101806	53.025,10	58.327,61	63.630,12	68.932,63	74.235,14	79.537,65	79.537,65	84.840,16	84.840,16	84.840,16	84.840,16	84.840,16	159.075,40	1.060.502,10
MA	BEQUIMAO	2101905	257.428,77	283.171,66	308.914,54	334.657,42	360.400,29	386.143,17	386.143,17	411.886,05	411.886,05	411.886,05	411.886,05	411.886,05	772.286,30	5.148.575,57
MA	BOA VISTA DO GURUPI	2101970	328.907,07	361.797,78	394.688,48	427.579,19	460.469,90	493.360,60	493.360,60	526.251,31	526.251,31	526.251,31	526.251,31	526.251,31	986.721,15	6.578.141,32
MA	BOM JARDIM	2102002	1.306.538,53	1.437.192,38	1.567.846,23	1.698.500,08	1.829.153,93	1.959.807,79	1.959.807,79	2.090.461,64	2.090.461,64	2.090.461,64	2.090.461,64	2.090.461,64	3.919.615,48	26.130.770,41
MA	BOM JESUS DAS SELVAS	2102036	669.063,61	735.969,97	802.876,33	869.782,69	936.689,05	1.003.595,41	1.003.595,41	1.070.501,77	1.070.501,77	1.070.501,77	1.070.501,77	1.070.501,77	2.007.190,73	13.381.272,05
MA	BOM LUGAR	2102077	243.764,14	268.140,56	292.516,98	316.893,39	341.269,80	365.646,22	365.646,22	390.022,63	390.022,63	390.022,63	390.022,63	390.022,63	731.292,39	4.875.282,85
MA	BREJO	2102101	1.257.244,95	1.382.969,44	1.508.693,93	1.634.418,43	1.760.142,92	1.885.867,41	1.885.867,41	2.011.591,91	2.011.591,91	2.011.591,91	2.011.591,91	2.011.591,91	3.771.734,76	25.144.898,80
MA	BREJO DE AREIA	2102150	47.310,48	52.041,53	56.772,58	61.503,63	66.234,68	70.965,73	70.965,73	75.696,78	75.696,78	75.696,78	75.696,78	75.696,78	141.931,51	946.209,77
MA	BURITI	2102200	842.803,41	927.083,75	1.011.364,10	1.095.644,44	1.179.924,78	1.264.205,12	1.264.205,12	1.348.485,46	1.348.485,46	1.348.485,46	1.348.485,46	1.348.485,46	2.528.410,15	16.856.068,17
MA	BURITI BRAVO	2102309	466.069,80	512.676,78	559.283,76	605.890,74	652.497,72	699.104,70	699.104,70	745.711,68	745.711,68	745.711,68	745.711,68	745.711,68	1.398.209,34	9.321.395,94
MA	BURITICUPU	2102325	1.237.930,03	1.361.723,03	1.485.516,03	1.609.309,03	1.733.102,04	1.856.895,04	1.856.895,04	1.980.688,04	1.980.688,04	1.980.688,04	1.980.688,04	1.980.688,04	3.713.790,02	24.758.600,46
MA	BURITIRANA	2102358	390.497,31	429.547,04	468.596,77	507.646,50	546.696,23	585.745,96	585.745,96	624.795,70	624.795,70	624.795,70	624.795,70	624.795,70	1.171.491,86	7.809.946,13
MA	CACHOEIRA GRANDE	2102374	324.576,17	357.033,79	389.491,40	421.949,02	454.406,63	486.864,25	486.864,25	519.321,87	519.321,87	519.321,87	519.321,87	519.321,87	973.728,42	6.491.523,28
MA	CAJAPIO	2102408	170.709,99	187.780,99	204.851,99	221.922,99	238.993,99	256.064,99	256.064,99	273.135,99	273.135,99	273.135,99	273.135,99	273.135,99	512.130,01	3.414.199,89
MA	CAJARI	2102507	452.792,20	498.071,42	543.350,64	588.629,86	633.909,08	679.188,30	679.188,30	724.467,52	724.467,52	724.467,52	724.467,52	724.467,52	1.358.376,54	9.055.843,94
MA	CAMPESTRE DO MARANHAO	2102556	177.405,06	195.145,56	212.886,07	230.626,57	248.367,08	266.107,59								



MA	CIDELANDIA	2103257	339.414,74	373.356,21	407.297,69	441.239,16	475.180,64	509.122,11	509.122,11	543.063,58	543.063,58	543.063,58	543.063,58	543.063,58	1.018.244,16	6.788.294,72
MA	CODO	2103307	3.087.604,99	3.396.365,49	3.705.125,99	4.013.886,49	4.322.646,98	4.631.407,48	4.631.407,48	4.940.167,98	4.940.167,98	4.940.167,98	4.940.167,98	4.940.167,98	9.262.814,91	61.752.099,71
MA	COELHO NETO	2103406	886.342,80	974.977,08	1.063.611,36	1.152.245,64	1.240.879,92	1.329.514,20	1.329.514,20	1.418.148,48	1.418.148,48	1.418.148,48	1.418.148,48	1.418.148,48	2.659.028,34	17.726.855,94
MA	COLINAS	2103505	929.826,64	1.022.809,30	1.115.791,96	1.208.774,63	1.301.757,29	1.394.739,95	1.394.739,95	1.487.722,62	1.487.722,62	1.487.722,62	1.487.722,62	1.487.722,62	2.789.479,81	18.596.532,63
MA	CONCEICAO DO LAGO-ACU	2103554	711.320,75	782.452,82	853.584,89	924.716,97	995.849,04	1.066.981,12	1.066.981,12	1.138.113,19	1.138.113,19	1.138.113,19	1.138.113,19	1.138.113,19	2.133.962,15	14.226.414,81
MA	COROATA	2103604	1.435.012,90	1.578.514,19	1.722.015,48	1.865.516,77	2.009.018,06	2.152.519,35	2.152.519,35	2.296.020,64	2.296.020,64	2.296.020,64	2.296.020,64	2.296.020,64	4.305.038,58	28.700.257,88
MA	CURURUPU	2103703	755.147,91	830.662,70	906.177,49	981.692,28	1.057.207,07	1.132.721,86	1.132.721,86	1.208.236,65	1.208.236,65	1.208.236,65	1.208.236,65	1.208.236,65	2.265.443,67	15.102.958,09
MA	DAVINOPOLIS	2103752	171.306,12	188.436,74	205.567,35	222.697,96	239.828,57	256.959,19	256.959,19	274.089,80	274.089,80	274.089,80	274.089,80	274.089,80	513.918,43	3.426.122,55
MA	DOM PEDRO	2103802	365.328,19	401.861,01	438.393,83	474.926,65	511.459,47	547.992,29	547.992,29	584.525,11	584.525,11	584.525,11	584.525,11	584.525,11	1.095.984,48	7.306.563,76
MA	DUQUE BACELAR	2103901	436.608,75	480.269,62	523.930,50	567.591,37	611.252,24	654.913,12	654.913,12	698.573,99	698.573,99	698.573,99	698.573,99	698.573,99	1.309.826,17	8.732.174,84
MA	ESPERANTINOPOLIS	2104008	424.194,60	466.614,06	509.033,51	551.452,97	593.872,43	636.291,89	636.291,89	678.711,35	678.711,35	678.711,35	678.711,35	678.711,35	1.272.583,72	8.483.891,82
MA	ESTREITO	2104057	395.555,22	435.110,75	474.666,27	514.221,79	553.777,31	593.332,83	593.332,83	632.888,35	632.888,35	632.888,35	632.888,35	632.888,35	1.186.665,62	7.911.104,37
MA	FEIRA NOVA DO MARANHAO	2104073	108.602,57	119.462,83	130.323,08	141.183,34	152.043,60	162.903,85	162.903,85	173.764,11	173.764,11	173.764,11	173.764,11	173.764,11	325.807,79	2.172.051,46
MA	FERNANDO FALCAO	2104081	252.835,15	278.118,67	303.402,19	328.685,70	353.969,22	379.252,73	379.252,73	404.536,25	404.536,25	404.536,25	404.536,25	404.536,25	758.505,41	5.056.703,05
MA	FORMOSA DA SERRA NEGRA	2104099	586.781,06	645.459,16	704.137,27	762.815,37	821.493,48	880.171,58	880.171,58	938.849,69	938.849,69	938.849,69	938.849,69	938.849,69	1.760.343,11	11.735.621,06
MA	FORTALEZA DOS NOGUEIRAS	2104107	319.526,96	351.479,65	383.432,35	415.385,05	447.337,74	479.290,44	479.290,44	511.243,13	511.243,13	511.243,13	511.243,13	511.243,13	958.580,81	6.390.539,09
MA	FORTUNA	2104206	552.839,43	608.123,37	663.407,31	718.691,25	773.975,20	829.259,14	829.259,14	884.543,08	884.543,08	884.543,08	884.543,08	884.543,08	1.658.518,22	11.056.788,46
MA	GODOFREDO VIANA	2104305	104.117,79	114.529,56	124.941,34	135.353,12	145.764,90	156.176,68	156.176,68	166.588,46	166.588,46	166.588,46	166.588,46	166.588,46	312.353,43	2.082.355,80
MA	GONCALVES DIAS	2104404	134.111,24	147.522,37	160.933,49	174.344,62	187.755,74	201.166,87	201.166,87	214.577,99	214.577,99	214.577,99	214.577,99	214.577,99	402.333,81	2.682.224,96
MA	GOVERNADOR ARCHER	2104503	259.799,01	285.778,92	311.758,82	337.738,72	363.718,62	389.698,52	389.698,52	415.678,42	415.678,42	415.678,42	415.678,42	415.678,42	779.396,99	5.195.980,22
MA	GOVERNADOR EDISON LOBAO	2104552	416.453,29	458.098,61	499.743,94	541.389,27	583.034,60	624.679,93	624.679,93	666.325,25	666.325,25	666.325,25	666.325,25	666.325,25	1.249.359,79	8.329.065,61
MA	GOVERNADOR EUGENIO BARROS	2104602	138.825,49	152.708,03	166.590,58	180.473,13	194.355,68	208.238,23	208.238,23	222.120,78	222.120,78	222.120,78	222.120,78	222.120,78	416.476,53	2.776.509,80
MA	GOVERNADOR LUIZ ROCHA	2104628	195.808,56	215.389,42	234.970,28	254.551,13	274.131,99	293.712,85	293.712,85	313.293,70	313.293,70	313.293,70	313.293,70	313.293,70	587.425,78	3.916.171,36
MA	GOVERNADOR NEWTON BELLO	2104651	265.928,43	292.521,27	319.114,11	345.706,95	372.299,79	398.892,63	398.892,63	425.485,48	425.485,48	425.485,48	425.485,48	425.485,48	797.785,19	5.318.568,40
MA	GOVERNADOR NUNES FREIRE	2104677	1.266.499,24	1.393.149,16	1.519.799,09	1.646.449,01	1.773.098,93	1.899.748,86	1.899.748,86	2.026.398,78	2.026.398,78	2.026.398,78	2.026.398,78	2.026.398,78	3.799.497,64	25.329.984,69
MA	GRACA ARANHA	2104701	115.659,16	127.225,08	138.791,00	150.356,91	161.922,83	173.488,75	173.488,75	185.054,66	185.054,66	185.054,66	185.054,66	185.054,66	346.977,57	2.313.183,35
MA	GRAJAU	2104800	2.830.894,19	3.113.983,61	3.397.073,02	3.680.162,44	3.963.251,86	4.246.341,28	4.246.341,28	4.529.430,70	4.529.430,70	4.529.430,70	4.529.430,70	4.529.430,70	8.492.682,47	56.617.883,65
MA	GUIMARAES	2104909	129.354,13	142.289,54	155.224,96	168.160,37	181.095,78	194.031,20	194.031,20	206.966,61	206.966,61	206.966,61	206.966,61	206.966,61	388.062,45	2.587.082,68
MA	HUMBERTO DE CAMPOS	2105005	1.122.683,88	1.234.952,26	1.347.220,65	1.459.489,04	1.571.757,43	1.684.025,81	1.684.025,81	1.796.294,20	1.796.294,20	1.796.294,20	1.796.294,20	1.796.294,20	3.368.051,56	22.453.677,44
MA	ICATU	2105104	420.096,31	462.105,93	504.115,56	546.125,20	588.134,83	630.144,45	630.144,45	672.154,08	672.154,08	672.154,08	672.154,08	672.154,08	1.260.288,87	8.401.926,00
MA	IGARAPE DO MEIO	2105153	617.767,86	679.544,64	741.321,43	803.098,21	864.875,00	926.651,78	926.651,78	988.428,57	988.428,57	988.428,57	988.428,57	988.428,57	1.853.303,47	12.355.357,02
MA	IGARAPE GRANDE	2105203	351.124,88	386.237,37	421.349,85	456.462,34	491.574,83	526.687,32	526.687,32	561.799,80	561.799,80	561.799,80	561.799,80	561.799,80	1.053.374,58	7.022.497,49
MA	IMPERATRIZ	2105302	1.909.903,42	2.100.893,76	2.291.884,10	2.482.874,44	2.673.864,78	2.864.855,12	2.864.855,12	3.055.845,46	3.055.845,46	3.055.845,46	3.055.845,46	3.055.845,46	5.729.710,20	38.198.068,24
MA	ITAIPAVA DO GRAJAU	2105351	377.251,90	414.977,09	452.702,28	490.427,47	528.152,66	565.877,85	565.877,85	603.603,04	603.603,04	603.603,04	603.603,04	603.603,04	1.131.755,59	7.545.037,89
MA	ITAPECURU MIRIM	2105401	1.570.836,59	1.727.920,25	1.885.003,91	2.042.087,56	2.199.171,22	2.356.254,88	2.356.254,88	2.513.338,54	2.513.338,54	2.513.338,54	2.513.338,54	2.513.338,54	4.712.509,69	31.416.731,68
MA	ITINGA DO MARANHAO	2105427	706.169,43	776.786,37	847.403,31	918.020,25	988.637,19	1.059.254,14	1.059.254,14	1.129.871,08	1.129.871,08	1.129.871,08	1.129.871,08	1.129.871,08	2.118.508,18	14.123.388,41
MA	JATOBA	2105450	103.493,14	113.842,46	124.191,77	134.541,09	144.890,40	155.239,72	155.239,72	165.589,03	165.589,03	165.589,03	165.589,03	165.589,03	310.479,54	2.069.862,99
MA	JENIAPAO DOS VIEIRAS	2105476	356.980,96	392.679,06	428.377,15	464.075,25	499.773,35	535.471,44	535.471,44	571.169,54	571.169,54	571.169,54	571.169,54	571.169,54	1.070.942,80	7.139.619,15
MA	JOAO LISBOA	2105500	599.123,93	659.036,32	718.948,71	778.861,10	838.773,50	898.685,89	898.685,89	958.598,28	958.598,28	958.598,28	958.598,28	958.598,28	1.797.371,71	11.982.478,45
MA	JOSELANDIA	2105609	310.549,92	341.604,91	372.659,90	403.714,89	434.769,88	465.824,87	465.824,87	496.879,86	496.879,86	496.879,86	496.879,86	496.879,86	931.649,68	6.210.998,22
MA	JUNCO DO MARANHAO	2105658	266.863,04	293.549,34	320.235,64	346.921,94	373.608,25	400.294,55	400.294,55	426.980,85	426.980,85	426.980,85	426.980,85	426.980,85	800.589,05	5.337.260,61
MA	LAGO DA PEDRA	2105708	1.118.404,07	1.230.244,48	1.342.084,88	1.453.925,29	1.565.765,69	1.677.606,10	1.677.606,10	1.789.446,51	1.789.446,51	1.789.446,51	1.789.446,51	1.789.446,51	3.355.212,12	22.368.081,28
MA	LAGO DO JUNCO	2105807	443.424,62	487.767,08	532.109,54	576.452,00	620.794,46	665.136,92	665.136,92	709.479,38	709.479,38	709.479,38	709.479,38	709.479,38	1.330.273,79	8.868.492,23
MA	LAGO DOS RODRIGUES	2105948	255.318,57	280.850,44	306.382,29	331.914,15	357.446,01	382.977,87	382.977,87	408.509,72	408.509,72	408.509,72	408.509,72	408.509,72	765.955,68	5.106.371,48
MA	LAGO VERDE	2105906	350.696,90	385.766,58	420.836,27	455.905,96	490.975,65	526.045,34	526.045,34	561.115,03	561.115					



MA	LIMA CAMPOS	2106003	22.069,50	24.276,45	26.483,40	28.690,35	30.897,30	33.104,26	33.104,26	35.311,21	35.311,21	35.311,21	35.311,21	35.311,21	66.208,57	441.390,14
MA	LORETO	2106102	261.128,72	287.241,60	313.354,48	339.467,35	365.580,22	391.693,09	391.693,09	417.805,97	417.805,97	417.805,97	417.805,97	417.805,97	783.386,12	5.222.574,52
MA	LUIS DOMINGUES	2106201	276.125,22	303.737,75	331.350,27	358.962,79	386.575,31	414.187,83	414.187,83	441.800,35	441.800,35	441.800,35	441.800,35	441.800,35	828.375,62	5.522.504,37
MA	MAGALHAES DE ALMEIDA	2106300	776.992,47	854.691,72	932.390,97	1.010.090,21	1.087.789,46	1.165.488,71	1.165.488,71	1.243.187,95	1.243.187,95	1.243.187,95	1.243.187,95	1.243.187,95	2.330.977,34	15.539.849,34
MA	MARACACUME	2106326	754.279,67	829.707,63	905.135,60	980.563,57	1.055.991,53	1.131.419,50	1.131.419,50	1.206.847,47	1.206.847,47	1.206.847,47	1.206.847,47	1.206.847,47	2.262.838,92	15.085.593,27
MA	MARAJA DO SENA	2106359	301.120,49	331.232,54	361.344,59	391.456,64	421.568,69	451.680,74	451.680,74	481.792,78	481.792,78	481.792,78	481.792,78	481.792,78	903.361,41	6.022.409,74
MA	MARANHAOZINHO	2106375	918.434,45	1.010.277,90	1.102.121,34	1.193.964,79	1.285.808,23	1.377.651,68	1.377.651,68	1.469.495,12	1.469.495,12	1.469.495,12	1.469.495,12	1.469.495,12	2.755.303,32	18.368.688,99
MA	MATA ROMA	2106409	788.824,95	867.707,44	946.589,94	1.025.472,43	1.104.354,92	1.183.237,42	1.183.237,42	1.262.119,91	1.262.119,91	1.262.119,91	1.262.119,91	1.262.119,91	2.366.474,77	15.776.498,84
MA	MATINHA	2106508	527.308,42	580.039,26	632.770,10	685.500,94	738.231,79	790.962,63	790.962,63	843.693,47	843.693,47	843.693,47	843.693,47	843.693,47	1.581.925,18	10.546.168,30
MA	MATOES	2106607	578.870,10	636.757,11	694.644,12	752.531,13	810.418,14	868.305,15	868.305,15	926.192,16	926.192,16	926.192,16	926.192,16	926.192,16	1.736.610,19	11.577.401,89
MA	MATOES DO NORTE	2106631	616.839,35	678.523,28	740.207,21	801.891,15	863.575,08	925.259,01	925.259,01	986.942,95	986.942,95	986.942,95	986.942,95	986.942,95	1.850.517,96	12.336.786,80
MA	MILAGRES DO MARANHAO	2106672	461.043,58	507.147,94	553.252,29	599.356,65	645.461,01	691.565,37	691.565,37	737.669,72	737.669,72	737.669,72	737.669,72	737.669,72	1.383.130,69	9.220.871,50
MA	MIRADOR	2106706	406.607,43	447.268,18	487.928,92	528.589,66	569.250,40	609.911,15	609.911,15	650.571,89	650.571,89	650.571,89	650.571,89	650.571,89	1.219.822,22	8.132.148,56
MA	MIRANDA DO NORTE	2106755	319.252,98	351.178,27	383.103,57	415.028,87	446.954,16	478.879,46	478.879,46	510.804,76	510.804,76	510.804,76	510.804,76	510.804,76	957.758,85	6.385.059,42
MA	MIRINZAL	2106805	554.654,03	610.119,44	665.584,84	721.050,24	776.515,65	831.981,05	831.981,05	887.446,45	887.446,45	887.446,45	887.446,45	887.446,45	1.663.962,04	11.093.080,59
MA	MONCAO	2106904	826.252,15	908.877,36	991.502,57	1.074.127,79	1.156.753,00	1.239.378,21	1.239.378,21	1.322.003,43	1.322.003,43	1.322.003,43	1.322.003,43	1.322.003,43	2.478.756,36	16.525.042,80
MA	MONTES ALTOS	2107001	224.170,72	246.587,80	269.004,87	291.421,94	313.839,01	336.256,10	336.256,10	358.673,17	358.673,17	358.673,17	358.673,17	358.673,17	672.512,16	4.483.414,55
MA	MORROS	2107100	738.770,19	812.647,21	886.524,23	960.401,25	1.034.278,27	1.108.155,29	1.108.155,29	1.182.032,30	1.182.032,30	1.182.032,30	1.182.032,30	1.182.032,30	2.216.310,52	14.775.403,75
MA	NINA RODRIGUES	2107209	538.132,51	591.945,76	645.759,01	699.572,26	753.385,51	807.198,76	807.198,76	861.012,01	861.012,01	861.012,01	861.012,01	861.012,01	1.614.397,46	10.762.650,08
MA	NOVA COLINAS	2107258	68.267,71	75.094,48	81.921,25	88.748,03	95.574,80	102.401,57	102.401,57	109.228,34	109.228,34	109.228,34	109.228,34	109.228,34	204.803,20	1.365.354,31
MA	NOVA IORQUE	2107308	175.611,03	193.172,13	210.733,23	228.294,33	245.855,44	263.416,54	263.416,54	280.977,64	280.977,64	280.977,64	280.977,64	280.977,64	526.833,16	3.512.220,60
MA	NOVA OLINDA DO MARANHAO	2107357	360.932,15	397.025,36	433.118,57	469.211,79	505.305,00	541.398,22	541.398,22	577.491,43	577.491,43	577.491,43	577.491,43	577.491,43	1.082.796,35	7.218.642,81
MA	OLHO DAGUA DAS CUNHAS	2107407	360.773,80	396.851,18	432.928,55	469.005,93	505.083,31	541.160,69	541.160,69	577.238,07	577.238,07	577.238,07	577.238,07	577.238,07	1.082.321,33	7.215.475,83
MA	OLINDA NOVA DO MARANHAO	2107456	237.938,09	261.731,91	285.525,72	309.319,53	333.113,34	356.907,14	356.907,14	380.700,95	380.700,95	380.700,95	380.700,95	380.700,95	713.814,24	4.758.761,86
MA	PACO DO LUMIAR	2107506	1.534.505,84	1.687.956,43	1.841.407,01	1.994.857,60	2.148.308,18	2.301.758,76	2.301.758,76	2.455.209,35	2.455.209,35	2.455.209,35	2.455.209,35	2.455.209,35	4.603.517,44	30.690.116,77
MA	PALMEIRANDIA	2107605	127.614,60	140.376,07	153.137,53	165.898,99	178.660,45	191.421,91	191.421,91	204.183,37	204.183,37	204.183,37	204.183,37	204.183,37	382.843,88	2.552.292,19
MA	PARAIBANO	2107704	354.660,83	390.126,92	425.593,00	461.059,08	496.525,16	531.991,25	531.991,25	567.457,33	567.457,33	567.457,33	567.457,33	567.457,33	1.063.982,41	7.093.216,55
MA	PARNARAMA	2107803	1.037.092,65	1.140.801,91	1.244.511,17	1.348.220,44	1.451.929,70	1.555.638,96	1.555.638,96	1.659.348,23	1.659.348,23	1.659.348,23	1.659.348,23	1.659.348,23	3.111.277,86	20.741.852,80
MA	PASSAGEM FRANCA	2107902	299.462,20	329.408,42	359.354,64	389.300,86	419.247,08	449.193,30	449.193,30	479.139,52	479.139,52	479.139,52	479.139,52	479.139,52	898.386,48	5.989.243,88
MA	PASTOS BONS	2108009	972.196,77	1.069.416,45	1.166.636,13	1.263.855,81	1.361.075,48	1.458.295,16	1.458.295,16	1.555.514,84	1.555.514,84	1.555.514,84	1.555.514,84	1.555.514,84	2.916.590,23	19.443.935,39
MA	PAULINO NEVES	2108058	523.168,54	575.485,40	627.802,25	680.119,11	732.435,96	784.752,81	784.752,81	837.069,67	837.069,67	837.069,67	837.069,67	837.069,67	1.569.505,54	10.463.370,77
MA	PAULO RAMOS	2108108	887.113,57	975.824,92	1.064.536,28	1.153.247,64	1.241.958,99	1.330.670,35	1.330.670,35	1.419.381,70	1.419.381,70	1.419.381,70	1.419.381,70	1.419.381,70	2.661.340,64	17.742.271,24
MA	PEDREIRAS	2108207	274.390,99	301.830,08	329.269,18	356.708,28	384.147,38	411.586,48	411.586,48	439.025,57	439.025,57	439.025,57	439.025,57	439.025,57	823.172,89	5.487.819,61
MA	PEDRO DO ROSARIO	2108256	936.531,20	1.030.184,31	1.123.837,43	1.217.490,55	1.311.143,67	1.404.796,79	1.404.796,79	1.498.449,91	1.498.449,91	1.498.449,91	1.498.449,91	1.498.449,91	2.809.593,51	18.730.623,80
MA	PENALVA	2108306	792.657,37	871.923,11	951.188,85	1.030.454,58	1.109.720,32	1.188.986,06	1.188.986,06	1.268.251,79	1.268.251,79	1.268.251,79	1.268.251,79	1.268.251,79	2.377.972,04	15.853.147,34
MA	PERI MIRIM	2108405	320.652,52	352.717,78	384.783,03	416.848,28	448.913,53	480.978,78	480.978,78	513.044,03	513.044,03	513.044,03	513.044,03	513.044,03	961.957,52	6.413.050,37
MA	PERITORO	2108454	889.108,09	978.018,90	1.066.929,71	1.155.840,52	1.244.751,32	1.333.662,13	1.333.662,13	1.422.572,94	1.422.572,94	1.422.572,94	1.422.572,94	1.422.572,94	2.667.324,21	17.782.161,71
MA	PINDARE MIRIM	2108504	1.340.632,64	1.474.695,90	1.608.759,17	1.742.822,43	1.876.885,69	2.010.948,96	2.010.948,96	2.145.012,22	2.145.012,22	2.145.012,22	2.145.012,22	2.145.012,22	4.021.897,85	26.812.652,70
MA	PINHEIRO	2108603	1.357.451,77	1.493.196,95	1.628.942,12	1.764.687,30	1.900.432,48	2.036.177,65	2.036.177,65	2.171.922,83	2.171.922,83	2.171.922,83	2.171.922,83	2.171.922,83	4.072.355,25	27.149.035,32
MA	PIO XII	2108702	702.103,84	772.314,23	842.524,61	912.735,00	982.945,38	1.053.155,76	1.053.155,76	1.123.366,15	1.123.366,15	1.123.366,15	1.123.366,15	1.123.366,15	2.106.311,44	14.042.076,77
MA	PIRAPEMAS	2108801	236.139,42	259.753,37	283.367,32	306.981,26	330.595,20	354.209,14	354.209,14	377.823,09	377.823,09	377.823,09	377.823,09	377.823,09	708.418,21	4.722.788,51
MA	POCAO DE PEDRAS	2108900	572.449,40	629.694,34	686.939,27	744.184,21	801.429,15	858.674,09	858.674,09	915.919,03	915.919,03	915.919,03	915.919,03	915.919,03	1.717.348,12	11.448.987,82
MA	PORTO FRANCO	2109007	1.103.490,11	1.213.839,12	1.324.188,13	1.434.537,14	1.544.886,16	1.655.235,17	1.655.235,17	1.765.584,18	1.765.584,18	1.765.584,18	1.765.584,18	1.765.584,18	3.310.470,25	22.069.802,15
MA	PORTO RICO DO MARANHAO	2109056	198.362,52	218.198,78	238.035,03	257.871,28	277.707,53	297.543,79	297.543,79	317.380,04	317.380,04	317.380,04	317.380,04	317.380,04	595.087,64	3.967.250,56
MA	PRESIDENTE DUTRA	2109106	1.125.300,57	1.237.830,62	1.350.360,68	1.462.890,73	1.575.420,79	1.687.950,84	1.6							



MA	SANTA FILOMENA DO MARANHÃO	2109759	168.081,44	184.889,58	201.697,73	218.505,87	235.314,02	252.122,16	252.122,16	268.930,30	268.930,30	268.930,30	268.930,30	268.930,30	504.244,41	3.361.628,87
MA	SANTA HELENA	2109809	2.031.559,71	2.234.715,68	2.437.871,65	2.641.027,62	2.844.183,59	3.047.339,56	3.047.339,56	3.250.495,53	3.250.495,53	3.250.495,53	3.250.495,53	3.250.495,53	6.094.679,02	40.631.194,04
MA	SANTA INES	2109908	1.753.345,90	1.928.680,49	2.104.015,08	2.279.349,67	2.454.684,26	2.630.018,84	2.630.018,84	2.805.353,43	2.805.353,43	2.805.353,43	2.805.353,43	2.805.353,43	5.260.037,63	35.066.917,86
MA	SANTA LUZIA	2110005	1.555.268,23	1.710.795,05	1.866.321,87	2.021.848,69	2.177.375,52	2.332.902,34	2.332.902,34	2.488.429,16	2.488.429,16	2.488.429,16	2.488.429,16	2.488.429,16	4.665.804,61	31.105.364,45
MA	SANTA LUZIA DO PARUA	2110039	644.630,82	709.093,91	773.556,99	838.020,07	902.483,15	966.946,23	966.946,23	1.031.409,31	1.031.409,31	1.031.409,31	1.031.409,31	1.031.409,31	1.933.892,42	12.892.616,37
MA	SANTA QUITERIA DO MARANHÃO	2110104	1.126.343,34	1.238.977,67	1.351.612,01	1.464.246,34	1.576.880,67	1.689.515,01	1.689.515,01	1.802.149,34	1.802.149,34	1.802.149,34	1.802.149,34	1.802.149,34	3.379.029,96	22.526.866,71
MA	SANTA RITA	2110203	1.034.977,60	1.138.475,36	1.241.973,12	1.345.470,88	1.448.968,64	1.552.466,40	1.552.466,40	1.655.964,15	1.655.964,15	1.655.964,15	1.655.964,15	1.655.964,15	3.104.932,72	20.699.551,87
MA	SANTANA DO MARANHÃO	2110237	336.460,13	370.106,14	403.752,15	437.398,17	471.044,18	504.690,19	504.690,19	538.336,20	538.336,20	538.336,20	538.336,20	538.336,20	1.009.380,33	6.729.202,48
MA	SANTO AMARO DO MARANHÃO	2110278	289.916,24	318.907,86	347.899,49	376.891,11	405.882,74	434.874,36	434.874,36	463.865,98	463.865,98	463.865,98	463.865,98	463.865,98	869.748,66	5.798.324,72
MA	SAO BENEDITO DO RIO PRETO	2110401	954.801,45	1.050.281,59	1.145.761,74	1.241.241,88	1.336.722,03	1.432.202,17	1.432.202,17	1.527.682,32	1.527.682,32	1.527.682,32	1.527.682,32	1.527.682,32	2.864.404,27	19.096.028,90
MA	SAO BENTO	2110500	1.168.258,30	1.285.084,13	1.401.909,96	1.518.735,79	1.635.561,62	1.752.387,45	1.752.387,45	1.869.213,28	1.869.213,28	1.869.213,28	1.869.213,28	1.869.213,28	3.504.774,87	23.365.165,97
MA	SAO BERNARDO	2110609	2.438.895,95	2.682.785,55	2.926.675,14	3.170.564,74	3.414.454,33	3.658.343,92	3.658.343,92	3.902.233,52	3.902.233,52	3.902.233,52	3.902.233,52	3.902.233,52	7.316.687,78	48.777.918,93
MA	SAO DOMINGOS DO AZEITAO	2110658	117.442,86	129.187,15	140.931,43	152.675,72	164.420,00	176.164,29	176.164,29	187.908,58	187.908,58	187.908,58	187.908,58	187.908,58	352.328,64	2.348.857,28
MA	SAO DOMINGOS DO MARANHÃO	2110708	601.345,95	661.480,54	721.615,14	781.749,73	841.884,33	902.018,92	902.018,92	962.153,52	962.153,52	962.153,52	962.153,52	962.153,52	1.804.037,75	12.026.918,88
MA	SAO FRANCISCO DO BREJAO	2110856	135.438,04	148.981,84	162.525,65	176.069,45	189.613,26	203.157,06	203.157,06	216.700,87	216.700,87	216.700,87	216.700,87	216.700,87	406.314,17	2.708.760,88
MA	SAO FRANCISCO DO MARANHÃO	2110906	324.512,24	356.963,47	389.414,69	421.865,91	454.317,14	486.768,36	486.768,36	519.219,58	519.219,58	519.219,58	519.219,58	519.219,58	973.536,67	6.490.244,74
MA	SAO JOAO BATISTA	2111003	311.935,86	343.129,44	374.323,03	405.516,61	436.710,20	467.903,78	467.903,78	499.097,37	499.097,37	499.097,37	499.097,37	499.097,37	935.807,47	6.238.717,02
MA	SAO JOAO DO CARU	2111029	327.729,07	360.501,98	393.274,88	426.047,79	458.820,70	491.593,60	491.593,60	524.366,51	524.366,51	524.366,51	524.366,51	524.366,51	983.187,16	6.554.581,33
MA	SAO JOAO DO PARAISO	2111052	81.274,87	89.402,36	97.529,85	105.657,33	113.784,82	121.912,31	121.912,31	130.039,80	130.039,80	130.039,80	130.039,80	130.039,80	243.824,66	1.625.497,51
MA	SAO JOAO DO SOTER	2111078	377.129,15	414.842,07	452.554,98	490.267,90	527.980,81	565.693,73	565.693,73	603.406,64	603.406,64	603.406,64	603.406,64	603.406,64	1.131.387,40	7.542.582,97
MA	SAO JOAO DOS PATOS	2111102	550.570,51	605.627,56	660.684,61	715.741,66	770.798,71	825.855,76	825.855,76	880.912,81	880.912,81	880.912,81	880.912,81	880.912,81	1.651.711,42	11.011.410,04
MA	SAO JOSE DE RIBAMAR	2111201	7.251.218,16	7.976.339,97	8.701.461,79	9.426.583,60	10.151.705,42	10.876.827,23	10.876.827,23	11.601.949,05	11.601.949,05	11.601.949,05	11.601.949,05	11.601.949,05	21.753.654,40	145.024.363,05
MA	SAO JOSE DOS BASILIOS	2111250	224.477,84	246.925,63	269.373,41	291.821,20	314.268,98	336.716,78	336.716,78	359.164,56	359.164,56	359.164,56	359.164,56	359.164,56	673.433,53	4.489.556,95
MA	SAO LUIS GONZAGA DO MARANHÃO	2111409	553.403,27	608.743,59	664.083,92	719.424,25	774.764,57	830.104,90	830.104,90	885.445,22	885.445,22	885.445,22	885.445,22	885.445,22	1.660.209,74	11.068.065,24
MA	SAO MATEUS DO MARANHÃO	2111508	1.194.560,15	1.314.016,16	1.433.472,18	1.552.928,19	1.672.384,20	1.791.840,22	1.791.840,22	1.911.296,23	1.911.296,23	1.911.296,23	1.911.296,23	1.911.296,23	3.583.680,37	23.891.202,84
MA	SAO PEDRO DA AGUA BRANCA	2111532	353.236,73	388.560,40	423.884,07	459.207,75	494.531,42	529.855,09	529.855,09	565.178,76	565.178,76	565.178,76	565.178,76	565.178,76	1.059.710,12	7.064.734,47
MA	SAO PEDRO DOS CRENTES	2111573	157.710,88	173.481,96	189.253,05	205.024,14	220.795,23	236.566,31	236.566,31	252.337,40	252.337,40	252.337,40	252.337,40	252.337,40	473.132,72	3.154.217,60
MA	SAO RAIMUNDO DAS MANGABEIRAS	2111607	231.639,49	254.803,45	277.967,40	301.131,33	324.295,28	347.459,24	347.459,24	370.623,19	370.623,19	370.623,19	370.623,19	370.623,19	694.918,46	4.632.789,84
MA	SAO RAIMUNDO DO DOCA BEZERRA	2111631	62.259,16	68.485,07	74.710,99	80.936,90	87.162,82	93.388,74	93.388,74	99.614,65	99.614,65	99.614,65	99.614,65	99.614,65	186.777,55	1.245.183,22
MA	SAO ROBERTO	2111672	249.709,56	274.680,53	299.651,49	324.622,44	349.593,40	374.564,36	374.564,36	399.535,31	399.535,31	399.535,31	399.535,31	399.535,31	749.128,68	4.994.191,37
MA	SAO VICENTE FERRER	2111706	521.586,21	573.744,83	625.903,45	678.062,07	730.220,69	782.379,31	782.379,31	834.537,93	834.537,93	834.537,93	834.537,93	834.537,93	1.564.758,50	10.431.724,02
MA	SATUBINHA	2111722	341.717,02	375.888,72	410.060,42	444.232,12	478.403,83	512.575,53	512.575,53	546.747,23	546.747,23	546.747,23	546.747,23	546.747,23	1.025.150,97	6.834.340,29
MA	SENADOR ALEXANDRE COSTA	2111748	301.961,73	332.157,90	362.354,07	392.550,24	422.746,42	452.942,59	452.942,59	483.138,76	483.138,76	483.138,76	483.138,76	483.138,76	905.885,09	6.039.234,43
MA	SENADOR LA ROCQUE	2111763	430.143,61	473.157,97	516.172,33	559.186,69	602.201,06	645.215,42	645.215,42	688.229,78	688.229,78	688.229,78	688.229,78	688.229,78	1.290.430,75	8.602.872,15
MA	SERRANO DO MARANHÃO	2111789	963.368,29	1.059.705,12	1.156.041,95	1.252.378,78	1.348.715,60	1.445.052,43	1.445.052,43	1.541.389,26	1.541.389,26	1.541.389,26	1.541.389,26	1.541.389,26	2.890.104,81	19.267.365,71
MA	SITIO NOVO	2111805	515.357,09	566.892,80	618.428,51	669.964,22	721.499,93	773.035,64	773.035,64	824.571,34	824.571,34	824.571,34	824.571,34	824.571,34	1.546.071,21	10.307.141,74
MA	SUCUPIRA DO NORTE	2111904	302.596,78	332.856,45	363.116,13	393.375,81	423.635,49	453.895,16	453.895,16	484.154,84	484.154,84	484.154,84	484.154,84	484.154,84	907.790,26	6.051.935,44
MA	SUCUPIRA DO RIACHAO	2111953	74.830,06	82.313,06	89.796,07	97.279,08	104.762,08	112.245,09	112.245,09	119.728,09	119.728,09	119.728,09	119.728,09	119.728,09	224.490,27	1.496.601,25
MA	TASSO FRAGOSO	2112001	3.787,84	4.166,63	4.545,41	4.924,19	5.302,98	5.681,76	5.681,76	6.060,55	6.060,55	6.060,55	6.060,55	6.060,55	11.363,60	75.756,92
MA	TIMBIRAS	2112100	514.905,61	566.396,17	617.886,73	669.377,29	720.867,85	772.358,41	772.358,41	823.848,97	823.848,97	823.848,97	823.848,97	823.848,97	1.544.716,69	10.298.112,01
MA	TIMON	2112209	2.978.859,99	3.276.745,99	3.574.631,99	3.872.517,99	4.170.403,99	4.468.289,98	4.468.289,98	4.766.175,98	4.766.175,98	4.766.175,98	4.766.175,98	4.766.175,98	8.936.579,92	59.577.199,73
MA	TRIZIDELA DO VALE	2112233	256.906,88	282.597,58	308.288,27	333.978,96	359.669,65	385.360,34	385.360,34	411.051,03	411.051,03	411.051,03	411.051,03	411.051,03	770.720,59	5.138.137,76
MA	TUFILANDIA	2112274	45.408,74	49.949,61	54.490,49	59.031,36	63.572,24	68.113,11	68.113,11	72.653,99	72.653,99	72.653,99	72.653,99	72.653,99	136.226,28	908.174,89
MA	TUNTUM	2112308	716.057,84	787.663,63	859.269,41	930.875,19	1.002.480,98	1.074.086,76	1.074.086,76	1.145.692,55	1.145.692,55	1.145.692,55	1.145.692,55	1.145.692,55	2.148.173,44	14.321.156,76
MA	TURIACU	2112407	1.469.465,80	1.616.412,38	1.763.358,96	1.910.305,54	2.057.252,12	2.204.198								





MG	AIMORES	3101102	40.103,10	44.113,41	48.123,72	52.134,03	56.144,34	60.154,65	60.154,65	64.164,96	64.164,96	64.164,96	64.164,96	64.164,96	120.309,40	802.062,10
MG	ALTO JEQUITIBA	3153509	7.854,85	8.640,34	9.425,82	10.211,31	10.996,80	11.782,28	11.782,28	12.567,77	12.567,77	12.567,77	12.567,77	12.567,77	23.564,62	157.097,15
MG	ALVINOPOLIS	3102308	66.664,14	73.330,56	79.996,97	86.663,39	93.329,80	99.996,22	99.996,22	106.662,63	106.662,63	106.662,63	106.662,63	106.662,63	199.992,53	1.333.282,98
MG	ANGELANDIA	3102852	82.970,15	91.267,16	99.564,18	107.861,19	116.158,21	124.455,22	124.455,22	132.752,24	132.752,24	132.752,24	132.752,24	132.752,24	248.910,53	1.659.403,06
MG	ARICANDUVA	3104452	322,41	354,65	386,89	419,13	451,37	483,61	483,61	515,85	515,85	515,85	515,85	515,85	967,28	6.448,20
MG	BANDEIRA DO SUL	3105301	19.594,20	21.553,62	23.513,04	25.472,46	27.431,88	29.391,30	29.391,30	31.350,72	31.350,72	31.350,72	31.350,72	31.350,72	58.782,62	391.884,02
MG	BARAO DE MONTE ALTO	3105509	44.514,49	48.965,94	53.417,39	57.868,84	62.320,28	66.771,73	66.771,73	71.223,18	71.223,18	71.223,18	71.223,18	71.223,18	133.543,55	890.289,85
MG	BOM REPOUSO	3107901	50.268,86	55.295,75	60.322,64	65.349,52	70.376,41	75.403,30	75.403,30	80.430,18	80.430,18	80.430,18	80.430,18	80.430,18	150.806,68	1.005.377,36
MG	BONITO DE MINAS	3108255	7.194,98	7.914,47	8.633,97	9.353,47	10.072,97	10.792,47	10.792,47	11.511,96	11.511,96	11.511,96	11.511,96	11.511,96	21.585,01	143.899,61
MG	BRASILANDIA DE MINAS	3108552	37.320,55	41.052,60	44.784,66	48.516,71	52.248,77	55.980,82	55.980,82	59.712,88	59.712,88	59.712,88	59.712,88	59.712,88	111.961,72	746.411,05
MG	BURITIZEIRO	3109402	11.464,16	12.610,58	13.756,99	14.903,41	16.049,83	17.196,24	17.196,24	18.342,66	18.342,66	18.342,66	18.342,66	18.342,66	34.392,57	229.283,32
MG	CAMBUQUIRA	3110707	35.502,09	39.052,30	42.602,51	46.152,72	49.702,93	53.253,14	53.253,14	56.803,35	56.803,35	56.803,35	56.803,35	56.803,35	106.506,32	710.041,90
MG	CAMPESTRE	3111002	70.398,18	77.438,00	84.477,82	91.517,64	98.557,45	105.597,27	105.597,27	112.637,09	112.637,09	112.637,09	112.637,09	112.637,09	211.194,62	1.407.963,70
MG	CAMPO DO MEIO	3111309	59.027,00	64.929,70	70.832,40	76.735,10	82.637,80	88.540,50	88.540,50	94.443,20	94.443,20	94.443,20	94.443,20	94.443,20	177.081,10	1.180.540,10
MG	CAMPOS ALTOS	3111507	24.538,85	26.992,73	29.446,62	31.900,50	34.354,39	36.808,27	36.808,27	39.262,16	39.262,16	39.262,16	39.262,16	39.262,16	73.616,63	490.777,06
MG	CAMPOS GERAIS	3111606	280.732,86	308.806,15	336.879,44	364.952,72	393.026,01	421.099,29	421.099,29	449.172,58	449.172,58	449.172,58	449.172,58	449.172,58	842.198,52	5.614.657,18
MG	CAPARAO	3112109	3.203,95	3.524,34	3.844,73	4.165,13	4.485,53	4.805,92	4.805,92	5.126,31	5.126,31	5.126,31	5.126,31	5.126,31	9.611,93	64.079,00
MG	CAPELINHA	3112307	203.289,22	223.618,14	243.947,07	264.275,99	284.604,91	304.933,83	304.933,83	325.262,76	325.262,76	325.262,76	325.262,76	325.262,76	609.867,72	4.065.784,51
MG	CAPITAO ENEAS	3112703	178.210,42	196.031,47	213.852,51	231.673,55	249.494,59	267.315,64	267.315,64	285.136,68	285.136,68	285.136,68	285.136,68	285.136,68	534.631,35	3.564.208,57
MG	CAPUTIRA	3112901	57.605,46	63.366,01	69.126,56	74.887,10	80.647,65	86.408,20	86.408,20	92.168,75	92.168,75	92.168,75	92.168,75	92.168,75	172.816,45	1.152.109,38
MG	CARATINGA	3113404	484.674,30	533.141,73	581.609,16	630.076,59	678.544,02	727.011,45	727.011,45	775.478,88	775.478,88	775.478,88	775.478,88	775.478,88	1.454.022,80	9.693.485,90
MG	CARMO DO CAJURU	3114204	97.431,46	107.174,61	116.917,76	126.660,90	136.404,05	146.147,20	146.147,20	155.890,35	155.890,35	155.890,35	155.890,35	155.890,35	292.294,45	1.948.629,38
MG	CENTRALINA	3115805	3.200,39	3.520,43	3.840,47	4.160,51	4.480,55	4.800,59	4.800,59	5.120,63	5.120,63	5.120,63	5.120,63	5.120,63	9.601,29	64.007,97
MG	CHAPADA DO NORTE	3116100	106.533,61	117.186,97	127.840,34	138.493,70	149.147,06	159.800,42	159.800,42	170.453,78	170.453,78	170.453,78	170.453,78	170.453,78	319.600,93	2.130.672,35
MG	CHAPADA GAUCHA	3116159	13.406,83	14.747,51	16.088,20	17.428,88	18.769,56	20.110,25	20.110,25	21.450,93	21.450,93	21.450,93	21.450,93	21.450,93	40.220,58	268.136,71
MG	CLAUDIO	3116605	18.525,92	20.378,51	22.231,10	24.083,69	25.936,29	27.788,88	27.788,88	29.641,47	29.641,47	29.641,47	29.641,47	29.641,47	55.577,83	370.518,45
MG	CONCEICAO DE IPANEMA	3117405	5.397,37	5.937,11	6.476,85	7.016,59	7.556,32	8.096,06	8.096,06	8.635,80	8.635,80	8.635,80	8.635,80	8.635,80	16.192,18	107.947,54
MG	CONGONHAS DO NORTE	3118106	1.830,14	2.013,16	2.196,17	2.379,19	2.562,20	2.745,22	2.745,22	2.928,23	2.928,23	2.928,23	2.928,23	2.928,23	5.490,50	36.602,95
MG	COQUEIRAL	3118700	59.362,57	65.298,83	71.235,09	77.171,35	83.107,60	89.043,86	89.043,86	94.980,12	94.980,12	94.980,12	94.980,12	94.980,12	178.087,80	1.187.251,56
MG	COROMANDEL	3119302	96.829,38	106.512,32	116.195,25	125.878,19	135.561,13	145.244,07	145.244,07	154.927,01	154.927,01	154.927,01	154.927,01	154.927,01	290.488,18	1.936.587,64
MG	CORONEL FABRICIANO	3119401	719.971,71	791.968,88	863.966,05	935.963,22	1.007.960,39	1.079.957,56	1.079.957,56	1.151.954,73	1.151.954,73	1.151.954,73	1.151.954,73	1.151.954,73	2.159.915,02	14.399.434,04
MG	CORONEL MURTA	3119500	22.771,99	25.049,19	27.326,39	29.603,59	31.880,79	34.157,99	34.157,99	36.435,19	36.435,19	36.435,19	36.435,19	36.435,19	68.316,07	455.439,95
MG	CURRAL DE DENTRO	3120870	20.160,10	22.176,11	24.192,12	26.208,13	28.224,14	30.240,15	30.240,15	32.256,16	32.256,16	32.256,16	32.256,16	32.256,16	60.480,38	403.202,08
MG	DESTERRO DE ENTRE RIOS	3121407	20.816,59	22.898,25	24.979,91	27.061,57	29.143,23	31.224,89	31.224,89	33.306,55	33.306,55	33.306,55	33.306,55	33.306,55	62.449,90	416.331,98
MG	ESPERA FELIZ	3124203	147.857,00	162.642,70	177.428,40	192.214,10	206.999,80	221.785,50	221.785,50	236.571,20	236.571,20	236.571,20	236.571,20	236.571,20	443.571,08	2.957.140,08
MG	ESPINOSA	3124302	100.471,55	110.518,71	120.565,87	130.613,02	140.660,18	150.707,33	150.707,33	160.754,49	160.754,49	160.754,49	160.754,49	160.754,49	301.414,73	2.009.431,17
MG	ESPIRITO SANTO DO DOURADO	3124401	9.515,28	10.466,81	11.418,33	12.369,86	13.321,39	14.272,92	14.272,92	15.224,45	15.224,45	15.224,45	15.224,45	15.224,45	28.545,88	190.305,64
MG	FELISBURGO	3125606	8.583,89	9.442,28	10.300,67	11.159,06	12.017,45	12.875,84	12.875,84	13.734,23	13.734,23	13.734,23	13.734,23	13.734,23	25.751,81	171.677,99
MG	FERVEDOURO	3125952	104.462,10	114.908,31	125.354,52	135.800,73	146.246,94	156.693,15	156.693,15	167.139,36	167.139,36	167.139,36	167.139,36	167.139,36	313.386,37	2.089.242,07
MG	FREI INOCENCIO	3126901	62.601,31	68.861,44	75.121,58	81.381,71	87.641,84	93.901,97	93.901,97	100.162,10	100.162,10	100.162,10	100.162,10	100.162,10	187.804,02	1.252.026,34
MG	GRAO MOGOL	3127800	15.982,92	17.581,21	19.179,50	20.777,79	22.376,09	23.974,38	23.974,38	25.572,67	25.572,67	25.572,67	25.572,67	25.572,67	47.948,84	319.658,46
MG	GUAPE	3128105	35.141,58	38.655,74	42.169,90	45.684,05	49.198,21	52.712,37	52.712,37	56.226,53	56.226,53	56.226,53	56.226,53	56.226,53	105.424,82	702.831,69
MG	GUIDOVAL	3128808	8.706,81	9.577,49	10.448,17	11.318,85	12.189,53	13.060,21	13.060,21	13.930,89	13.930,89	13.930,89	13.930,89	13.930,89	26.120,52	174.136,24
MG	ILICINEA	3130507	832,85	916,13	999,42	1.082,70	1.165,99	1.249,27	1.249,27	1.332,56	1.332,56	1.332,56	1.332,56	1.332,56	2.498,58	16.657,01
MG	INDAIBIRA	3130655	14.247,94	15.672,74	17.097,53	18.522,33	19.947,12	21.371,92	21.371,92	22.796,71	22.796,71	22.796,71	22.796,71	22.796,71	42.743,92	284.958,97
MG	INHAPIM	3130903	16.791,91	18.471,11	20.150,30	21.829,49	23.508,68	25.187,87	25.187,87	26.867,06	26.867,06	26.867,06	26.867,06	26.867,06	50.375,84	335.838,37
MG	IPABA	3131158	102.519,23	112.771,16	123.023,08	133.275,01	143.526,93	153.778,85	153.778,85	164.030,78	164.030,78	164.030,78	164.030,78	164.030,78	307.557,77	2.050.384,78
MG	IPANEMA	3131208	89.486,32	98.434,95	107.383,58	116.332,21	125.280,84	134.229,47	134.229,47	143.178,11	143.178,11	143.178,11	143.178,11	143.178,11	268.459,01	1.789.726,40
MG	ITAGUARA	3132206	39.088,93	42.997,82	46.906,72											



MG	JURUAIA	3136900	4.089,37	4.498,31	4.907,25	5.316,19	5.725,13	6.134,06	6.134,06	6.543,00	6.543,00	6.543,00	6.543,00	6.543,00	12.268,22	81.787,59
MG	LADAINHA	3137007	58.311,74	64.142,92	69.974,09	75.805,26	81.636,44	87.467,61	87.467,61	93.298,79	93.298,79	93.298,79	93.298,79	93.298,79	174.935,30	1.166.234,92
MG	LAJINHA	3137700	294.274,37	323.701,80	353.129,24	382.556,68	411.984,11	441.411,55	441.411,55	470.838,99	470.838,99	470.838,99	470.838,99	470.838,99	882.823,02	5.885.487,27
MG	LONTRA	3138658	46.498,17	51.147,99	55.797,80	60.447,62	65.097,44	69.747,26	69.747,26	74.397,07	74.397,07	74.397,07	74.397,07	74.397,07	139.494,61	929.963,50
MG	MAR DE ESPANHA	3139805	35.053,77	38.559,14	42.064,52	45.569,90	49.075,28	52.580,65	52.580,65	56.086,03	56.086,03	56.086,03	56.086,03	56.086,03	105.161,39	701.075,45
MG	MARIA DA FE	3139904	71.486,00	78.634,60	85.783,20	92.931,80	100.080,40	107.229,00	107.229,00	114.377,60	114.377,60	114.377,60	114.377,60	114.377,60	214.458,02	1.429.720,02
MG	MARILAC	3140100	744,18	818,60	893,01	967,43	1.041,85	1.116,27	1.116,27	1.190,69	1.190,69	1.190,69	1.190,69	1.190,69	2.232,60	14.883,66
MG	MATA VERDE	3140555	7.814,54	8.596,00	9.377,45	10.158,91	10.940,36	11.721,82	11.721,82	12.503,27	12.503,27	12.503,27	12.503,27	12.503,27	23.443,74	156.290,99
MG	MATEUS LEME	3140704	820.858,18	902.943,99	985.029,81	1.067.115,63	1.149.201,45	1.231.287,26	1.231.287,26	1.313.373,08	1.313.373,08	1.313.373,08	1.313.373,08	1.313.373,08	2.462.574,47	16.417.163,45
MG	MATHIAS LOBATO	3171501	86.955,80	95.651,38	104.346,96	113.042,54	121.738,12	130.433,70	130.433,70	139.129,28	139.129,28	139.129,28	139.129,28	139.129,28	260.867,45	1.739.116,05
MG	MATIAS CARDOSO	3140852	102.140,29	112.354,32	122.568,35	132.782,38	142.996,41	153.210,43	153.210,43	163.424,46	163.424,46	163.424,46	163.424,46	163.424,46	306.420,95	2.042.805,86
MG	MEDINA	3141405	82.910,25	91.201,28	99.492,30	107.783,33	116.074,35	124.365,38	124.365,38	132.656,40	132.656,40	132.656,40	132.656,40	132.656,40	248.730,85	1.658.205,12
MG	MINAS NOVAS	3141801	421.047,68	463.152,44	505.257,21	547.361,98	589.466,75	631.571,51	631.571,51	673.676,28	673.676,28	673.676,28	673.676,28	673.676,28	1.263.142,96	8.420.953,44
MG	MIRABELA	3142007	7.248,89	7.973,78	8.698,67	9.423,56	10.148,45	10.873,34	10.873,34	11.598,23	11.598,23	11.598,23	11.598,23	11.598,23	21.746,75	144.977,93
MG	MOEMA	3142403	58.011,31	63.812,44	69.613,57	75.414,70	81.215,83	87.016,97	87.016,97	92.818,10	92.818,10	92.818,10	92.818,10	92.818,10	174.033,99	1.160.226,28
MG	MONSENHOR PAULO	3142601	62.214,80	68.436,28	74.657,76	80.879,24	87.100,72	93.322,20	93.322,20	99.543,69	99.543,69	99.543,69	99.543,69	99.543,69	186.644,48	1.244.296,13
MG	MONTALVANIA	3142700	2.284,00	2.512,40	2.740,80	2.969,20	3.197,61	3.426,01	3.426,01	3.654,41	3.654,41	3.654,41	3.654,41	3.654,41	6.852,07	45.680,15
MG	MORADA NOVA DE MINAS	3143500	14.273,86	15.701,25	17.128,63	18.556,02	19.983,40	21.410,79	21.410,79	22.838,18	22.838,18	22.838,18	22.838,18	22.838,18	42.821,64	285.477,28
MG	NAQUE	3144359	28.473,17	31.320,49	34.167,81	37.015,13	39.862,44	42.709,76	42.709,76	45.557,08	45.557,08	45.557,08	45.557,08	45.557,08	85.419,61	569.463,57
MG	NOVA BELEM	3144672	48.051,34	52.856,47	57.661,61	62.466,74	67.271,88	72.077,01	72.077,01	76.882,14	76.882,14	76.882,14	76.882,14	76.882,14	144.154,11	961.026,87
MG	NOVA PORTEIRINHA	3145059	30.272,70	33.299,97	36.327,25	39.354,52	42.381,79	45.409,06	45.409,06	48.436,33	48.436,33	48.436,33	48.436,33	48.436,33	90.818,18	605.454,18
MG	NOVA SERRANA	3145208	1.272.734,90	1.400.008,39	1.527.281,88	1.654.555,37	1.781.828,86	1.909.102,35	1.909.102,35	2.036.375,84	2.036.375,84	2.036.375,84	2.036.375,84	2.036.375,84	3.818.204,62	25.454.697,92
MG	NOVO CRUZEIRO	3145307	9.472,96	10.420,25	11.367,55	12.314,84	13.262,14	14.209,44	14.209,44	15.156,73	15.156,73	15.156,73	15.156,73	15.156,73	28.418,96	189.459,23
MG	ORIZANIA	3145877	45.052,63	49.557,90	54.063,16	58.568,42	63.073,69	67.578,95	67.578,95	72.084,21	72.084,21	72.084,21	72.084,21	72.084,21	135.157,99	901.052,74
MG	OURO VERDE DE MINAS	3146206	93.583,05	102.941,36	112.299,67	121.657,97	131.016,28	140.374,58	140.374,58	149.732,89	149.732,89	149.732,89	149.732,89	149.732,89	280.749,24	1.871.661,18
MG	PADRE PARAISO	3146305	119.710,11	131.681,12	143.652,14	155.623,15	167.594,16	179.565,17	179.565,17	191.536,18	191.536,18	191.536,18	191.536,18	191.536,18	359.130,43	2.394.202,35
MG	PATROCINIO	3148103	17.375,68	19.113,24	20.850,81	22.588,38	24.325,95	26.063,51	26.063,51	27.801,08	27.801,08	27.801,08	27.801,08	27.801,08	52.127,12	347.513,60
MG	PAVAO	3148509	19.417,02	21.358,72	23.300,42	25.242,12	27.183,82	29.125,53	29.125,53	31.067,23	31.067,23	31.067,23	31.067,23	31.067,23	58.251,11	388.340,42
MG	PEDRAS DE MARIA DA CRUZ	3149150	69.150,48	76.065,53	82.980,57	89.895,62	96.810,67	103.725,72	103.725,72	110.640,77	110.640,77	110.640,77	110.640,77	110.640,77	207.451,49	1.383.009,65
MG	PERDIGAO	3149705	40.535,58	44.589,13	48.642,69	52.696,25	56.749,81	60.803,37	60.803,37	64.856,92	64.856,92	64.856,92	64.856,92	64.856,92	121.606,82	810.711,62
MG	PIEADA DE CARATINGA	3150158	226,11	248,72	271,33	293,94	316,55	339,16	339,16	361,77	361,77	361,77	361,77	361,77	678,38	4.522,20
MG	PIEADA DE PONTE NOVA	3150208	20.901,97	22.992,16	25.082,36	27.172,56	29.262,76	31.352,95	31.352,95	33.443,15	33.443,15	33.443,15	33.443,15	33.443,15	62.705,97	418.039,43
MG	PINTOPOLIS	3150570	34.370,31	37.807,34	41.244,37	44.681,40	48.118,43	51.555,46	51.555,46	54.992,49	54.992,49	54.992,49	54.992,49	54.992,49	103.110,98	687.406,20
MG	PITANGUI	3151404	22.273,50	24.500,84	26.728,19	28.955,55	31.182,90	33.410,24	33.410,24	35.637,59	35.637,59	35.637,59	35.637,59	35.637,59	66.820,59	445.470,00
MG	POCO FUNDO	3151701	48.595,52	53.455,07	58.314,62	63.174,18	68.033,73	72.893,28	72.893,28	77.752,83	77.752,83	77.752,83	77.752,83	77.752,83	145.786,67	971.910,50
MG	PRUDENTE DE MORAIS	3153608	14.022,68	15.424,94	16.827,21	18.229,48	19.631,75	21.034,02	21.034,02	22.436,29	22.436,29	22.436,29	22.436,29	22.436,29	42.068,08	280.453,63
MG	REDUTO	3154150	35.179,87	38.697,86	42.215,84	45.733,83	49.251,82	52.769,81	52.769,81	56.287,79	56.287,79	56.287,79	56.287,79	56.287,79	105.539,69	703.597,48
MG	RIBEIRAO DAS NEVES	3154606	3.349.650,87	3.684.615,95	4.019.581,04	4.354.546,12	4.689.511,21	5.024.476,30	5.024.476,30	5.359.441,38	5.359.441,38	5.359.441,38	5.359.441,38	5.359.441,38	10.048.952,52	66.993.017,21
MG	RIO PARANAIBA	3155504	34.922,73	38.415,01	41.907,28	45.399,55	48.891,83	52.384,10	52.384,10	55.876,37	55.876,37	55.876,37	55.876,37	55.876,37	104.768,29	698.454,74
MG	SALINAS	3157005	536.628,17	590.290,98	643.953,80	697.616,62	751.279,43	804.942,25	804.942,25	858.605,07	858.605,07	858.605,07	858.605,07	858.605,07	1.609.884,42	10.732.563,27
MG	SANTA BARBARA DO LESTE	3157252	46.393,26	51.032,59	55.671,92	60.311,24	64.950,57	69.589,90	69.589,90	74.229,22	74.229,22	74.229,22	74.229,22	74.229,22	139.179,88	927.865,36
MG	SANTA BARBARA DO MONTE VERDE	3157278	11.863,95	13.050,35	14.236,74	15.423,14	16.609,53	17.795,93	17.795,93	18.982,32	18.982,32	18.982,32	18.982,32	18.982,32	35.591,95	237.279,12
MG	SANTA MARGARIDA	3157906	311.441,94	342.586,13	373.730,32	404.874,52	436.018,71	467.162,90	467.162,90	498.307,10	498.307,10	498.307,10	498.307,10	498.307,10	934.325,73	6.228.838,65
MG	SANTA RITA DO ITUETO	3159506	39.092,95	43.002,24	46.911,54	50.820,83	54.730,13	58.639,42	58.639,42	62.548,72	62.548,72	62.548,72	62.548,72	62.548,72	117.278,91	781.859,04
MG	SANTANA DO MANHUACU	3158904	71.822,59	79.004,85	86.187,11	93.369,37	100.551,63	107.733,89	107.733,89	114.916,15	114.916,15	114.916,15	114.916,15	114.916,15	215.467,90	1.436.451,98
MG	SANTANA DO PARAISO	3158953	3.334,81	3.668,29	4.001,77	4.335,26	4.668,74	5.002,22	5.002,22	5.335,70	5.335,70	5.335,70	5.335,70	5.335,70	10.004,52	66.696,33
MG	SAO BENTO ABADE	3160801	37.946,89	41.741,58	45.536,27	49.330,96	53.125,65	56.920,34	56.920,34	60.715,02	60.715,02	60.715,02	60.715,02	60.715,02	113.840,74	758.937,87
MG	SAO FRANCISCO	3161106	88.796,23	97.675,86	106.555,48	115.435,10	124.314,73	133.194,35	133.194,35	142.073,97	142.073,97	142.073,97	142.073,97	142.073,97	266.388,80	1.775.924,75
MG	SAO GOTAR															



MG	SAO JOSE DO JACURI	3163508	32.164,15	35.380,57	38.596,98	41.813,40	45.029,81	48.246,23	48.246,23	51.462,64	51.462,64	51.462,64	51.462,64	51.462,64	96.492,55	643.283,12
MG	SAO SEBASTIAO DO ANTA	3164472	14.014,26	15.415,68	16.817,11	18.218,53	19.619,96	21.021,39	21.021,39	22.422,81	22.422,81	22.422,81	22.422,81	22.422,81	42.042,84	280.285,21
MG	SARDOA	3165503	47.312,60	52.043,86	56.775,12	61.506,38	66.237,64	70.968,90	70.968,90	75.700,16	75.700,16	75.700,16	75.700,16	75.700,16	141.937,88	946.252,08
MG	SENADOR AMARAL	3165578	44.209,56	48.630,52	53.051,48	57.472,43	61.893,39	66.314,35	66.314,35	70.735,31	70.735,31	70.735,31	70.735,31	70.735,31	132.628,75	884.191,38
MG	SIMONESIA	3167608	253.808,62	279.189,49	304.570,35	329.951,21	355.332,07	380.712,94	380.712,94	406.093,80	406.093,80	406.093,80	406.093,80	406.093,80	761.425,80	5.076.172,42
MG	TAIOBEIRAS	3168002	589.486,81	648.435,49	707.384,17	766.332,86	825.281,54	884.230,22	884.230,22	943.178,90	943.178,90	943.178,90	943.178,90	943.178,90	1.768.460,35	11.789.736,16
MG	TOLEDO	3169109	56.992,84	62.692,12	68.391,41	74.090,69	79.789,98	85.489,26	85.489,26	91.188,54	91.188,54	91.188,54	91.188,54	91.188,54	170.978,61	1.139.856,87
MG	TRES PONTAS	3169406	41.473,81	45.621,19	49.768,57	53.915,96	58.063,34	62.210,72	62.210,72	66.358,10	66.358,10	66.358,10	66.358,10	66.358,10	124.421,51	829.476,32
MG	TUPACIGUARA	3169604	46.864,77	51.551,25	56.237,72	60.924,20	65.610,68	70.297,16	70.297,16	74.983,63	74.983,63	74.983,63	74.983,63	74.983,63	140.594,40	937.295,49
MG	UBAI	3170008	30.218,48	33.240,33	36.262,18	39.284,03	42.305,88	45.327,72	45.327,72	48.349,57	48.349,57	48.349,57	48.349,57	48.349,57	90.655,53	604.369,72
MG	VARIAO DE MINAS	3170750	80.349,12	88.384,03	96.418,94	104.453,85	112.488,77	120.523,68	120.523,68	128.558,59	128.558,59	128.558,59	128.558,59	128.558,59	241.047,42	1.606.982,44
MG	VARZELANDIA	3170909	53.026,30	58.328,93	63.631,56	68.934,19	74.236,82	79.539,45	79.539,45	84.842,09	84.842,09	84.842,09	84.842,09	84.842,09	159.078,98	1.060.526,13
MG	VIRGEM DA LAPA	3171600	237.322,62	261.054,89	284.787,15	308.519,41	332.251,67	355.983,94	355.983,94	379.716,20	379.716,20	379.716,20	379.716,20	379.716,20	711.967,79	4.746.452,41
MS	AMAMBAI	5000609	197.545,86	217.300,44	237.055,03	256.809,62	276.564,20	296.318,79	296.318,79	316.073,37	316.073,37	316.073,37	316.073,37	316.073,37	592.637,67	3.950.917,25
MS	ANTONIO JOAO	5000906	22.446,29	24.690,92	26.935,55	29.180,18	31.424,81	33.669,44	33.669,44	35.914,07	35.914,07	35.914,07	35.914,07	35.914,07	67.338,96	448.925,94
MS	CORONEL SAPUCAIA	5003157	76.685,46	84.354,01	92.022,55	99.691,10	107.359,64	115.028,19	115.028,19	122.696,74	122.696,74	122.696,74	122.696,74	122.696,74	230.056,44	1.533.709,28
MS	DEODAPOLIS	5003454	111.211,52	122.332,67	133.453,83	144.574,98	155.696,13	166.817,28	166.817,28	177.938,44	177.938,44	177.938,44	177.938,44	177.938,44	333.634,64	2.224.230,53
MS	FATIMA DO SUL	5003801	16.452,15	18.097,36	19.742,58	21.387,79	23.033,01	24.678,22	24.678,22	26.323,44	26.323,44	26.323,44	26.323,44	26.323,44	49.356,50	329.043,03
MS	LADARIO	5005202	12.571,14	13.828,26	15.085,37	16.342,49	17.599,60	18.856,72	18.856,72	20.113,83	20.113,83	20.113,83	20.113,83	20.113,83	37.713,50	251.422,95
MS	MUNDO NOVO	5005681	12.683,21	13.951,53	15.219,86	16.488,18	17.756,50	19.024,82	19.024,82	20.293,14	20.293,14	20.293,14	20.293,14	20.293,14	38.049,74	253.664,36
MS	PARANHOS	5006358	155.282,59	170.810,85	186.339,11	201.867,37	217.395,63	232.923,89	232.923,89	248.452,15	248.452,15	248.452,15	248.452,15	248.452,15	465.847,82	3.105.651,90
MS	TACURU	5007950	63.460,77	69.806,85	76.152,93	82.499,00	88.845,08	95.191,16	95.191,16	101.537,24	101.537,24	101.537,24	101.537,24	101.537,24	190.382,37	1.269.215,52
MT	ARAPUTANGA	5101258	7.620,53	8.382,59	9.144,64	9.906,70	10.668,75	11.430,80	11.430,80	12.192,86	12.192,86	12.192,86	12.192,86	12.192,86	22.861,66	152.410,77
MT	ARENAPOLIS	5101308	18.942,67	20.836,94	22.731,20	24.625,47	26.519,74	28.414,01	28.414,01	30.308,27	30.308,27	30.308,27	30.308,27	30.308,27	56.828,10	378.853,49
MT	CAMPINAPOLIS	5102603	131.478,71	144.626,58	157.774,45	170.922,32	184.070,19	197.218,06	197.218,06	210.365,93	210.365,93	210.365,93	210.365,93	210.365,93	394.436,23	2.629.574,25
MT	CARLINDA	5102793	7,87	8,66	9,45	10,24	11,02	11,81	11,81	12,60	12,60	12,60	12,60	12,60	23,68	157,54
MT	GUARANTA DO NORTE	5104104	200.994,39	221.093,83	241.193,27	261.292,71	281.392,15	301.491,59	301.491,59	321.591,03	321.591,03	321.591,03	321.591,03	321.591,03	602.983,28	4.019.887,96
MT	JUINA	5105150	210.810,05	231.891,05	252.972,06	274.053,07	295.134,07	316.215,08	316.215,08	337.296,08	337.296,08	337.296,08	337.296,08	337.296,08	632.430,22	4.216.201,08
MT	JURUENA	5105176	64.884,67	71.373,14	77.861,61	84.350,08	90.838,55	97.327,01	97.327,01	103.815,48	103.815,48	103.815,48	103.815,48	103.815,48	194.654,11	1.297.693,58
MT	LUCIARA	5105309	15.534,05	17.087,46	18.640,87	20.194,27	21.747,68	23.301,08	23.301,08	24.854,49	24.854,49	24.854,49	24.854,49	24.854,49	46.602,24	310.681,18
MT	MATUPA	5105606	108.333,01	119.166,31	129.999,61	140.832,92	151.666,22	162.499,52	162.499,52	173.332,82	173.332,82	173.332,82	173.332,82	173.332,82	324.999,12	2.166.660,33
MT	MIRASSOL DOESTE	5105622	77.953,60	85.748,95	93.544,31	101.339,68	109.135,04	116.930,39	116.930,39	124.725,75	124.725,75	124.725,75	124.725,75	124.725,75	233.860,89	1.559.072,00
MT	NOVA BRASILANDIA	5106208	77.499,03	85.248,93	92.998,83	100.748,73	108.498,64	116.248,54	116.248,54	123.998,44	123.998,44	123.998,44	123.998,44	123.998,44	232.497,16	1.549.980,60
MT	NOVA MONTE VERDE	5108956	63.272,25	69.599,47	75.926,70	82.253,92	88.581,15	94.908,38	94.908,38	101.235,60	101.235,60	101.235,60	101.235,60	101.235,60	189.816,82	1.265.445,07
MT	POCONE	5106505	153.166,53	168.483,18	183.799,84	199.116,49	214.433,14	229.749,80	229.749,80	245.066,45	245.066,45	245.066,45	245.066,45	245.066,45	459.499,67	3.063.330,70
MT	PONTES E LACERDA	5106752	221.585,34	243.743,88	265.902,41	288.060,95	310.219,48	332.378,03	332.378,03	354.536,56	354.536,56	354.536,56	354.536,56	354.536,56	664.756,04	4.431.706,96
MT	RIO BRANCO	5107206	50.305,07	55.335,57	60.366,08	65.396,59	70.427,10	75.457,60	75.457,60	80.488,11	80.488,11	80.488,11	80.488,11	80.488,11	150.915,27	1.006.101,43
MT	SAO JOSE DO RIO CLARO	5107305	35.263,52	38.789,87	42.316,22	45.842,57	49.368,93	52.895,28	52.895,28	56.421,63	56.421,63	56.421,63	56.421,63	56.421,63	105.790,61	705.270,43
MT	SAO JOSE DOS QUATRO MARCOS	5107107	72.852,38	80.137,62	87.422,86	94.708,10	101.993,34	109.278,57	109.278,57	116.563,81	116.563,81	116.563,81	116.563,81	116.563,81	218.557,24	1.457.047,73
PA	ABAETETUBA	1500107	3.397.552,76	3.737.308,04	4.077.063,31	4.416.818,59	4.756.573,87	5.096.329,14	5.096.329,14	5.436.084,42	5.436.084,42	5.436.084,42	5.436.084,42	5.436.084,42	10.192.658,20	67.951.055,15
PA	ABEL FIGUEIREDO	1500131	102.179,35	112.397,28	122.615,22	132.833,15	143.051,09	153.269,02	153.269,02	163.486,96	163.486,96	163.486,96	163.486,96	163.486,96	306.538,12	2.043.587,05
PA	ACARA	1500206	1.786.994,96	1.965.694,45	2.144.393,95	2.323.093,45	2.501.792,94	2.680.492,44	2.680.492,44	2.859.191,93	2.859.191,93	2.859.191,93	2.859.191,93	2.859.191,93	5.360.984,81	35.739.899,09
PA	AFUA	1500305	872.592,71	959.851,98	1.047.111,25	1.134.370,52	1.221.629,79	1.308.889,06	1.308.889,06	1.396.148,33	1.396.148,33	1.396.148,33	1.396.148,33	1.396.148,33	2.617.778,02	17.451.854,04
PA	AGUA AZUL DO NORTE	1500347	135.256,22	148.781,85	162.307,47	175.833,09	189.358,72	202.884,34	202.884,34	216.409,96	216.409,96	216.409,96	216.409,96	216.409,96	405.768,75	2.705.124,58
PA	ALENQUER	1500404	1.232.998,97	1.356.298,87	1.479.598,76	1.602.898,66	1.726.198,56	1.849.498,45	1.849.498,45	1.972.798,35	1.972.798,35	1.972.798,35	1.972.798,35	1.972.798,35	3.698.996,86	24.659.979,33
PA	ALMEIRIM	1500503	1.463.397,08	1.609.736,78	1.756.076,49	1.902.416,20	2.048.755,90	2.195.095,61	2.195.095,61	2.341.435,32	2.341.435,32	2.341.435,32	2.341.435,32	2.341.435,32	4.390.191,13	29.267.941,40
PA	ALTAMIRA	1500602	1.766.826,81	1.943.509,49	2.120.192,17	2.296.874,85	2.473.557,53	2.650.240,21	2.650.240,21	2.826.922,89	2.826.922,89	2.826.922,89	2.826.922,89	2.826.922,89	5.300.480,32	



PA	BENEVIDES	1501501	917.900,09	1.009.690,10	1.101.480,10	1.193.270,11	1.285.060,12	1.376.850,13	1.376.850,13	1.468.640,14	1.468.640,14	1.468.640,14	1.468.640,14	1.468.640,14	2.753.700,17	18.358.001,65
PA	BOM JESUS DO TOCANTINS	1501576	343.748,14	378.122,95	412.497,76	446.872,58	481.247,39	515.622,20	515.622,20	549.997,02	549.997,02	549.997,02	549.997,02	549.997,02	1.031.244,33	6.874.962,65
PA	BRAGANCA	1501709	1.731.735,77	1.904.909,35	2.078.082,92	2.251.256,50	2.424.430,07	2.597.603,65	2.597.603,65	2.770.777,23	2.770.777,23	2.770.777,23	2.770.777,23	2.770.777,23	5.195.207,22	34.634.715,28
PA	BRASIL NOVO	1501725	1.124.424,09	1.236.866,49	1.349.308,90	1.461.751,31	1.574.193,72	1.686.636,13	1.686.636,13	1.799.078,54	1.799.078,54	1.799.078,54	1.799.078,54	1.799.078,54	3.373.272,16	22.488.481,63
PA	BREJO GRANDE DO ARAGUAIA	1501758	161.128,96	177.241,85	193.354,75	209.467,65	225.580,54	241.693,44	241.693,44	257.806,34	257.806,34	257.806,34	257.806,34	257.806,34	483.386,94	3.222.579,27
PA	BREU BRANCO	1501782	742.428,68	816.671,55	890.914,42	965.157,28	1.039.400,15	1.113.643,02	1.113.643,02	1.187.885,89	1.187.885,89	1.187.885,89	1.187.885,89	1.187.885,89	2.227.285,95	14.848.573,52
PA	BREVES	1501808	4.595.829,69	5.055.412,66	5.514.995,63	5.974.578,60	6.434.161,56	6.893.744,53	6.893.744,53	7.353.327,50	7.353.327,50	7.353.327,50	7.353.327,50	7.353.327,50	13.787.489,00	91.916.593,70
PA	BUJARU	1501907	551.861,71	607.047,88	662.234,06	717.420,23	772.606,40	827.792,57	827.792,57	882.978,74	882.978,74	882.978,74	882.978,74	882.978,74	1.655.585,05	11.037.234,17
PA	CACHOEIRA DO ARARI	1502004	309.275,84	340.203,42	371.131,00	402.058,59	432.986,17	463.913,75	463.913,75	494.841,34	494.841,34	494.841,34	494.841,34	494.841,34	927.827,43	6.185.516,65
PA	CACHOEIRA DO PIRIA	1501956	407.962,59	448.758,85	489.555,11	530.351,37	571.147,63	611.943,89	611.943,89	652.740,14	652.740,14	652.740,14	652.740,14	652.740,14	1.223.887,71	8.159.251,74
PA	CAMETA	1502103	2.531.138,38	2.784.252,22	3.037.366,05	3.290.479,89	3.543.593,73	3.796.707,56	3.796.707,56	4.049.821,40	4.049.821,40	4.049.821,40	4.049.821,40	4.049.821,40	7.593.415,07	50.622.767,46
PA	CAPANEMA	1502202	508.779,79	559.657,77	610.535,75	661.413,73	712.291,71	763.169,69	763.169,69	814.047,67	814.047,67	814.047,67	814.047,67	814.047,67	1.526.339,28	10.175.595,76
PA	CAPITAO POÇO	1502301	763.375,90	839.713,48	916.051,07	992.388,66	1.068.726,25	1.145.063,84	1.145.063,84	1.221.401,43	1.221.401,43	1.221.401,43	1.221.401,43	1.221.401,43	2.290.127,62	15.267.517,81
PA	CASTANHAL	1502400	2.193.548,34	2.412.903,17	2.632.258,00	2.851.612,84	3.070.967,67	3.290.322,50	3.290.322,50	3.509.677,34	3.509.677,34	3.509.677,34	3.509.677,34	3.509.677,34	6.580.644,94	43.870.966,66
PA	CHAVES	1502509	763.775,27	840.152,79	916.530,32	992.907,85	1.069.285,37	1.145.662,90	1.145.662,90	1.222.040,42	1.222.040,42	1.222.040,42	1.222.040,42	1.222.040,42	2.291.325,75	15.275.505,25
PA	COLARES	1502608	256.947,72	282.642,50	308.337,27	334.032,04	359.726,82	385.421,59	385.421,59	411.116,36	411.116,36	411.116,36	411.116,36	411.116,36	770.843,13	5.138.954,46
PA	CONCEICAO DO ARAGUAIA	1502707	324.571,90	357.029,09	389.486,28	421.943,47	454.400,66	486.857,85	486.857,85	519.315,04	519.315,04	519.315,04	519.315,04	519.315,04	973.715,66	6.491.437,96
PA	CONCORDIA DO PARA	1502756	1.437.639,25	1.581.403,18	1.725.167,10	1.868.931,02	2.012.694,95	2.156.458,87	2.156.458,87	2.300.222,80	2.300.222,80	2.300.222,80	2.300.222,80	2.300.222,80	4.312.917,67	28.752.784,91
PA	CUMARU DO NORTE	1502764	439.822,87	483.805,16	527.787,45	571.769,74	615.752,02	659.734,31	659.734,31	703.716,60	703.716,60	703.716,60	703.716,60	703.716,60	1.319.468,53	8.796.457,39
PA	CURIONOPOLIS	1502772	893.818,39	983.200,23	1.072.582,07	1.161.963,91	1.251.345,75	1.340.727,59	1.340.727,59	1.430.109,43	1.430.109,43	1.430.109,43	1.430.109,43	1.430.109,43	2.681.455,09	17.876.367,77
PA	CURRALINHO	1502806	1.112.957,94	1.224.253,73	1.335.549,53	1.446.845,32	1.558.141,12	1.669.436,91	1.669.436,91	1.780.732,70	1.780.732,70	1.780.732,70	1.780.732,70	1.780.732,70	3.338.873,76	22.259.158,72
PA	CURUA	1502855	248.394,77	273.234,25	298.073,73	322.913,21	347.752,69	372.592,16	372.592,16	397.431,64	397.431,64	397.431,64	397.431,64	397.431,64	745.184,27	4.967.895,44
PA	CURUCA	1502905	747.339,23	822.073,16	896.807,08	971.541,00	1.046.274,92	1.121.008,85	1.121.008,85	1.195.742,77	1.195.742,77	1.195.742,77	1.195.742,77	1.195.742,77	2.242.017,61	14.946.784,55
PA	DOM ELISEU	1502939	1.086.684,92	1.195.353,41	1.304.021,90	1.412.690,40	1.521.358,89	1.630.027,38	1.630.027,38	1.738.695,87	1.738.695,87	1.738.695,87	1.738.695,87	1.738.695,87	3.260.054,70	21.733.698,33
PA	ELDORADO DO CARAJAS	1502954	857.710,01	943.481,01	1.029.252,01	1.115.023,01	1.200.794,01	1.286.565,01	1.286.565,01	1.372.336,01	1.372.336,01	1.372.336,01	1.372.336,01	1.372.336,01	2.573.129,92	17.154.200,04
PA	FARO	1503002	462.883,81	509.172,19	555.460,57	601.748,96	648.037,34	694.325,72	694.325,72	740.614,10	740.614,10	740.614,10	740.614,10	740.614,10	1.388.651,35	9.257.676,16
PA	FLORESTA DO ARAGUAIA	1503044	138.836,70	152.720,37	166.604,05	180.487,72	194.371,39	208.255,06	208.255,06	222.138,73	222.138,73	222.138,73	222.138,73	222.138,73	416.510,18	2.776.734,18
PA	GARRAFAO DO NORTE	1503077	482.536,61	530.790,26	579.043,92	627.297,59	675.551,25	723.804,90	723.804,90	772.058,56	772.058,56	772.058,56	772.058,56	772.058,56	1.447.609,77	9.650.732,00
PA	GOIANESIA DO PARA	1503093	398.400,65	438.240,71	478.080,77	517.920,84	557.760,90	597.600,97	597.600,97	637.441,03	637.441,03	637.441,03	637.441,03	637.441,03	1.195.201,85	7.968.012,81
PA	GURUPA	1503101	2.016.636,63	2.218.300,29	2.419.963,95	2.621.627,62	2.823.291,28	3.024.954,94	3.024.954,94	3.226.618,60	3.226.618,60	3.226.618,60	3.226.618,60	3.226.618,60	6.049.909,83	40.332.732,48
PA	IGARAPE-ACU	1503200	434.975,97	478.473,57	521.971,17	565.468,76	608.966,36	652.463,96	652.463,96	695.961,56	695.961,56	695.961,56	695.961,56	695.961,56	1.304.927,83	8.699.519,38
PA	IGARAPE-MIRI	1503309	1.262.681,22	1.388.949,34	1.515.217,46	1.641.485,58	1.767.753,70	1.894.021,82	1.894.021,82	2.020.289,94	2.020.289,94	2.020.289,94	2.020.289,94	2.020.289,94	3.788.043,57	25.253.624,21

PA	INHANGAPI	1503408	55.518,87	61.070,76	66.622,65	72.174,53	77.726,42	83.278,31	83.278,31	88.830,20	88.830,20	88.830,20	88.830,20	88.830,20	166.556,66	1.110.377,51
PA	IPIXUNA DO PARA	1503457	1.057.398,65	1.163.138,52	1.268.878,38	1.374.618,25	1.480.358,11	1.586.097,97	1.586.097,97	1.691.837,84	1.691.837,84	1.691.837,84	1.691.837,84	1.691.837,84	3.172.195,88	21.147.972,93
PA	IRITUIA	1503507	512.652,46	563.917,70	615.182,95	666.448,19	717.713,44	768.978,68	768.978,68	820.243,93	820.243,93	820.243,93	820.243,93	820.243,93	1.537.957,30	10.253.049,05
PA	ITAITUBA	1503606	2.032.017,09	2.235.218,80	2.438.420,51	2.641.622,21	2.844.823,92	3.048.025,63	3.048.025,63	3.251.227,34	3.251.227,34	3.251.227,34	3.251.227,34	3.251.227,34	6.096.051,20	40.640.341,69
PA	ITUPIRANGA	1503705	1.154.289,72	1.269.718,70	1.385.147,67	1.500.576,64	1.616.005,61	1.731.434,58	1.731.434,58	1.846.863,55	1.846.863,55	1.846.863,55	1.846.863,55	1.846.863,55	3.462.869,12	23.085.794,37
PA	JACAREACANGA	1503754	984.355,75	1.082.791,32	1.181.226,90	1.279.662,47	1.378.098,05	1.476.533,62	1.476.533,62	1.574.969,19	1.574.969,19	1.574.969,19	1.574.969,19	1.574.969,19	2.953.067,18	19.687.114,86
PA	JACUNDA	1503804	629.258,53	692.184,38	755.110,23	818.036,09	880.961,94	943.887,79	943.887,79	1.006.813,64	1.006.813,64	1.006.813,64	1.006.813,64	1.006.813,64	1.887.775,53	12.585.170,48
PA	JURUTI	1503903	498.756,82	548.632,50	598.508,18	648.383,87	698.259,55	748.135,23	748.135,23	798.010,91	798.010,91	798.010,91	798.010,91	798.010,91	1.496.270,39	9.975.136,32
PA	LIMOEIRO DO AJURU	1504000	615.544,02	677.098,42	738.652,82	800.207,23	861.761,63	923.316,03	923.316,03	984.870,43	984.870,43	984.870,43	984.870,43	984.870,43	1.846.631,99	12.310.880,32
PA	MAE DO RIO	1504059	817.498,51	899.248,36	980.998,21	1.062.748,06	1.144.497,91	1.226.247,76	1.226.247,76	1.307.997,61	1.307.997,61	1.307.997,61	1.307.997,61	1.307.997,61	2.452.495,47	16.349.970,09
PA	MAGALHAES BARATA	1504109	209.964,50	230.960,95	251.957,40	272.953,85	293.950,30	314.946,75	314.946,75	335.943,20	335.943,20	335.943,20	335.943,20	335.943,20	629.893,57	4.199.290,07
PA	MARABA	1504208	992.957,31	1.092.253,04	1.191.548,77	1.290.844,51	1.390.140,24	1.489.435,97	1.489.435,97	1.588.731,70	1.588.731,70	1.588.731,70				



PA	MOJU	1504703	2.201.602,35	2.421.762,58	2.641.922,81	2.862.083,05	3.082.243,28	3.302.403,52	3.302.403,52	3.522.563,75	3.522.563,75	3.522.563,75	3.522.563,75	3.522.563,75	6.604.806,97	44.032.046,83
PA	MOJUI DOS CAMPOS	1504752	396.866,26	436.552,89	476.239,52	515.926,14	555.612,77	595.299,39	595.299,39	634.986,02	634.986,02	634.986,02	634.986,02	634.986,02	1.190.598,72	7.937.325,18
PA	MONTE ALEGRE	1504802	1.258.350,30	1.384.185,33	1.510.020,36	1.635.855,39	1.761.690,42	1.887.525,45	1.887.525,45	2.013.360,48	2.013.360,48	2.013.360,48	2.013.360,48	2.013.360,48	3.775.050,84	25.167.005,94
PA	MUANA	1504901	1.689.106,78	1.858.017,45	2.026.928,13	2.195.838,81	2.364.749,48	2.533.660,16	2.533.660,16	2.702.570,84	2.702.570,84	2.702.570,84	2.702.570,84	2.702.570,84	5.067.320,25	33.782.135,42
PA	NOVA ESPERANCA DO PIRIA	1504950	446.026,20	490.628,82	535.231,44	579.834,05	624.436,67	669.039,29	669.039,29	713.641,91	713.641,91	713.641,91	713.641,91	713.641,91	1.338.078,53	8.920.523,84
PA	NOVA IPIXUNA	1504976	153.708,50	169.079,35	184.450,20	199.821,05	215.191,90	230.562,75	230.562,75	245.933,60	245.933,60	245.933,60	245.933,60	245.933,60	461.125,51	3.074.170,01
PA	NOVA TIMBOTEUA	1505007	189.705,93	208.676,52	227.647,11	246.617,71	265.588,30	284.558,89	284.558,89	303.529,49	303.529,49	303.529,49	303.529,49	303.529,49	569.117,86	3.794.118,66
PA	NOVO PROGRESSO	1505031	792.806,68	872.087,35	951.368,02	1.030.648,68	1.109.929,35	1.189.210,02	1.189.210,02	1.268.490,69	1.268.490,69	1.268.490,69	1.268.490,69	1.268.490,69	2.378.419,95	15.856.133,52
PA	NOVO REPARTIMENTO	1505064	940.850,70	1.034.935,77	1.129.020,84	1.223.105,91	1.317.190,98	1.411.276,05	1.411.276,05	1.505.361,12	1.505.361,12	1.505.361,12	1.505.361,12	1.505.361,12	2.822.552,06	18.817.013,96
PA	OBIDOS	1505106	846.965,92	931.662,52	1.016.359,11	1.101.055,70	1.185.752,29	1.270.448,88	1.270.448,88	1.355.145,47	1.355.145,47	1.355.145,47	1.355.145,47	1.355.145,47	2.540.897,72	16.939.318,37
PA	OEIRAS DO PARA	1505205	826.517,72	909.169,49	991.821,27	1.074.473,04	1.157.124,81	1.239.776,58	1.239.776,58	1.322.428,35	1.322.428,35	1.322.428,35	1.322.428,35	1.322.428,35	2.479.553,12	16.530.354,36
PA	ORIXIMINA	1505304	721.523,72	793.676,09	865.828,46	937.980,83	1.010.133,20	1.082.285,57	1.082.285,57	1.154.437,94	1.154.437,94	1.154.437,94	1.154.437,94	1.154.437,94	2.164.571,06	14.430.474,20
PA	OUREM	1505403	285.669,28	314.236,20	342.803,13	371.370,06	399.936,99	428.503,91	428.503,91	457.070,84	457.070,84	457.070,84	457.070,84	457.070,84	857.007,76	5.713.385,44
PA	OURILANDIA DO NORTE	1505437	398.182,17	438.000,38	477.818,60	517.636,81	557.455,03	597.273,25	597.273,25	637.091,46	637.091,46	637.091,46	637.091,46	637.091,46	1.194.546,43	7.963.643,22
PA	PACAIA	1505486	1.684.319,44	1.852.751,39	2.021.183,33	2.189.615,28	2.358.047,22	2.526.479,16	2.526.479,16	2.694.911,11	2.694.911,11	2.694.911,11	2.694.911,11	2.694.911,11	5.052.958,25	33.686.388,78
PA	PALESTINA DO PARA	1505494	106.897,12	117.586,83	128.276,54	138.966,25	149.655,97	160.345,68	160.345,68	171.035,39	171.035,39	171.035,39	171.035,39	171.035,39	320.691,44	2.137.942,46
PA	PARAGOMINAS	1505502	841.560,41	925.716,44	1.009.872,48	1.094.028,53	1.178.184,57	1.262.340,60	1.262.340,60	1.346.496,64	1.346.496,64	1.346.496,64	1.346.496,64	1.346.496,64	2.524.681,17	16.831.208,00
PA	PAU DARCO	1505551	201.901,77	222.091,95	242.282,12	262.472,30	282.662,48	302.852,66	302.852,66	323.042,83	323.042,83	323.042,83	323.042,83	323.042,83	605.705,39	4.038.035,48
PA	PEIXE-BOI	1505601	406.836,16	447.519,78	488.203,39	528.887,01	569.570,62	610.254,24	610.254,24	650.937,86	650.937,86	650.937,86	650.937,86	650.937,86	1.220.508,39	8.136.723,13
PA	PICARRA	1505635	505.838,95	556.422,85	607.006,74	657.590,63	708.174,53	758.758,42	758.758,42	809.342,32	809.342,32	809.342,32	809.342,32	809.342,32	1.517.516,77	10.116.778,91
PA	PLACAS	1505650	876.040,36	963.644,39	1.051.248,43	1.138.852,46	1.226.456,50	1.314.060,53	1.314.060,53	1.401.664,57	1.401.664,57	1.401.664,57	1.401.664,57	1.401.664,57	2.628.121,01	17.520.807,06
PA	PONTA DE PEDRAS	1505700	756.374,25	832.011,67	907.649,10	983.286,52	1.058.923,95	1.134.561,37	1.134.561,37	1.210.198,80	1.210.198,80	1.210.198,80	1.210.198,80	1.210.198,80	2.269.122,65	15.127.484,88
PA	PORTEL	1505809	2.636.106,49	2.899.717,13	3.163.327,78	3.426.938,43	3.690.549,08	3.954.159,72	3.954.159,72	4.217.770,37	4.217.770,37	4.217.770,37	4.217.770,37	4.217.770,37	7.908.319,40	52.722.129,60
PA	PORTO DE MOZ	1505908	1.920.294,75	2.112.324,22	2.304.353,70	2.496.383,17	2.688.412,65	2.880.442,12	2.880.442,12	3.072.471,60	3.072.471,60	3.072.471,60	3.072.471,60	3.072.471,60	5.760.884,17	38.405.894,90
PA	PRAINHA	1506005	1.497.228,68	1.646.951,55	1.796.674,42	1.946.397,28	2.096.120,15	2.245.843,02	2.245.843,02	2.395.565,89	2.395.565,89	2.395.565,89	2.395.565,89	2.395.565,89	4.491.685,94	29.944.573,51
PA	PRIMAVERA	1506104	37.196,71	40.916,38	44.636,05	48.355,72	52.075,39	55.795,07	55.795,07	59.514,74	59.514,74	59.514,74	59.514,74	59.514,74	111.590,19	743.934,28
PA	QUATIPURU	1506112	79.280,92	87.209,01	95.137,10	103.065,19	110.993,29	118.921,38	118.921,38	126.849,47	126.849,47	126.849,47	126.849,47	126.849,47	237.842,82	1.585.618,44
PA	REDENCAO	1506138	1.317.787,22	1.449.565,94	1.581.344,66	1.713.123,38	1.844.902,10	1.976.680,82	1.976.680,82	2.108.459,54	2.108.459,54	2.108.459,54	2.108.459,54	2.108.459,54	3.953.361,61	26.355.744,25
PA	RONDON DO PARA	1506187	480.175,21	528.192,73	576.210,26	624.227,78	672.245,30	720.262,82	720.262,82	768.280,34	768.280,34	768.280,34	768.280,34	768.280,34	1.440.525,55	9.603.504,17
PA	RUROPOLIS	1506195	447.132,46	491.845,70	536.558,95	581.272,19	625.985,44	670.698,68	670.698,68	715.411,93	715.411,93	715.411,93	715.411,93	715.411,93	1.341.397,29	8.942.649,04
PA	SALINOPOLIS	1506203	598.894,91	658.784,40	718.673,89	778.563,38	838.452,87	898.342,36	898.342,36	958.231,85	958.231,85	958.231,85	958.231,85	958.231,85	1.796.684,69	11.977.898,11
PA	SALVATERRA	1506302	613.596,08	674.955,68	736.315,29	797.674,90	859.034,50	920.394,11	920.394,11	981.753,72	981.753,72	981.753,72	981.753,72	981.753,72	1.840.788,15	12.271.921,42
PA	SANTA BARBARA DO PARA	1506351	210.212,02	231.233,23	252.254,43	273.275,63	294.296,83	315.318,04	315.318,04	336.339,24	336.339,24	336.339,24	336.339,24	336.339,24	630.636,14	4.204.240,56
PA	SANTA CRUZ DO ARARI	1506401	224.915,82	247.407,41	269.898,99	292.390,57	314.882,16	337.373,75	337.373,75	359.865,33	359.865,33	359.865,33	359.865,33	359.865,33	674.747,48	4.498.316,58
PA	SANTA IZABEL DO PARA	1506500	956.586,60	1.052.245,26	1.147.903,92	1.243.562,58	1.339.221,24	1.434.879,90	1.434.879,90	1.530.538,56	1.530.538,56	1.530.538,56	1.530.538,56	1.530.538,56	2.869.759,77	19.131.731,97
PA	SANTA LUZIA DO PARA	1506559	347.480,20	382.228,22	416.976,24	451.724,26	486.472,28	521.220,30	521.220,30	555.968,32	555.968,32	555.968,32	555.968,32	555.968,32	1.042.440,51	6.949.603,91
PA	SANTA MARIA DAS BARREIRAS	1506583	178.174,70	195.992,17	213.809,64	231.627,11	249.444,59	267.262,06	267.262,06	285.079,53	285.079,53	285.079,53	285.079,53	285.079,53	534.524,17	3.563.494,15
PA	SANTA MARIA DO PARA	1506609	330.583,28	363.641,61	396.699,93	429.758,26	462.816,59	495.874,92	495.874,92	528.933,24	528.933,24	528.933,24	528.933,24	528.933,24	991.749,79	6.611.665,50
PA	SANTANA DO ARAGUAIA	1506708	2.365.390,82	2.601.929,90	2.838.468,98	3.075.008,06	3.311.547,14	3.548.086,22	3.548.086,22	3.784.625,30	3.784.625,30	3.784.625,30	3.784.625,30	3.784.625,30	7.096.172,36	47.307.816,20
PA	SANTAREM	1506807	5.597.702,98	6.157.473,27	6.717.243,57	7.277.013,87	7.836.784,16	8.396.554,46	8.396.554,46	8.956.324,76	8.956.324,76	8.956.324,76	8.956.324,76	8.956.324,76	16.793.108,84	111.954.059,41
PA	SANTAREM NOVO	1506906	27.954,79	30.750,26	33.545,74	36.341,22	39.136,70	41.932,18	41.932,18	44.727,66	44.727,66	44.727,66	44.727,66	44.727,66	83.864,43	559.095,80
PA	SANTO ANTONIO DO TAUÁ	1507003	378.390,34	416.229,37	454.068,40	491.907,43	529.746,47	567.585,50	567.585,50	605.424,53	605.424,53	605.424,53	605.424,53	605.424,53	1.135.170,94	7.567.806,60
PA	SAO CAETANO DE ODIVELAS	1507102	200.573,18	220.630,50	240.687,82	260.745,13	280.802,45	300.859,77	300.859,77	320.917,09	320.917,09	320.917,09	320.917,09	320.917,09	601.719,60	4.011.463,67
PA	SAO DOMINGOS DO ARAGUAIA	1507151	287.467,86	316.214,65	344.961,44	373.708,22	402.455,01	431.201,79	431.201,79	459.948,58	459.948,58	459.948,58	459.948,58	459.948,58	862.403,53	5.749.357,19
PA	SAO DOMINGOS DO CAPIM	1507201	619.864,37	681.850,81	743.837,2											



PA	TERRA ALTA	1507961	176.626,51	194.289,16	211.951,81	229.614,47	247.277,12	264.939,77	264.939,77	282.602,42	282.602,42	282.602,42	282.602,42	282.602,42	529.879,60	3.532.530,31
PA	TERRA SANTA	1507979	506.629,72	557.292,69	607.955,66	658.618,63	709.281,60	759.944,57	759.944,57	810.607,54	810.607,54	810.607,54	810.607,54	810.607,54	1.519.889,10	10.132.594,24
PA	TOME-ACU	1508001	2.194.817,62	2.414.299,39	2.633.781,15	2.853.262,91	3.072.744,67	3.292.226,43	3.292.226,43	3.511.708,19	3.511.708,19	3.511.708,19	3.511.708,19	3.511.708,19	6.584.452,82	43.896.352,37
PA	TRACUATEUA	1508035	514.226,28	565.648,91	617.071,54	668.494,17	719.916,80	771.339,42	771.339,42	822.762,05	822.762,05	822.762,05	822.762,05	822.762,05	1.542.678,79	10.284.525,58
PA	TRAIRAO	1508050	453.986,85	499.385,54	544.784,22	590.182,91	635.581,59	680.980,28	680.980,28	726.378,96	726.378,96	726.378,96	726.378,96	726.378,96	1.361.960,51	9.079.736,98
PA	TUCUMA	1508084	764.174,05	840.591,46	917.008,86	993.426,27	1.069.843,67	1.146.261,08	1.146.261,08	1.222.678,48	1.222.678,48	1.222.678,48	1.222.678,48	1.222.678,48	2.292.522,07	15.283.480,94
PA	TUCURUI	1508100	918.073,77	1.009.881,15	1.101.688,53	1.193.495,90	1.285.303,28	1.377.110,66	1.377.110,66	1.468.918,03	1.468.918,03	1.468.918,03	1.468.918,03	1.468.918,03	2.754.221,27	18.361.475,37
PA	ULIANOPOLIS	1508126	528.948,69	581.843,56	634.738,43	687.633,30	740.528,17	793.423,03	793.423,03	846.317,90	846.317,90	846.317,90	846.317,90	846.317,90	1.586.846,01	10.578.973,72
PA	URUARA	1508159	1.291.316,91	1.420.448,60	1.549.580,29	1.678.711,98	1.807.843,67	1.936.975,36	1.936.975,36	2.066.107,05	2.066.107,05	2.066.107,05	2.066.107,05	2.066.107,05	3.873.950,65	25.826.338,07
PA	VIGIA	1508209	874.844,83	962.329,31	1.049.813,79	1.137.298,27	1.224.782,75	1.312.267,24	1.312.267,24	1.399.751,72	1.399.751,72	1.399.751,72	1.399.751,72	1.399.751,72	2.624.534,38	17.496.896,41
PA	VESEU	1508308	1.577.359,74	1.735.095,71	1.892.831,69	2.050.567,66	2.208.303,64	2.366.039,61	2.366.039,61	2.523.775,58	2.523.775,58	2.523.775,58	2.523.775,58	2.523.775,58	4.732.079,16	31.547.194,72
PA	XINGUARA	1508407	687.829,85	756.612,83	825.395,81	894.178,80	962.961,78	1.031.744,77	1.031.744,77	1.100.527,75	1.100.527,75	1.100.527,75	1.100.527,75	1.100.527,75	2.063.489,47	13.756.596,83
PB	AGUA BRANCA	2500106	226.149,72	248.764,69	271.379,67	293.994,64	316.609,61	339.224,59	339.224,59	361.839,56	361.839,56	361.839,56	361.839,56	361.839,56	678.449,18	4.522.994,49
PB	AGUIAR	2500205	315.954,44	347.549,88	379.145,32	410.740,76	442.336,21	473.931,65	473.931,65	505.527,09	505.527,09	505.527,09	505.527,09	505.527,09	947.863,25	6.319.088,61
PB	ALAGOA GRANDE	2500304	416.912,92	458.604,21	500.295,50	541.986,79	583.678,08	625.369,37	625.369,37	667.060,66	667.060,66	667.060,66	667.060,66	667.060,66	1.250.738,66	8.338.258,20
PB	ALAGOA NOVA	2500403	481.671,85	529.839,03	578.006,22	626.173,40	674.340,59	722.507,77	722.507,77	770.674,96	770.674,96	770.674,96	770.674,96	770.674,96	1.445.015,45	9.633.436,88
PB	ALAGOINHA	2500502	236.067,29	259.674,03	283.280,76	306.887,48	330.494,22	354.100,95	354.100,95	377.707,68	377.707,68	377.707,68	377.707,68	377.707,68	708.201,85	4.721.345,93
PB	ALCANTIL	2500536	74.820,27	82.302,30	89.784,32	97.266,35	104.748,38	112.230,41	112.230,41	119.712,43	119.712,43	119.712,43	119.712,43	119.712,43	224.460,88	1.496.405,47
PB	ALGODAO DE JANDAIRA	2500577	1.737,56	1.911,32	2.085,07	2.258,83	2.432,58	2.606,34	2.606,34	2.780,10	2.780,10	2.780,10	2.780,10	2.780,10	5.212,74	34.751,28
PB	ALHANDRA	2500601	175.540,10	193.094,11	210.648,12	228.202,13	245.756,14	263.310,15	263.310,15	280.864,16	280.864,16	280.864,16	280.864,16	280.864,16	526.620,39	3.510.802,09
PB	APARECIDA	2500775	198.566,36	218.423,00	238.279,64	258.136,27	277.992,91	297.849,55	297.849,55	317.706,19	317.706,19	317.706,19	317.706,19	317.706,19	595.699,15	3.971.327,38
PB	ARACAGI	2500809	400.221,96	440.244,15	480.266,35	520.288,54	560.310,74	600.332,94	600.332,94	640.355,13	640.355,13	640.355,13	640.355,13	640.355,13	1.200.665,80	8.004.439,07
PB	ARARA	2500908	115.006,14	126.506,75	138.007,37	149.507,98	161.008,60	172.509,21	172.509,21	184.009,83	184.009,83	184.009,83	184.009,83	184.009,83	345.018,47	2.300.122,88
PB	ARARUNA	2501005	262.028,18	288.231,01	314.433,83	340.636,65	366.839,47	393.042,29	393.042,29	419.245,11	419.245,11	419.245,11	419.245,11	419.245,11	786.084,50	5.240.563,77
PB	AREIA	2501104	460.792,44	506.871,68	552.950,93	599.030,17	645.109,41	691.188,66	691.188,66	737.267,90	737.267,90	737.267,90	737.267,90	737.267,90	1.382.377,23	9.215.848,68
PB	AREIAL	2501203	221.601,37	243.761,51	265.921,65	288.081,79	310.241,93	332.402,07	332.402,07	354.562,21	354.562,21	354.562,21	354.562,21	354.562,21	664.804,15	4.432.027,59
PB	AROEIRAS	2501302	475.489,45	523.038,40	570.587,34	618.136,29	665.685,23	713.234,18	713.234,18	760.783,12	760.783,12	760.783,12	760.783,12	760.783,12	1.426.468,28	9.509.788,95
PB	ASSUNCAO	2501351	87.660,99	96.427,09	105.193,19	113.959,29	122.725,39	131.491,49	131.491,49	140.257,59	140.257,59	140.257,59	140.257,59	140.257,59	262.983,02	1.753.219,90
PB	BAIA DA TRAI CAO	2501401	455.442,12	500.986,33	546.530,54	592.074,75	637.618,96	683.163,17	683.163,17	728.707,38	728.707,38	728.707,38	728.707,38	728.707,38	1.366.326,28	9.108.842,22
PB	BANANEIRAS	2501500	405.985,86	446.584,45	487.183,03	527.781,62	568.380,21	608.978,79	608.978,79	649.577,38	649.577,38	649.577,38	649.577,38	649.577,38	1.217.957,50	8.119.717,15
PB	BARAUNA	2501534	30.812,50	33.893,75	36.975,00	40.056,26	43.137,51	46.218,76	46.218,76	49.300,01	49.300,01	49.300,01	49.300,01	49.300,01	92.437,57	616.250,16
PB	BARRA DE SANTA ROSA	2501609	185.073,83	203.581,21	222.088,59	240.595,98	259.103,36	277.610,74	277.610,74	296.118,13	296.118,13	296.118,13	296.118,13	296.118,13	555.221,56	3.701.476,66
PB	BARRA DE SANTANA	2501575	155.911,43	171.502,57	187.093,71	202.684,86	218.276,00	233.867,14	233.867,14	249.458,29	249.458,29	249.458,29	249.458,29	249.458,29	467.734,34	3.118.228,64
PB	BARRA DE SAO MIGUEL	2501708	278.698,36	306.568,19	334.438,03	362.307,86	390.177,70	418.047,53	418.047,53	445.917,37	445.917,37	445.917,37	445.917,37	445.917,37	836.094,97	5.573.967,02
PB	BAYEUX	2501807	317.787,68	349.566,44	381.345,21	413.123,98	444.902,74	476.681,51	476.681,51	508.460,28	508.460,28	508.460,28	508.460,28	508.460,28	953.362,95	6.355.753,42
PB	BELEM	2501906	108.967,11	119.863,82	130.760,53	141.657,24	152.553,95	163.450,66	163.450,66	174.347,37	174.347,37	174.347,37	174.347,37	174.347,37	326.901,41	2.179.342,23
PB	BELEM DO BREJO DO CRUZ	2502003	131.725,92	144.898,51	158.071,11	171.243,70	184.416,29	197.588,88	197.588,88	210.761,48	210.761,48	210.761,48	210.761,48	210.761,48	395.177,83	2.634.518,52
PB	BERNARDINO BATISTA	2502052	213.932,79	235.326,07	256.719,35	278.112,63	299.505,91	320.899,18	320.899,18	342.292,46	342.292,46	342.292,46	342.292,46	342.292,46	641.798,45	4.278.655,86
PB	BOA VENTURA	2502102	20.299,98	22.329,98	24.359,98	26.389,98	28.419,98	30.449,97	30.449,97	32.479,97	32.479,97	32.479,97	32.479,97	32.479,97	60.900,03	405.999,72
PB	BOA VISTA	2502151	71.803,03	78.983,33	86.163,64	93.343,94	100.524,24	107.704,55	107.704,55	114.884,85	114.884,85	114.884,85	114.884,85	114.884,85	215.409,17	1.436.060,70
PB	BOM SUCESSO	2502300	17.015,32	18.716,86	20.418,39	22.119,92	23.821,46	25.522,99	25.522,99	27.224,52	27.224,52	27.224,52	27.224,52	27.224,52	51.046,05	340.306,58
PB	BONITO DE SANTA FE	2502409	167.762,64	184.538,90	201.315,17	218.091,43	234.867,69	251.643,96	251.643,96	268.420,22	268.420,22	268.420,22	268.420,22	268.420,22	503.288,00	3.355.252,85
PB	BOQUEIRO	2502508	158.483,85	174.332,24	190.180,62	206.029,01	221.877,39	237.725,78	237.725,78	253.574,16	253.574,16	253.574,16	253.574,16	253.574,16	475.451,63	3.169.677,10
PB	BORBOREMA	2502706	29.765,77	32.742,34	35.718,92	38.695,50	41.672,08	44.648,65	44.648,65	47.625,23	47.625,23	47.625,23	47.625,23	47.625,23	89.297,38	595.315,44
PB	BREJO DO CRUZ	2502805	512.775,19	564.052,71	615.330,23	666.607,75	717.885,27	769.162,79	769.162,79	820.440,31	820.440,31	820.440,31	820.440,31	820.440,31	1.538.325,51	10.255.503,79
PB	BREJO DOS SANTOS	2502904	61.829,72	68.012,69	74.195,66	80.378,63	86.561,60	92.744,58	92.744,58	98.927,55	98.927,55	98.927,55	98.927,55	98.927,55	185.489,	



PB	CARAUBAS	2504074	104.434,53	114.877,98	125.321,43	135.764,89	146.208,34	156.651,79	156.651,79	167.095,25	167.095,25	167.095,25	167.095,25	167.095,25	313.303,63	2.088.690,63
PB	CARRAPATEIRA	2504108	81.853,48	90.038,82	98.224,17	106.409,52	114.594,87	122.780,22	122.780,22	130.965,57	130.965,57	130.965,57	130.965,57	130.965,57	245.560,48	1.637.069,63
PB	CASSERENGUE	2504157	91.776,51	100.954,17	110.131,82	119.309,47	128.487,12	137.664,77	137.664,77	146.842,43	146.842,43	146.842,43	146.842,43	146.842,43	275.329,60	1.835.530,38
PB	CATINGUEIRA	2504207	50.443,28	55.487,61	60.531,94	65.576,26	70.620,59	75.664,92	75.664,92	80.709,25	80.709,25	80.709,25	80.709,25	80.709,25	151.329,90	1.008.865,67
PB	CATOLE DO ROCHA	2504306	368.458,88	405.304,77	442.150,66	478.996,55	515.842,43	552.688,32	552.688,32	589.534,21	589.534,21	589.534,21	589.534,21	589.534,21	1.105.376,57	7.369.177,55
PB	CATURITE	2504355	70.063,56	77.069,92	84.076,27	91.082,63	98.088,99	105.095,34	105.095,34	112.101,70	112.101,70	112.101,70	112.101,70	112.101,70	210.190,74	1.401.271,29
PB	CONCEICAO	2504405	385.374,44	423.911,89	462.449,33	500.986,77	539.524,22	578.061,66	578.061,66	616.599,10	616.599,10	616.599,10	616.599,10	616.599,10	1.156.123,27	7.707.488,74
PB	CONDADO	2504504	48.461,09	53.307,20	58.153,31	62.999,42	67.845,53	72.691,64	72.691,64	77.537,74	77.537,74	77.537,74	77.537,74	77.537,74	145.383,34	969.221,87
PB	CONDE	2504603	326.558,60	359.214,46	391.870,32	424.526,18	457.182,04	489.837,90	489.837,90	522.493,76	522.493,76	522.493,76	522.493,76	522.493,76	979.675,74	6.531.171,94
PB	CONGO	2504702	144.684,03	159.152,43	173.620,84	188.089,24	202.557,64	217.026,05	217.026,05	231.494,45	231.494,45	231.494,45	231.494,45	231.494,45	434.052,15	2.893.680,68
PB	COREMAS	2504801	204.724,91	225.197,40	245.669,89	266.142,38	286.614,88	307.087,37	307.087,37	327.559,86	327.559,86	327.559,86	327.559,86	327.559,86	614.174,80	4.094.498,30
PB	CRUZ DO ESPIRITO SANTO	2504900	419.710,12	461.681,13	503.652,14	545.623,15	587.594,17	629.565,18	629.565,18	671.536,19	671.536,19	671.536,19	671.536,19	671.536,19	1.259.130,27	8.394.202,29
PB	CUBATI	2505006	407.164,44	447.880,88	488.597,33	529.313,77	570.030,21	610.746,66	610.746,66	651.463,10	651.463,10	651.463,10	651.463,10	651.463,10	1.221.493,22	8.143.288,67
PB	CUITE	2505105	307.362,69	338.098,96	368.835,23	399.571,50	430.307,77	461.044,04	461.044,04	491.780,31	491.780,31	491.780,31	491.780,31	491.780,31	922.088,00	6.147.253,78
PB	CUITE DE MAMANGUAPE	2505238	199.295,09	219.224,60	239.154,11	259.083,62	279.013,13	298.942,64	298.942,64	318.872,15	318.872,15	318.872,15	318.872,15	318.872,15	597.885,41	3.985.901,99
PB	CUITEGI	2505204	67.628,56	74.391,42	81.154,27	87.917,13	94.679,99	101.442,84	101.442,84	108.205,70	108.205,70	108.205,70	108.205,70	108.205,70	202.885,74	1.352.571,29
PB	CURRAL DE CIMA	2505279	252.325,13	277.557,66	302.790,17	328.022,68	353.255,20	378.487,71	378.487,71	403.720,23	403.720,23	403.720,23	403.720,23	403.720,23	756.975,35	5.046.502,76
PB	CURRAL VELHO	2505303	27.377,25	30.114,97	32.852,70	35.590,43	38.328,15	41.065,88	41.065,88	43.803,60	43.803,60	43.803,60	43.803,60	43.803,60	82.131,82	547.545,08
PB	DAMIAO	2505352	79.445,45	87.389,99	95.334,54	103.279,08	111.223,63	119.168,17	119.168,17	127.112,72	127.112,72	127.112,72	127.112,72	127.112,72	238.336,39	1.588.909,02
PB	DESTERRO	2505402	111.937,55	123.131,31	134.325,06	145.518,82	156.712,57	167.906,33	167.906,33	179.100,08	179.100,08	179.100,08	179.100,08	179.100,08	335.812,74	2.238.751,11
PB	DIAMANTE	2505600	48.276,99	53.104,68	57.932,38	62.760,08	67.587,78	72.415,48	72.415,48	77.243,18	77.243,18	77.243,18	77.243,18	77.243,18	144.831,03	965.539,80
PB	DONA INES	2505709	167.048,17	183.752,99	200.457,80	217.162,62	233.867,44	250.572,25	250.572,25	267.277,07	267.277,07	267.277,07	267.277,07	267.277,07	501.144,59	3.340.963,46
PB	DUAS ESTRADAS	2505808	44.175,40	48.592,93	53.010,47	57.428,02	61.845,56	66.263,09	66.263,09	70.680,63	70.680,63	70.680,63	70.680,63	70.680,63	132.526,29	883.508,00
PB	EMAS	2505907	30.026,29	33.028,92	36.031,55	39.034,18	42.036,81	45.039,44	45.039,44	48.042,07	48.042,07	48.042,07	48.042,07	48.042,07	90.079,01	600.525,99
PB	ESPERANCA	2506004	816.510,46	898.161,51	979.812,55	1.061.463,60	1.143.114,65	1.224.765,69	1.224.765,69	1.306.416,74	1.306.416,74	1.306.416,74	1.306.416,74	1.306.416,74	2.449.531,31	16.330.209,16
PB	FAGUNDES	2506103	130.647,58	143.712,34	156.777,10	169.841,86	182.906,62	195.971,38	195.971,38	209.036,13	209.036,13	209.036,13	209.036,13	209.036,13	391.942,84	2.612.951,75
PB	GADO BRAVO	2506251	309.787,16	340.765,87	371.744,59	402.723,31	433.702,02	464.680,74	464.680,74	495.659,45	495.659,45	495.659,45	495.659,45	495.659,45	929.361,41	6.195.743,09
PB	GUARABIRA	2506301	463.384,60	509.723,06	556.061,52	602.399,98	648.738,44	695.076,90	695.076,90	741.415,36	741.415,36	741.415,36	741.415,36	741.415,36	1.390.153,75	9.267.691,95
PB	GURINHEM	2506400	526.565,76	579.222,33	631.878,91	684.535,48	737.192,06	789.848,63	789.848,63	842.505,21	842.505,21	842.505,21	842.505,21	842.505,21	1.579.697,19	10.531.315,04
PB	GURJAO	2506509	33.862,78	37.249,06	40.635,33	44.021,61	47.407,89	50.794,17	50.794,17	54.180,45	54.180,45	54.180,45	54.180,45	54.180,45	101.588,39	677.255,65
PB	IBIARA	2506608	41.976,20	46.173,82	50.371,44	54.569,06	58.766,68	62.964,30	62.964,30	67.161,92	67.161,92	67.161,92	67.161,92	67.161,92	125.928,63	839.524,03
PB	IGARACY	2502607	90.561,90	99.618,09	108.674,28	117.730,47	126.786,66	135.842,85	135.842,85	144.899,04	144.899,04	144.899,04	144.899,04	144.899,04	271.685,79	1.811.238,09
PB	IMACULADA	2506707	159.710,35	175.681,39	191.652,42	207.623,46	223.594,49	239.565,53	239.565,53	255.536,57	255.536,57	255.536,57	255.536,57	255.536,57	479.131,11	3.194.207,13
PB	INGA	2506806	239.179,38	263.097,32	287.015,26	310.933,20	334.851,14	358.769,08	358.769,08	382.687,01	382.687,01	382.687,01	382.687,01	382.687,01	717.538,11	4.783.587,62
PB	ITABAIANA	2506905	196.021,66	215.623,83	235.225,99	254.828,16	274.430,32	294.032,49	294.032,49	313.634,66	313.634,66	313.634,66	313.634,66	313.634,66	588.065,04	3.920.433,28
PB	ITAPORANGA	2507002	240.048,08	264.052,90	288.057,71	312.062,52	336.067,33	360.072,14	360.072,14	384.076,95	384.076,95	384.076,95	384.076,95	384.076,95	720.144,21	4.800.961,78
PB	ITAPOROROCA	2507101	553.891,16	609.280,27	664.669,38	720.058,50	775.447,62	830.836,73	830.836,73	886.225,84	886.225,84	886.225,84	886.225,84	886.225,84	1.661.673,41	11.077.823,00
PB	ITATUBA	2507200	110.020,76	121.022,84	132.024,91	143.026,99	154.029,07	165.031,14	165.031,14	176.033,22	176.033,22	176.033,22	176.033,22	176.033,22	330.062,37	2.200.415,32
PB	JACARAU	2507309	228.733,59	251.606,95	274.480,32	297.353,67	320.227,03	343.100,40	343.100,40	365.973,76	365.973,76	365.973,76	365.973,76	365.973,76	686.200,83	4.574.671,99
PB	JERICO	2507408	171.854,21	189.039,63	206.225,06	223.410,48	240.595,90	257.781,32	257.781,32	274.966,74	274.966,74	274.966,74	274.966,74	274.966,74	515.562,72	3.437.084,34
PB	JOCA CLAUDINO	2513653	88.437,28	97.281,01	106.124,74	114.968,46	123.812,19	132.655,92	132.655,92	141.499,65	141.499,65	141.499,65	141.499,65	141.499,65	265.311,91	1.768.745,68
PB	JUAREZ TAVORA	2507606	135.073,05	148.580,35	162.087,66	175.594,96	189.102,27	202.609,57	202.609,57	216.116,88	216.116,88	216.116,88	216.116,88	216.116,88	405.219,20	2.701.461,03
PB	JUAZEIRINHO	2507705	306.150,87	336.765,95	367.381,04	397.996,13	428.611,21	459.226,30	459.226,30	489.841,39	489.841,39	489.841,39	489.841,39	489.841,39	918.452,51	6.123.017,26
PB	JURUPIRANGA	2507903	324.874,19	357.361,60	389.849,02	422.336,44	454.823,86	487.311,28	487.311,28	519.798,69	519.798,69	519.798,69	519.798,69	519.798,69	974.622,50	6.497.483,62
PB	JURU	2508000	218.403,16	240.243,48	262.083,79	283.924,11	305.764,43	327.604,74	327.604,74	349.445,07	349.445,07	349.445,07	349.445,07	349.445,07	655.209,49	4.368.063,29
PB	LAGOA	2508109	33.714,54	37.085,99	40.457,44	43.828,90	47.200,35	50.571,81	50.571,81	53.943,26	53.943,26	53.943,26	53.943,26	53.943,26	101.143,67	674.290,81
PB	LAGOA DE DENTRO	2508208	182.443,94	200.688,33	218.932,73	237.177,12	255.421,52	273.665,91	273.665,91	291.910,30	291.910,30	291.91				



PB	MARI	2509107	827.159,02	909.874,93	992.590,83	1.075.306,73	1.158.022,63	1.240.738,53	1.240.738,53	1.323.454,44	1.323.454,44	1.323.454,44	1.323.454,44	1.323.454,44	2.481.476,98	16.543.180,38
PB	MARIZOPOLIS	2509156	157.056,35	172.761,99	188.467,62	204.173,26	219.878,89	235.584,53	235.584,53	251.290,17	251.290,17	251.290,17	251.290,17	251.290,17	471.169,12	3.141.127,14
PB	MASSARANDUBA	2509206	118.669,72	130.536,69	142.403,66	154.270,63	166.137,60	178.004,58	178.004,58	189.871,55	189.871,55	189.871,55	189.871,55	189.871,55	356.009,21	2.373.394,42
PB	MATARACA	2509305	240.765,32	264.841,86	288.918,39	312.994,92	337.071,46	361.147,99	361.147,99	385.224,52	385.224,52	385.224,52	385.224,52	385.224,52	722.295,93	4.815.306,46
PB	MATINHAS	2509339	57.092,99	62.802,29	68.511,59	74.220,88	79.930,18	85.639,48	85.639,48	91.348,78	91.348,78	91.348,78	91.348,78	91.348,78	171.279,05	1.141.859,84
PB	MATO GROSSO	2509370	238.727,45	262.600,21	286.472,95	310.345,70	334.218,45	358.091,19	358.091,19	381.963,94	381.963,94	381.963,94	381.963,94	381.963,94	716.182,32	4.774.549,16
PB	MATUREIA	2509396	127.276,48	140.004,12	152.731,77	165.459,42	178.187,07	190.914,71	190.914,71	203.642,36	203.642,36	203.642,36	203.642,36	203.642,36	381.829,52	2.545.529,60
PB	MOGEIRO	2509404	377.636,06	415.399,67	453.163,27	490.926,88	528.690,48	566.454,09	566.454,09	604.217,69	604.217,69	604.217,69	604.217,69	604.217,69	1.132.908,12	7.552.721,11
PB	MONTADAS	2509503	88.599,34	97.459,27	106.319,21	115.179,14	124.039,08	132.899,01	132.899,01	141.758,95	141.758,95	141.758,95	141.758,95	141.758,95	265.798,08	1.771.986,89
PB	MONTE HOREBE	2509602	26.931,93	29.625,12	32.318,31	35.011,51	37.704,70	40.397,89	40.397,89	43.091,09	43.091,09	43.091,09	43.091,09	43.091,09	80.795,85	538.638,65
PB	MONTEIRO	2509701	470.681,07	517.749,18	564.817,28	611.885,39	658.953,49	706.021,60	706.021,60	753.089,71	753.089,71	753.089,71	753.089,71	753.089,71	1.412.043,12	9.413.621,28
PB	MULUNGU	2509800	138.166,21	151.982,83	165.799,45	179.616,07	193.432,69	207.249,31	207.249,31	221.065,94	221.065,94	221.065,94	221.065,94	221.065,94	414.498,69	2.763.324,26
PB	NATUBA	2509909	312.336,60	343.570,26	374.803,92	406.037,58	437.271,23	468.504,89	468.504,89	499.738,55	499.738,55	499.738,55	499.738,55	499.738,55	937.009,73	6.246.731,85
PB	NAZAREZINHO	2510006	126.749,15	139.424,06	152.098,98	164.773,89	177.448,81	190.123,72	190.123,72	202.798,64	202.798,64	202.798,64	202.798,64	202.798,64	380.247,50	2.534.983,03
PB	NOVA FLORESTA	2510105	106.997,52	117.697,27	128.397,02	139.096,78	149.796,53	160.496,28	160.496,28	171.196,03	171.196,03	171.196,03	171.196,03	171.196,03	320.992,65	2.139.950,48
PB	NOVA OLINDA	2510204	123.515,72	135.867,29	148.218,86	160.570,44	172.922,01	185.273,58	185.273,58	197.625,15	197.625,15	197.625,15	197.625,15	197.625,15	370.547,26	2.470.314,49
PB	NOVA PALMEIRA	2510303	3.172,66	3.489,92	3.807,19	4.124,46	4.441,72	4.758,99	4.758,99	5.076,25	5.076,25	5.076,25	5.076,25	5.076,25	9.518,07	63.453,25
PB	OLHO DAGUA	2510402	40.828,68	44.911,55	48.994,42	53.077,29	57.160,16	61.243,02	61.243,02	65.325,89	65.325,89	65.325,89	65.325,89	65.325,89	122.486,14	816.573,73
PB	OLIVEDOS	2510501	30.028,71	33.031,58	36.034,45	39.037,32	42.040,19	45.043,06	45.043,06	48.045,93	48.045,93	48.045,93	48.045,93	48.045,93	90.086,19	600.574,21
PB	PATOS	2510808	857.218,88	942.940,77	1.028.662,65	1.114.384,54	1.200.106,43	1.285.828,32	1.285.828,32	1.371.550,20	1.371.550,20	1.371.550,20	1.371.550,20	1.371.550,20	2.571.656,57	17.144.377,48
PB	PAULISTA	2510907	476.000,37	523.600,41	571.200,45	618.800,49	666.400,52	714.000,56	714.000,56	761.600,60	761.600,60	761.600,60	761.600,60	761.600,60	1.428.001,03	9.520.007,39
PB	PEDRA BRANCA	2511004	42.337,93	46.571,72	50.805,52	55.039,31	59.273,10	63.506,90	63.506,90	67.740,69	67.740,69	67.740,69	67.740,69	67.740,69	127.013,88	846.758,71
PB	PEDRA LAVRADA	2511103	139.639,37	153.603,31	167.567,25	181.531,19	195.495,12	209.459,06	209.459,06	223.423,00	223.423,00	223.423,00	223.423,00	223.423,00	418.918,19	2.792.787,55
PB	PEDRAS DE FOGO	2511202	611.287,46	672.416,20	733.544,95	794.673,69	855.802,44	916.931,18	916.931,18	978.059,93	978.059,93	978.059,93	978.059,93	978.059,93	1.833.862,28	12.225.749,03
PB	PEDRO REGIS	2512721	90.156,07	99.171,68	108.187,29	117.202,90	126.218,50	135.234,11	135.234,11	144.249,72	144.249,72	144.249,72	144.249,72	144.249,72	270.468,31	1.803.121,57
PB	PICUI	2511400	229.884,08	252.872,49	275.860,90	298.849,30	321.837,71	344.826,13	344.826,13	367.814,54	367.814,54	367.814,54	367.814,54	367.814,54	689.652,22	4.597.681,66
PB	PILAR	2511509	262.750,56	289.025,62	315.300,68	341.575,73	367.850,79	394.125,85	394.125,85	420.400,90	420.400,90	420.400,90	420.400,90	420.400,90	788.251,64	5.255.011,22
PB	PILOES	2511608	178.573,30	196.430,63	214.287,97	232.145,30	250.002,63	267.859,96	267.859,96	285.717,29	285.717,29	285.717,29	285.717,29	285.717,29	535.719,97	3.571.466,17
PB	PILOEZINHOS	2511707	114.230,14	125.653,15	137.076,16	148.499,18	159.922,19	171.345,21	171.345,21	182.768,22	182.768,22	182.768,22	182.768,22	182.768,22	342.690,48	2.284.602,82
PB	PITIMBU	2511905	328.902,23	361.792,46	394.682,68	427.572,90	460.463,12	493.353,35	493.353,35	526.243,57	526.243,57	526.243,57	526.243,57	526.243,57	986.706,62	6.578.044,56
PB	POCINHOS	2512002	618.888,48	680.777,33	742.666,17	804.555,02	866.443,87	928.332,72	928.332,72	990.221,56	990.221,56	990.221,56	990.221,56	990.221,56	1.856.665,37	12.377.769,48
PB	POCO DANTAS	2512036	226.524,13	249.176,55	271.828,97	294.481,37	317.133,79	339.786,21	339.786,21	362.438,63	362.438,63	362.438,63	362.438,63	362.438,63	679.572,38	4.530.482,76
PB	POCO DE JOSE DE MOURA	2512077	205.021,68	225.523,85	246.026,02	266.528,19	287.030,36	307.532,53	307.532,53	328.034,70	328.034,70	328.034,70	328.034,70	328.034,70	615.065,11	4.100.433,77
PB	POMBAL	2512101	494.399,56	543.839,52	593.279,47	642.719,43	692.159,38	741.599,34	741.599,34	791.039,30	791.039,30	791.039,30	791.039,30	791.039,30	1.483.198,59	9.887.991,13
PB	PRATA	2512200	30.433,76	33.477,13	36.520,51	39.563,88	42.607,26	45.650,64	45.650,64	48.694,01	48.694,01	48.694,01	48.694,01	48.694,01	91.301,36	608.675,23
PB	PRINCESA ISABEL	2512309	143.439,76	157.783,74	172.127,71	186.471,69	200.815,67	215.159,64	215.159,64	229.503,62	229.503,62	229.503,62	229.503,62	229.503,62	430.319,36	2.868.795,31
PB	PUXINANA	2512408	589.919,72	648.911,69	707.903,67	766.895,64	825.887,61	884.879,58	884.879,58	943.871,55	943.871,55	943.871,55	943.871,55	943.871,55	1.769.759,12	11.798.394,36
PB	QUEIMADAS	2512507	1.246.069,04	1.370.675,95	1.495.282,85	1.619.889,76	1.744.496,66	1.869.103,56	1.869.103,56	1.993.710,47	1.993.710,47	1.993.710,47	1.993.710,47	1.993.710,47	3.738.207,04	24.921.380,77
PB	REMIGIO	2512705	140.059,78	154.065,76	168.071,74	182.077,72	196.083,70	210.089,68	210.089,68	224.095,66	224.095,66	224.095,66	224.095,66	224.095,66	420.179,40	2.801.195,76
PB	RIACHAO	2512747	24.143,56	26.557,91	28.972,27	31.386,63	33.800,98	36.215,34	36.215,34	38.629,70	38.629,70	38.629,70	38.629,70	38.629,70	72.430,74	482.871,27
PB	RIACHAO DO BACAMARTE	2512754	201.716,46	221.888,11	242.059,75	262.231,40	282.403,05	302.574,69	302.574,69	322.746,34	322.746,34	322.746,34	322.746,34	322.746,34	605.149,48	4.034.329,33
PB	RIACHAO DO POCO	2512762	74.433,91	81.877,30	89.320,69	96.764,08	104.207,47	111.650,87	111.650,87	119.094,26	119.094,26	119.094,26	119.094,26	119.094,26	223.301,78	1.488.678,27
PB	RIACHO DOS CAVALOS	2512804	261.986,60	288.185,27	314.383,93	340.582,59	366.781,25	392.979,91	392.979,91	419.178,57	419.178,57	419.178,57	419.178,57	419.178,57	785.959,71	5.239.732,02
PB	RIO TINTO	2512903	267.280,41	294.008,45	320.736,49	347.464,53	374.192,57	400.920,61	400.920,61	427.648,65	427.648,65	427.648,65	427.648,65	427.648,65	801.841,20	5.345.608,12
PB	SALGADO DE SAO FELIX	2513109	153.125,85	168.438,44	183.751,02	199.063,61	214.376,19	229.688,78	229.688,78	245.001,36	245.001,36	245.001,36	245.001,36	245.001,36	459.377,64	3.062.517,11
PB	SANTA CECILIA	2513158	111.590,27	122.749,30	133.908,33	145.067,36	156.226,38	167.385,41	167.385,41	178.544,44	178.544,44	178.544,44	178.544,44	178.544,44	334.770,91	2.231.805,57
PB	SANTA CRUZ	2513208	48.249,22	53.074,14	57.899,06	62.723,99	67.548,									





PB	SAO FRANCISCO	2513984	74.775,98	82.253,57	89.731,17	97.208,77	104.686,37	112.163,96	112.163,96	119.641,56	119.641,56	119.641,56	119.641,56	119.641,56	224.328,02	1.495.519,60
PB	SAO JOAO DO CARIRI	2514008	59.070,26	64.977,28	70.884,31	76.791,33	82.698,36	88.605,39	88.605,39	94.512,41	94.512,41	94.512,41	94.512,41	94.512,41	177.210,86	1.181.405,23
PB	SAO JOAO DO RIO DO PEIXE	2500700	1.123.499,69	1.235.849,65	1.348.199,62	1.460.549,59	1.572.899,56	1.685.249,53	1.685.249,53	1.797.599,49	1.797.599,49	1.797.599,49	1.797.599,49	1.797.599,49	3.370.499,00	22.469.993,62
PB	SAO JOAO DO TIGRE	2514107	10.207,49	11.228,24	12.248,99	13.269,74	14.290,49	15.311,24	15.311,24	16.331,99	16.331,99	16.331,99	16.331,99	16.331,99	30.622,58	204.149,96
PB	SAO JOSE DA LAGOA TAPADA	2514206	191.024,93	210.127,42	229.229,91	248.332,41	267.434,90	286.537,39	286.537,39	305.639,88	305.639,88	305.639,88	305.639,88	305.639,88	573.074,87	3.820.498,62
PB	SAO JOSE DE CAIANA	2514305	200.318,01	220.349,81	240.381,62	260.413,42	280.445,22	300.477,02	300.477,02	320.508,82	320.508,82	320.508,82	320.508,82	320.508,82	600.954,14	4.006.360,36
PB	SAO JOSE DE PIRANHAS	2514503	339.408,77	373.349,64	407.290,52	441.231,39	475.172,27	509.113,15	509.113,15	543.054,02	543.054,02	543.054,02	543.054,02	543.054,02	1.018.226,24	6.788.175,23
PB	SAO JOSE DO BONFIM	2514602	14.550,34	16.005,38	17.460,41	18.915,45	20.370,48	21.825,51	21.825,51	23.280,55	23.280,55	23.280,55	23.280,55	23.280,55	43.651,10	291.006,93
PB	SAO JOSE DO BREJO DO CRUZ	2514651	51.771,74	56.948,91	62.126,08	67.303,26	72.480,43	77.657,61	77.657,61	82.834,78	82.834,78	82.834,78	82.834,78	82.834,78	155.315,28	1.035.434,82
PB	SAO JOSE DOS CORDEIROS	2514800	32.268,71	35.495,58	38.722,45	41.949,32	45.176,19	48.403,07	48.403,07	51.629,94	51.629,94	51.629,94	51.629,94	51.629,94	96.806,19	645.374,28
PB	SAO JOSE DOS RAMOS	2514453	268.504,48	295.354,92	322.205,37	349.055,82	375.906,26	402.756,71	402.756,71	429.607,16	429.607,16	429.607,16	429.607,16	429.607,16	805.513,34	5.370.089,41
PB	SAO MAMEDE	2514909	70.617,93	77.679,72	84.741,51	91.803,31	98.865,10	105.926,89	105.926,89	112.988,69	112.988,69	112.988,69	112.988,69	112.988,69	211.853,84	1.412.358,64
PB	SAO MIGUEL DE TAIPU	2515005	53.506,42	58.857,06	64.207,70	69.558,34	74.908,99	80.259,63	80.259,63	85.610,27	85.610,27	85.610,27	85.610,27	85.610,27	160.519,31	1.070.128,43
PB	SAO SEBASTIAO DE LAGOA DE ROCA	2515104	135.700,95	149.271,04	162.841,14	176.411,23	189.981,33	203.551,43	203.551,43	217.121,52	217.121,52	217.121,52	217.121,52	217.121,52	407.102,92	2.714.019,07
PB	SAO SEBASTIAO DO UMBUZEIRO	2515203	42.535,85	46.789,44	51.043,02	55.296,61	59.550,20	63.803,78	63.803,78	68.057,37	68.057,37	68.057,37	68.057,37	68.057,37	127.607,63	850.717,16
PB	SAO VICENTE DO SERIDO	2515401	170.684,50	187.752,95	204.821,40	221.889,86	238.958,31	256.026,76	256.026,76	273.095,21	273.095,21	273.095,21	273.095,21	273.095,21	512.053,57	3.413.690,16
PB	SAPE	2515302	636.828,78	700.511,66	764.194,53	827.877,41	891.560,29	955.243,16	955.243,16	1.018.926,04	1.018.926,04	1.018.926,04	1.018.926,04	1.018.926,04	1.910.486,27	12.736.575,46
PB	SERRA BRANCA	2515500	81.511,54	89.662,70	97.813,85	105.965,01	114.116,16	122.267,31	122.267,31	130.418,47	130.418,47	130.418,47	130.418,47	130.418,47	244.534,70	1.630.230,93
PB	SERRA DA RAIZ	2515609	56.459,83	62.105,82	67.751,80	73.397,78	79.043,77	84.689,75	84.689,75	90.335,73	90.335,73	90.335,73	90.335,73	90.335,73	169.379,59	1.129.196,74
PB	SERRA GRANDE	2515708	24.662,18	27.128,40	29.594,62	32.060,84	34.527,06	36.993,28	36.993,28	39.459,49	39.459,49	39.459,49	39.459,49	39.459,49	73.986,64	493.243,75
PB	SERRA REDONDA	2515807	95.802,03	105.382,23	114.962,43	124.542,63	134.122,84	143.703,04	143.703,04	153.283,24	153.283,24	153.283,24	153.283,24	153.283,24	287.406,16	1.916.040,60
PB	SERRARIA	2515906	85.194,65	93.714,12	102.233,58	110.753,05	119.272,51	127.791,98	127.791,98	136.311,45	136.311,45	136.311,45	136.311,45	136.311,45	255.584,02	1.703.893,14
PB	SERTAOZINHO	2515930	163.498,85	179.848,74	196.198,63	212.548,51	228.898,40	245.248,28	245.248,28	261.598,17	261.598,17	261.598,17	261.598,17	261.598,17	490.496,63	3.269.977,17
PB	SOBRADO	2515971	176.376,93	194.014,63	211.652,32	229.290,01	246.927,71	264.565,40	264.565,40	282.203,09	282.203,09	282.203,09	282.203,09	282.203,09	529.130,89	3.527.538,74
PB	SOLANEA	2516003	373.850,48	411.235,53	448.620,58	486.005,63	523.390,68	560.775,72	560.775,72	598.160,77	598.160,77	598.160,77	598.160,77	598.160,77	1.121.551,40	7.477.009,59
PB	SOLEDADE	2516102	219.575,48	241.533,02	263.490,57	285.448,12	307.405,67	329.363,22	329.363,22	351.320,77	351.320,77	351.320,77	351.320,77	351.320,77	658.726,47	4.391.509,62
PB	SOSSEGO	2516151	37.733,35	41.506,69	45.280,02	49.053,36	52.826,69	56.600,03	56.600,03	60.373,37	60.373,37	60.373,37	60.373,37	60.373,37	113.200,12	754.667,14
PB	SOUSA	2516201	325.713,76	358.285,14	390.856,51	423.427,89	455.999,26	488.570,64	488.570,64	521.142,02	521.142,02	521.142,02	521.142,02	521.142,02	977.141,19	6.514.275,13
PB	SUME	2516300	156.801,30	172.481,43	188.161,56	203.841,69	219.521,82	235.201,95	235.201,95	250.882,08	250.882,08	250.882,08	250.882,08	250.882,08	470.403,95	3.136.026,05
PB	TACIMA	2516409	93.889,33	103.278,27	112.667,20	122.056,13	131.445,07	140.834,00	140.834,00	150.222,93	150.222,93	150.222,93	150.222,93	150.222,93	281.668,09	1.877.786,74
PB	TAPEROA	2516508	201.733,02	221.906,32	242.079,62	262.252,92	282.426,23	302.599,53	302.599,53	322.772,83	322.772,83	322.772,83	322.772,83	322.772,83	605.199,11	4.034.660,43
PB	TAVARES	2516607	111.350,95	122.486,04	133.621,14	144.756,23	155.891,33	167.026,42	167.026,42	178.161,52	178.161,52	178.161,52	178.161,52	178.161,52	334.052,92	2.227.019,05
PB	TEIXEIRA	2516706	285.997,28	314.597,00	343.196,73	371.796,46	400.396,19	428.995,91	428.995,91	457.595,64	457.595,64	457.595,64	457.595,64	457.595,64	857.991,75	5.719.945,43
PB	TENORIO	2516755	19.439,48	21.383,43	23.327,38	25.271,32	27.215,27	29.159,22	29.159,22	31.103,17	31.103,17	31.103,17	31.103,17	31.103,17	58.318,50	388.789,67
PB	TRIUNFO	2516805	448.620,70	493.482,77	538.344,84	583.206,91	628.068,98	672.931,05	672.931,05	717.793,12	717.793,12	717.793,12	717.793,12	717.793,12	1.345.862,08	8.972.413,98
PB	UIRAUNA	2516904	492.340,16	541.574,18	590.808,20	640.042,21	689.276,23	738.510,24	738.510,24	787.744,26	787.744,26	787.744,26	787.744,26	787.744,26	1.477.020,43	9.846.803,19
PB	UMBUZEIRO	2517001	655.053,15	720.558,46	786.063,78	851.569,09	917.074,41	982.579,72	982.579,72	1.048.085,03	1.048.085,03	1.048.085,03	1.048.085,03	1.048.085,03	1.965.159,39	13.101.062,87
PB	VIEIROPOLIS	2517209	677,61	745,37	813,13	880,89	948,65	1.016,41	1.016,41	1.084,17	1.084,17	1.084,17	1.084,17	1.084,17	2.032,91	13.552,23
PB	VISTA SERRANA	2505501	67.231,42	73.954,56	80.677,70	87.400,84	94.123,98	100.847,12	100.847,12	107.570,27	107.570,27	107.570,27	107.570,27	107.570,27	201.694,31	1.344.628,40
PB	ZABELE	2517407	6.417,99	7.059,79	7.701,59	8.343,38	8.985,18	9.626,98	9.626,98	10.268,78	10.268,78	10.268,78	10.268,78	10.268,78	19.254,05	128.359,84
PE	ABREU E LIMA	2600054	132.147,50	145.362,25	158.577,00	171.791,75	185.006,50	198.221,25	198.221,25	211.436,00	211.436,00	211.436,00	211.436,00	211.436,00	396.442,52	2.642.950,02
PE	AFOGADOS DA INGAZEIRA	2600104	570.183,55	627.201,90	684.220,25	741.238,61	798.256,96	855.275,32	855.275,32	912.293,67	912.293,67	912.293,67	912.293,67	912.293,67	1.710.550,55	11.403.670,81
PE	AFRANIO	2600203	31.592,96	34.752,26	37.911,56	41.070,85	44.230,15	47.389,45	47.389,45	50.548,75	50.548,75	50.548,75	50.548,75	50.548,75	94.778,95	631.859,38
PE	AGRESTINA	2600302	256.967,78	282.664,56	308.361,34	334.058,12	359.754,90	385.451,68	385.451,68	411.148,46	411.148,46	411.148,46	411.148,46	411.148,46	770.903,27	5.139.355,63
PE	AGUA PRETA	2600401	212.389,30	233.628,23	254.867,16	276.106,09	297.345,03	318.583,96	318.583,96	339.822,89	339.822,89	339.822,89	339.822,89	339.822,89	637.167,97	4.247.786,15
PE	AGUAS BELAS	2600500	328.555,70	361.411,27	394.266,84	427.122,41	459.977,98	492.833,55	492.833,55	525.689,12	525.689,12	525.689,12	525.689,12	525.689,12	985.667,07	6.571.113,97
PE	ALAGOINHA	2600609	108.167,92	118.984,71	129.801,50	140.618,30	151.435,09	162.251,88	162.251,88	173.068,67	173.068,67	17				



PE	BELEM DE MARIA	2601508	175.032,22	192.535,44	210.038,66	227.541,88	245.045,11	262.548,33	262.548,33	280.051,55	280.051,55	280.051,55	280.051,55	280.051,55	525.096,74	3.500.644,46
PE	BELEM DO SAO FRANCISCO	2601607	214.770,72	236.247,80	257.724,87	279.201,94	300.679,02	322.156,09	322.156,09	343.633,16	343.633,16	343.633,16	343.633,16	343.633,16	644.312,25	4.295.414,58
PE	BELO JARDIM	2601706	969.239,03	1.066.162,94	1.163.086,84	1.260.010,74	1.356.934,64	1.453.858,55	1.453.858,55	1.550.782,45	1.550.782,45	1.550.782,45	1.550.782,45	1.550.782,45	2.907.717,01	19.384.780,55
PE	BETANIA	2601805	232.040,91	255.245,02	278.449,11	301.653,19	324.857,28	348.061,38	348.061,38	371.265,47	371.265,47	371.265,47	371.265,47	371.265,47	696.122,75	4.640.818,37
PE	BEZERROS	2601904	447.342,51	492.076,76	536.811,01	581.545,26	626.279,51	671.013,76	671.013,76	715.748,01	715.748,01	715.748,01	715.748,01	715.748,01	1.342.027,42	8.946.850,04
PE	BODOCO	2602001	513.304,44	564.634,89	615.965,33	667.295,77	718.626,22	769.956,66	769.956,66	821.287,10	821.287,10	821.287,10	821.287,10	821.287,10	1.539.913,27	10.266.088,74
PE	BOM CONSELHO	2602100	326.994,01	359.693,40	392.392,80	425.092,21	457.791,61	490.491,00	490.491,00	523.190,40	523.190,40	523.190,40	523.190,40	523.190,40	980.981,97	6.539.880,00
PE	BOM JARDIM	2602209	346.893,12	381.582,44	416.271,75	450.961,06	485.650,37	520.339,68	520.339,68	555.028,99	555.028,99	555.028,99	555.028,99	555.028,99	1.040.679,32	6.937.862,37
PE	BONITO	2602308	513.643,68	565.008,04	616.372,41	667.736,78	719.101,14	770.465,51	770.465,51	821.829,88	821.829,88	821.829,88	821.829,88	821.829,88	1.540.930,93	10.272.873,40
PE	BREJAO	2602407	146.132,38	160.745,62	175.358,86	189.972,10	204.585,33	219.198,57	219.198,57	233.811,81	233.811,81	233.811,81	233.811,81	233.811,81	438.397,22	2.922.647,70
PE	BREJINHO	2602506	135.991,31	149.590,44	163.189,58	176.788,71	190.387,84	203.986,97	203.986,97	217.586,10	217.586,10	217.586,10	217.586,10	217.586,10	407.974,04	2.719.826,36
PE	BREJO DA MADRE DE DEUS	2602605	795.496,68	875.046,35	954.596,02	1.034.145,69	1.113.695,35	1.193.245,02	1.193.245,02	1.272.794,69	1.272.794,69	1.272.794,69	1.272.794,69	1.272.794,69	2.386.489,97	15.909.933,55
PE	BUENOS AIRES	2602704	114.258,98	125.684,87	137.110,77	148.536,67	159.962,57	171.388,46	171.388,46	182.814,36	182.814,36	182.814,36	182.814,36	182.814,36	342.777,02	2.285.179,60

PE	BUIQUE	2602803	765.233,41	841.756,75	918.280,09	994.803,43	1.071.326,77	1.147.850,11	1.147.850,11	1.224.373,46	1.224.373,46	1.224.373,46	1.224.373,46	1.224.373,46	2.295.700,16	15.304.668,13
PE	CABROBO	2603009	591.832,00	651.015,20	710.198,40	769.381,60	828.564,80	887.748,00	887.748,00	946.931,20	946.931,20	946.931,20	946.931,20	946.931,20	1.775.495,95	11.836.639,95
PE	CACHOEIRINHA	2603108	155.273,12	170.800,44	186.327,75	201.855,06	217.382,38	232.909,69	232.909,69	248.437,00	248.437,00	248.437,00	248.437,00	248.437,00	465.819,45	3.105.462,58
PE	CAETES	2603207	369.494,08	406.443,49	443.392,90	480.342,30	517.291,71	554.241,12	554.241,12	591.190,53	591.190,53	591.190,53	591.190,53	591.190,53	1.108.482,14	7.389.881,51
PE	CALCADO	2603306	112.539,05	123.792,95	135.046,86	146.300,77	157.554,67	168.808,58	168.808,58	180.062,48	180.062,48	180.062,48	180.062,48	180.062,48	337.617,22	2.250.781,08
PE	CALUMBI	2603405	92.518,77	101.770,65	111.022,53	120.274,41	129.526,29	138.778,16	138.778,16	148.030,04	148.030,04	148.030,04	148.030,04	148.030,04	277.556,41	1.850.375,58
PE	CAMOCIM DE SAO FELIX	2603504	172.520,08	189.772,09	207.024,10	224.276,11	241.528,12	258.780,13	258.780,13	276.032,13	276.032,13	276.032,13	276.032,13	276.032,13	517.560,34	3.450.401,75
PE	CAMUTANGA	2603603	35.515,99	39.067,59	42.619,19	46.170,79	49.722,39	53.273,99	53.273,99	56.825,59	56.825,59	56.825,59	56.825,59	56.825,59	106.548,02	710.319,90
PE	CANHOTINHO	2603702	306.993,07	337.692,38	368.391,69	399.090,99	429.790,30	460.489,61	460.489,61	491.188,91	491.188,91	491.188,91	491.188,91	491.188,91	920.979,15	6.139.861,35
PE	CAPOEIRAS	2603801	392.103,18	431.313,49	470.523,81	509.734,13	548.944,45	588.154,76	588.154,76	627.365,08	627.365,08	627.365,08	627.365,08	627.365,08	1.176.309,47	7.842.063,45
PE	CARNAIBA	2603900	460.596,19	506.655,81	552.715,43	598.775,05	644.834,67	690.894,29	690.894,29	736.953,91	736.953,91	736.953,91	736.953,91	736.953,91	1.381.788,48	9.211.923,76
PE	CARNAUBEIRA DA PENHA	2603926	85.584,41	94.142,85	102.701,29	111.259,73	119.818,17	128.376,61	128.376,61	136.935,06	136.935,06	136.935,06	136.935,06	136.935,06	256.753,29	1.711.688,26
PE	CARPINA	2604007	330.894,69	363.984,16	397.073,63	430.163,09	463.252,56	496.342,03	496.342,03	529.431,50	529.431,50	529.431,50	529.431,50	529.431,50	992.683,98	6.617.893,67
PE	CARUARU	2604106	3.611.062,98	3.972.169,28	4.333.275,57	4.694.381,87	5.055.488,17	5.416.594,46	5.416.594,46	5.777.700,76	5.777.700,76	5.777.700,76	5.777.700,76	5.777.700,76	10.833.188,87	72.221.259,46
PE	CASINHAS	2604155	310.212,70	341.233,97	372.252,24	403.276,51	434.297,78	465.319,05	465.319,05	496.340,32	496.340,32	496.340,32	496.340,32	496.340,32	930.638,07	6.204.253,97
PE	CATENDE	2604205	328.515,82	361.367,41	394.218,99	427.070,57	459.922,15	492.773,73	492.773,73	525.625,32	525.625,32	525.625,32	525.625,32	525.625,32	985.547,38	6.570.316,38
PE	CEDRO	2604304	90.150,20	99.165,22	108.180,24	117.195,27	126.210,29	135.225,31	135.225,31	144.240,33	144.240,33	144.240,33	144.240,33	144.240,33	270.450,67	1.803.004,16
PE	CHA DE ALEGRIA	2604403	67.895,71	74.685,29	81.474,86	88.264,43	95.054,00	101.843,57	101.843,57	108.633,15	108.633,15	108.633,15	108.633,15	108.633,15	203.687,21	1.357.914,39
PE	CHA GRANDE	2604502	606.648,99	667.313,89	727.978,79	788.643,69	849.308,59	909.973,49	909.973,49	970.638,39	970.638,39	970.638,39	970.638,39	970.638,39	1.819.946,89	12.132.979,77
PE	CONDADO	2604601	321.845,24	354.029,77	386.214,29	418.398,82	450.583,34	482.767,86	482.767,86	514.952,39	514.952,39	514.952,39	514.952,39	514.952,39	965.535,64	6.436.904,77
PE	CORRENTES	2604700	133.964,42	147.360,86	160.757,30	174.153,75	187.550,19	200.946,63	200.946,63	214.343,07	214.343,07	214.343,07	214.343,07	214.343,07	401.893,34	2.679.288,47
PE	CORTES	2604809	21.328,40	23.461,24	25.594,08	27.726,92	29.859,76	31.992,60	31.992,60	34.125,44	34.125,44	34.125,44	34.125,44	34.125,44	63.985,27	426.568,07
PE	CUMARU	2604908	399.364,71	439.301,18	479.237,65	519.174,12	559.110,59	599.047,06	599.047,06	638.983,53	638.983,53	638.983,53	638.983,53	638.983,53	1.198.094,04	7.987.294,06
PE	CUPIRA	2605004	654.505,87	719.956,46	785.407,04	850.857,63	916.308,22	981.758,80	981.758,80	1.047.209,39	1.047.209,39	1.047.209,39	1.047.209,39	1.047.209,39	1.963.517,56	13.090.117,33
PE	DORMENTES	2605152	167.185,31	183.903,84	200.622,37	217.340,90	234.059,43	250.777,96	250.777,96	267.496,49	267.496,49	267.496,49	267.496,49	267.496,49	501.556,02	3.343.706,24
PE	ESCALADA	2605202	394.670,82	434.137,90	473.604,99	513.072,07	552.539,15	592.006,23	592.006,23	631.473,31	631.473,31	631.473,31	631.473,31	631.473,31	1.184.012,41	7.893.416,35
PE	EXU	2605301	484.465,21	532.911,73	581.358,25	629.804,77	678.251,29	726.697,81	726.697,81	775.144,33	775.144,33	775.144,33	775.144,33	775.144,33	1.453.395,51	9.689.304,03
PE	FEIRA NOVA	2605400	225.365,71	247.902,28	270.438,85	292.975,42	315.512,00	338.048,58	338.048,58	360.585,15	360.585,15	360.585,15	360.585,15	360.585,15	676.097,13	4.507.314,30
PE	FERREIROS	2605509	81.427,59	89.570,35	97.713,11	105.855,87	113.998,63	122.141,39	122.141,39	130.284,15	130.284,15	130.284,15	130.284,15	130.284,15	244.282,91	1.628.551,99
PE	FLORES	2605608	90.415,15	99.456,67	108.498,19	117.539,70	126.581,22	135.622,73	135.622,73	144.664,25	144.664,25	144.664,25	144.664,25	144.664,25	271.245,54	1.808.303,18
PE	FLORESTA	2605707	393.758,73	433.134,60	472.510,47	511.886,35	551.262,22	590.638,09	590.638,09	630.013,96	630.013,96	630.013,96	630.013,96	630.013,96	1.181.276,15	7.875.174,50
PE	FREI MIGUELINHO	2605806	123.450,52	135.795,58	148.140,63	160.485,68	172.830,74	185.175,79	185.175,79	197.520,84	197.520,84	197.520,84	197.520,84	197.520,84	370.351,65	2.469.010,58
PE	GAMELEIRA	2605905	227.495,60	250.245,15	272.994,72	295.744,28	318.493,84	341.243,40	341.243,40	363.992,96	363.992,96	363.992,96	363.992,96			



PE	IGUARACY	2606903	96.053,96	105.659,35	115.264,75	124.870,14	134.475,54	144.080,93	144.080,93	153.686,33	153.686,33	153.686,33	153.686,33	153.686,33	288.161,95	1.921.079,20
PE	ILHA DE ITAMARACA	2607604	40.329,66	44.362,63	48.395,60	52.428,57	56.461,53	60.494,50	60.494,50	64.527,47	64.527,47	64.527,47	64.527,47	64.527,47	120.989,05	806.593,39
PE	INAJA	2607000	409.815,03	450.796,53	491.778,03	532.759,53	573.741,04	614.722,54	614.722,54	655.704,04	655.704,04	655.704,04	655.704,04	655.704,04	1.229.445,01	8.196.300,45
PE	INGAZEIRA	2607109	25.181,94	27.700,13	30.218,33	32.736,52	35.254,71	37.772,91	37.772,91	40.291,10	40.291,10	40.291,10	40.291,10	40.291,10	75.545,90	503.638,85
PE	IPUBI	2607307	734.714,25	808.185,68	881.657,10	955.128,52	1.028.599,95	1.102.071,37	1.102.071,37	1.175.542,80	1.175.542,80	1.175.542,80	1.175.542,80	1.175.542,80	2.204.142,68	14.694.284,92
PE	ITAIBA	2607505	141.620,94	155.783,03	169.945,13	184.107,22	198.269,32	212.431,41	212.431,41	226.593,50	226.593,50	226.593,50	226.593,50	226.593,50	424.862,90	2.832.418,86
PE	ITAMBE	2607653	215.318,58	236.850,44	258.382,30	279.914,16	301.446,02	322.977,88	322.977,88	344.509,74	344.509,74	344.509,74	344.509,74	344.509,74	645.955,81	4.306.371,77
PE	ITAPETIM	2607703	133.041,92	146.346,11	159.650,31	172.954,50	186.258,69	199.562,89	199.562,89	212.867,08	212.867,08	212.867,08	212.867,08	212.867,08	399.125,83	2.660.838,54
PE	ITAQUITINGA	2607802	31.322,46	34.454,71	37.586,96	40.719,20	43.851,45	46.983,70	46.983,70	50.115,94	50.115,94	50.115,94	50.115,94	50.115,94	93.967,49	626.449,37
PE	JAQUEIRA	2607950	93.071,81	102.378,99	111.686,17	120.993,35	130.300,53	139.607,71	139.607,71	148.914,89	148.914,89	148.914,89	148.914,89	148.914,89	279.215,49	1.861.436,21
PE	JATAUBA	2608008	310.587,06	341.645,76	372.704,47	403.763,18	434.821,88	465.880,59	465.880,59	496.939,29	496.939,29	496.939,29	496.939,29	496.939,29	931.761,11	6.211.741,09
PE	JOAO ALFREDO	2608107	289.945,11	318.939,62	347.934,13	376.928,64	405.923,15	434.917,66	434.917,66	463.912,17	463.912,17	463.912,17	463.912,17	463.912,17	869.835,28	5.798.902,10
PE	JUCATI	2608255	217.870,57	239.657,63	261.444,69	283.231,75	305.018,81	326.805,86	326.805,86	348.592,93	348.592,93	348.592,93	348.592,93	348.592,93	653.611,76	4.357.411,58
PE	JUPI	2608305	456.020,43	501.622,47	547.224,51	592.826,55	638.428,60	684.030,64	684.030,64	729.632,68	729.632,68	729.632,68	729.632,68	729.632,68	1.368.061,20	9.120.408,44
PE	JUREMA	2608404	344.846,34	379.330,97	413.815,60	448.300,24	482.784,87	517.269,50	517.269,50	551.754,13	551.754,13	551.754,13	551.754,13	551.754,13	1.034.538,95	6.896.926,62
PE	LAGOA DE ITAENGA	2608503	128.910,12	141.801,14	154.692,15	167.583,16	180.474,17	193.365,19	193.365,19	206.256,20	206.256,20	206.256,20	206.256,20	206.256,20	386.730,43	2.578.202,55
PE	LAGOA DO CARRO	2608453	250.803,11	275.883,43	300.963,74	326.044,05	351.124,36	376.204,67	376.204,67	401.284,98	401.284,98	401.284,98	401.284,98	401.284,98	752.409,30	5.016.062,23
PE	LAGOA DO OURO	2608602	81.374,04	89.511,45	97.648,85	105.786,26	113.923,66	122.061,07	122.061,07	130.198,47	130.198,47	130.198,47	130.198,47	130.198,47	244.122,23	1.627.480,98
PE	LAGOA DOS GATOS	2608701	141.512,47	155.663,72	169.814,97	183.966,21	198.117,46	212.268,71	212.268,71	226.419,96	226.419,96	226.419,96	226.419,96	226.419,96	424.537,48	2.830.249,53
PE	LAGOA GRANDE	2608750	744.520,26	818.972,29	893.424,31	967.876,34	1.042.328,36	1.116.780,39	1.116.780,39	1.191.232,41	1.191.232,41	1.191.232,41	1.191.232,41	1.191.232,41	2.233.560,72	14.890.405,11
PE	LAJEDO	2608800	452.489,14	497.738,06	542.986,97	588.235,89	633.484,80	678.733,71	678.733,71	723.982,63	723.982,63	723.982,63	723.982,63	723.982,63	1.357.467,35	9.049.782,78
PE	LIMOEIRO	2608909	336.439,40	370.083,34	403.727,28	437.371,22	471.015,16	504.659,10	504.659,10	538.303,04	538.303,04	538.303,04	538.303,04	538.303,04	1.009.318,18	6.728.787,98
PE	MACAPARANA	2609006	355.413,31	390.954,64	426.495,97	462.037,30	497.578,63	533.119,96	533.119,96	568.661,29	568.661,29	568.661,29	568.661,29	568.661,29	1.066.239,82	7.108.266,04
PE	MACHADOS	2609105	155.870,59	171.457,65	187.044,71	202.631,77	218.218,83	233.805,89	233.805,89	249.392,95	249.392,95	249.392,95	249.392,95	249.392,95	467.611,91	3.117.411,99
PE	MANARI	2609154	251.041,65	276.145,82	301.249,99	326.354,15	351.458,32	376.562,48	376.562,48	401.666,65	401.666,65	401.666,65	401.666,65	401.666,65	753.124,91	5.020.833,05
PE	MARAIAL	2609204	223.465,58	245.812,14	268.158,70	290.505,25	312.851,81	335.198,38	335.198,38	357.544,94	357.544,94	357.544,94	357.544,94	357.544,94	670.396,75	4.469.311,69
PE	MIRANDIBA	2609303	355.317,06	390.848,77	426.380,47	461.912,18	497.443,88	532.975,59	532.975,59	568.507,29	568.507,29	568.507,29	568.507,29	568.507,29	1.065.951,11	7.106.341,10
PE	MOREILANDIA	2614303	78.345,25	86.179,78	94.014,30	101.848,83	109.683,36	117.517,88	117.517,88	125.352,41	125.352,41	125.352,41	125.352,41	125.352,41	235.035,82	1.566.905,15
PE	NAZARE DA MATA	2609501	132.164,45	145.380,90	158.597,34	171.813,79	185.030,24	198.246,68	198.246,68	211.463,13	211.463,13	211.463,13	211.463,13	211.463,13	396.493,42	2.643.289,15
PE	OROBO	2609709	310.265,99	341.292,59	372.319,19	403.345,79	434.372,39	465.398,99	465.398,99	496.425,58	496.425,58	496.425,58	496.425,58	496.425,58	930.797,91	6.205.319,74
PE	OROCO	2609808	358.913,30	394.804,62	430.695,95	466.587,28	502.478,61	538.369,94	538.369,94	574.261,27	574.261,27	574.261,27	574.261,27	574.261,27	1.076.739,82	7.178.265,81
PE	OURICURI	2609907	391.778,09	430.955,90	470.133,71	509.311,51	548.489,32	587.667,13	587.667,13	626.844,94	626.844,94	626.844,94	626.844,94	626.844,94	1.175.334,19	7.835.561,68
PE	PALMARES	2610004	499.165,52	549.082,07	598.998,62	648.915,17	698.831,73	748.748,28	748.748,28	798.664,83	798.664,83	798.664,83	798.664,83	798.664,83	1.497.496,47	9.983.310,29
PE	PALMEIRINA	2610103	18.775,16	20.652,67	22.530,19	24.407,71	26.285,22	28.162,74	28.162,74	30.040,25	30.040,25	30.040,25	30.040,25	30.040,25	56.325,57	375.503,25
PE	PANELAS	2610202	366.222,75	402.845,03	439.467,30	476.089,58	512.711,85	549.334,13	549.334,13	585.956,40	585.956,40	585.956,40	585.956,40	585.956,40	1.098.668,17	7.324.454,94
PE	PARANATAMA	2610301	77.495,95	85.245,55	92.995,15	100.744,74	108.494,34	116.243,93	116.243,93	123.993,53	123.993,53	123.993,53	123.993,53	123.993,53	232.487,94	1.549.919,18
PE	PARNAMIRIM	2610400	204.861,43	225.347,57	245.833,71	266.319,86	286.806,00	307.292,14	307.292,14	327.778,29	327.778,29	327.778,29	327.778,29	327.778,29	614.584,33	4.097.228,63
PE	PASSIRA	2610509	208.638,28	229.502,10	250.365,93	271.229,76	292.093,59	312.957,41	312.957,41	333.821,24	333.821,24	333.821,24	333.821,24	333.821,24	625.914,92	4.172.765,60
PE	PAUDALHO	2610608	731.421,59	804.563,75	877.705,91	950.848,07	1.023.990,23	1.097.132,38	1.097.132,38	1.170.274,54	1.170.274,54	1.170.274,54	1.170.274,54	1.170.274,54	2.194.264,71	14.628.431,72
PE	PEDRA	2610806	95.035,81	104.539,39	114.042,97	123.546,55	133.050,13	142.553,71	142.553,71	152.057,29	152.057,29	152.057,29	152.057,29	152.057,29	285.107,53	1.900.716,25
PE	PESQUEIRA	2610905	736.015,40	809.616,94	883.218,48	956.820,01	1.030.421,55	1.104.023,09	1.104.023,09	1.177.624,63	1.177.624,63	1.177.624,63	1.177.624,63	1.177.624,63	2.208.046,13	14.720.307,84
PE	PETROLANDIA	2611002	405.532,33	446.085,56	486.638,79	527.192,02	567.745,26	608.298,49	608.298,49	648.851,72	648.851,72	648.851,72	648.851,72	648.851,72	1.216.596,89	8.110.646,43
PE	PETROLINA	2611101	5.464.694,04	6.011.163,45	6.557.632,85	7.104.102,26	7.650.571,66	8.197.041,06	8.197.041,06	8.743.510,47	8.743.510,47	8.743.510,47	8.743.510,47	8.743.510,47	16.394.082,05	109.293.880,78
PE	POCAO	2611200	65.510,37	72.061,41	78.612,45	85.163,49	91.714,53	98.265,56	98.265,56	104.816,60	104.816,60	104.816,60	104.816,60	104.816,60	196.531,21	1.310.207,58
PE	POMBOS	2611309	148.419,59	163.261,55	178.103,51	192.945,47	207.787,43	222.629,39	222.629,39	237.471,35	237.471,35	237.471,35	237.471,35	237.471,35	445.258,80	2.968.391,88
PE	PRIMAVERA	2611408	62.334,95	68.568,45	74.801,94	81.035,44	87.268,93	93.502,43	93.502,43	99.735,92	99.735,92	99.735,92	99.735,92	99.735,92	187.004,95	1.246.699,12
PE	QUIPAPA	2611507	50.119,18													



PE	SANHARO	2612406	227.986,67	250.785,33	273.584,01	296.382,67	319.181,34	341.980,01	341.980,01	364.778,68	364.778,68	364.778,68	364.778,68	364.778,68	683.960,00	4.559.733,44
PE	SANTA CRUZ	2612455	473.721,27	521.093,40	568.465,52	615.837,65	663.209,78	710.581,90	710.581,90	757.954,03	757.954,03	757.954,03	757.954,03	757.954,03	1.421.163,73	9.474.425,30
PE	SANTA CRUZ DA BAIXA VERDE	2612471	178.408,81	196.249,69	214.090,57	231.931,45	249.772,33	267.613,21	267.613,21	285.454,10	285.454,10	285.454,10	285.454,10	285.454,10	535.226,49	3.568.176,26
PE	SANTA CRUZ DO CAPIBARIBE	2612505	1.625.748,87	1.788.323,75	1.950.898,64	2.113.473,52	2.276.048,41	2.438.623,30	2.438.623,30	2.601.198,18	2.601.198,18	2.601.198,18	2.601.198,18	2.601.198,18	4.877.246,52	32.514.977,21
PE	SANTA FILOMENA	2612554	105.704,87	116.275,36	126.845,84	137.416,33	147.986,82	158.557,31	158.557,31	169.127,79	169.127,79	169.127,79	169.127,79	169.127,79	317.114,71	2.114.097,50
PE	SANTA MARIA DA BOA VISTA	2612604	473.068,63	520.375,49	567.682,35	614.989,21	662.296,08	709.602,94	709.602,94	756.909,80	756.909,80	756.909,80	756.909,80	756.909,80	1.419.205,82	9.461.372,46
PE	SANTA MARIA DO CAMBUCA	2612703	75.902,07	83.492,27	91.082,48	98.672,69	106.262,89	113.853,10	113.853,10	121.443,31	121.443,31	121.443,31	121.443,31	121.443,31	227.706,25	1.518.041,40
PE	SANTA TEREZINHA	2612802	74.559,32	82.015,26	89.471,19	96.927,12	104.383,06	111.838,99	111.838,99	119.294,92	119.294,92	119.294,92	119.294,92	119.294,92	223.678,05	1.491.186,58
PE	SAO BENEDITO DO SUL	2612901	48.455,07	53.300,58	58.146,08	62.991,59	67.837,10	72.682,61	72.682,61	77.528,11	77.528,11	77.528,11	77.528,11	77.528,11	145.365,30	969.101,49
PE	SAO BENTO DO UNA	2613008	712.046,15	783.250,76	854.455,38	925.659,99	996.864,61	1.068.069,22	1.068.069,22	1.139.273,84	1.139.273,84	1.139.273,84	1.139.273,84	1.139.273,84	2.136.138,35	14.240.922,88
PE	SAO CAITANO	2613107	370.206,26	407.226,88	444.247,51	481.268,13	518.288,76	555.309,38	555.309,38	592.330,01	592.330,01	592.330,01	592.330,01	592.330,01	1.110.618,66	7.404.125,01
PE	SAO JOAO	2613206	308.659,48	339.525,43	370.391,38	401.257,32	432.123,27	462.989,22	462.989,22	493.855,17	493.855,17	493.855,17	493.855,17	493.855,17	925.978,35	6.173.189,52
PE	SAO JOAQUIM DO MONTE	2613305	204.336,32	224.769,96	245.203,59	265.637,22	286.070,86	306.504,49	306.504,49	326.938,12	326.938,12	326.938,12	326.938,12	326.938,12	613.009,05	4.086.726,58
PE	SAO JOSE DA COROA GRANDE	2613404	315.802,95	347.383,24	378.963,54	410.543,83	442.124,12	473.704,42	473.704,42	505.284,71	505.284,71	505.284,71	505.284,71	505.284,71	947.408,77	6.316.058,84
PE	SAO JOSE DO BELMONTE	2613503	432.089,27	475.298,19	518.507,12	561.716,04	604.924,97	648.133,90	648.133,90	691.342,82	691.342,82	691.342,82	691.342,82	691.342,82	1.296.267,74	8.641.785,23
PE	SAO JOSE DO EGITO	2613602	286.582,39	315.240,63	343.898,87	372.557,11	401.215,35	429.873,59	429.873,59	458.531,83	458.531,83	458.531,83	458.531,83	458.531,83	859.747,11	5.731.647,79
PE	SAO LOURENCO DA MATA	2613701	500.414,01	550.455,41	600.496,81	650.538,21	700.579,61	750.621,01	750.621,01	800.662,41	800.662,41	800.662,41	800.662,41	800.662,41	1.501.241,93	10.008.280,05
PE	SAO VICENTE FERRER	2613800	155.697,34	171.267,07	186.836,81	202.406,54	217.976,27	233.546,01	233.546,01	249.115,74	249.115,74	249.115,74	249.115,74	249.115,74	467.092,10	3.113.946,85
PE	SERRA TALHADA	2613909	967.352,56	1.064.087,81	1.160.823,06	1.257.558,32	1.354.293,58	1.451.028,83	1.451.028,83	1.547.764,08	1.547.764,08	1.547.764,08	1.547.764,08	1.547.764,08	2.902.057,61	19.347.051,00
PE	SERRITA	2614006	331.186,23	364.304,86	397.423,48	430.542,10	463.660,72	496.779,35	496.779,35	529.897,97	529.897,97	529.897,97	529.897,97	529.897,97	993.558,63	6.623.724,57
PE	SERTANIA	2614105	183.189,82	201.508,81	219.827,79	238.146,77	256.465,75	274.784,74	274.784,74	293.103,72	293.103,72	293.103,72	293.103,72	293.103,72	549.569,55	3.663.796,57
PE	SIRINHAEM	2614204	685.275,22	753.802,74	822.330,26	890.857,78	959.385,31	1.027.912,83	1.027.912,83	1.096.440,35	1.096.440,35	1.096.440,35	1.096.440,35	1.096.440,35	2.055.825,58	13.705.504,30
PE	SOLIDAO	2614402	99.232,62	109.155,89	119.079,15	129.002,41	138.925,67	148.848,94	148.848,94	158.772,20	158.772,20	158.772,20	158.772,20	158.772,20	297.697,95	1.984.652,57
PE	SURUBIM	2614501	134.790,91	148.270,00	161.749,09	175.228,18	188.707,27	202.186,36	202.186,36	215.665,46	215.665,46	215.665,46	215.665,46	215.665,46	404.372,79	2.695.818,26
PE	TABIRA	2614600	504.960,98	555.457,08	605.953,17	656.449,27	706.945,37	757.441,47	757.441,47	807.937,56	807.937,56	807.937,56	807.937,56	807.937,56	1.514.882,89	10.099.219,50
PE	TACAIMBO	2614709	139.868,60	153.855,46	167.842,32	181.829,18	195.816,04	209.802,90	209.802,90	223.789,76	223.789,76	223.789,76	223.789,76	223.789,76	419.605,81	2.797.372,01
PE	TACARATU	2614808	139.469,54	153.416,50	167.363,45	181.310,41	195.257,36	209.204,32	209.204,32	223.151,27	223.151,27	223.151,27	223.151,27	223.151,27	418.408,74	2.789.390,99
PE	TAQUARITINGA DO NORTE	2615003	309.456,04	340.401,65	371.347,25	402.292,86	433.238,46	464.184,06	464.184,06	495.129,67	495.129,67	495.129,67	495.129,67	495.129,67	928.368,06	6.189.120,79
PE	TEREZINHA	2615102	160.340,97	176.375,06	192.409,16	208.443,26	224.477,35	240.511,45	240.511,45	256.545,55	256.545,55	256.545,55	256.545,55	256.545,55	481.022,97	3.206.819,42
PE	TERRA NOVA	2615201	52.959,13	58.255,04	63.550,96	68.846,87	74.142,78	79.438,70	79.438,70	84.734,61	84.734,61	84.734,61	84.734,61	84.734,61	158.877,45	1.059.182,68
PE	TIMBAUBA	2615300	220.615,78	242.677,36	264.738,94	286.800,52	308.862,09	330.923,68	330.923,68	352.985,26	352.985,26	352.985,26	352.985,26	352.985,26	661.847,35	4.412.315,70
PE	TORITAMA	2615409	747.443,28	822.187,61	896.931,94	971.676,26	1.046.420,59	1.121.164,92	1.121.164,92	1.195.909,25	1.195.909,25	1.195.909,25	1.195.909,25	1.195.909,25	2.242.329,75	14.948.865,52
PE	TRACUNHAEM	2615508	57.295,32	63.024,85	68.754,39	74.483,92	80.213,45	85.942,98	85.942,98	91.672,52	91.672,52	91.672,52	91.672,52	91.672,52	171.886,03	1.145.906,52
PE	TRINDADE	2615607	476.626,28	524.288,91	571.951,53	619.614,16	667.276,79	714.939,42	714.939,42	762.602,04	762.602,04	762.602,04	762.602,04	762.602,04	1.429.878,78	9.532.525,49
PE	TRIUNFO	2615706	254.408,86	279.849,76	305.290,64	330.731,53	356.172,42	381.613,30	381.613,30	407.054,19	407.054,19	407.054,19	407.054,19	407.054,19	763.226,55	5.088.177,31
PE	TUPANATINGA	2615805	434.951,67	478.446,84	521.942,01	565.437,17	608.932,34	652.427,51	652.427,51	695.922,67	695.922,67	695.922,67	695.922,67	695.922,67	1.304.854,94	8.699.033,34
PE	TUPARETAMA	2615904	29.812,69	32.793,96	35.775,23	38.756,50	41.737,77	44.719,04	44.719,04	47.700,31	47.700,31	47.700,31	47.700,31	47.700,31	89.438,12	596.253,90
PE	VENTUROSA	2616001	22.351,02	24.586,12	26.821,22	29.056,33	31.291,43	33.526,53	33.526,53	35.761,63	35.761,63	35.761,63	35.761,63	35.761,63	67.053,16	447.020,49
PE	VERDEJANTE	2616100	125.403,58	137.943,94	150.484,30	163.024,66	175.565,02	188.105,38	188.105,38	200.645,74	200.645,74	200.645,74	200.645,74	200.645,74	376.210,83	2.508.071,79
PE	VERTENTE DO LERIO	2616183	148.623,18	163.485,49	178.347,81	193.210,13	208.072,45	222.934,77	222.934,77	237.797,08	237.797,08	237.797,08	237.797,08	237.797,08	445.869,61	2.972.463,61
PE	VERTENTES	2616209	247.913,37	272.704,72	297.496,06	322.287,40	347.078,73	371.870,07	371.870,07	396.661,41	396.661,41	396.661,41	396.661,41	396.661,41	743.740,10	4.958.267,57
PE	VICENCIA	2616308	235.140,49	258.654,55	282.168,59	305.682,63	329.196,69	352.710,74	352.710,74	376.224,79	376.224,79	376.224,79	376.224,79	376.224,79	705.421,44	4.702.809,82
PE	VITORIA DE SANTO ANTAO	2616407	198.833,89	218.717,28	238.600,67	258.484,06	278.367,45	298.250,84	298.250,84	318.134,23	318.134,23	318.134,23	318.134,23	318.134,23	596.501,78	3.976.677,96
PE	XEXEU	2616506	225.911,17	248.502,29	271.093,41	293.684,52	316.275,64	338.866,77	338.866,77	361.457,89	361.457,89	361.457,89	361.457,89	361.457,89	677.733,49	4.518.223,51
PI	ACAUA	2200053	178.695,59	196.565,15	214.434,71	232.304,27	250.173,83	268.043,39	268.043,39	285.912,95	285.912,95	285.912,95	285.912,95	285.912,95	536.086,83	3.573.911,91
PI	AGRICOLANDIA	2200103	200.131,53	220.144,69	240.157,84	260.170,99	280.184,15	300.197,30	300.197,30	320.210,45	320.210,45	320.210,45	320.210,45	320.210,45	600.394,70</	



PI	AROAZES	2200905	136.945,37	150.639,91	164.334,45	178.028,98	191.723,52	205.418,06	205.418,06	219.112,60	219.112,60	219.112,60	219.112,60	219.112,60	410.836,18	2.738.907,53
PI	AROEIRAS DO ITAIM	2200954	71.198,55	78.318,41	85.438,26	92.558,12	99.677,97	106.797,83	106.797,83	113.917,69	113.917,69	113.917,69	113.917,69	113.917,69	213.595,71	1.423.971,13
PI	ARRAIAL	2201002	210.060,47	231.066,52	252.072,56	273.078,61	294.084,66	315.090,71	315.090,71	336.096,75	336.096,75	336.096,75	336.096,75	336.096,75	630.181,51	4.201.209,50
PI	ASSUNCAO DO PIAUI	2201051	246.547,11	271.201,83	295.856,54	320.511,25	345.165,97	369.820,68	369.820,68	394.475,39	394.475,39	394.475,39	394.475,39	394.475,39	739.641,29	4.930.942,30
PI	AVELINO LOPES	2201101	374.003,25	411.403,58	448.803,90	486.204,22	523.604,55	561.004,87	561.004,87	598.405,20	598.405,20	598.405,20	598.405,20	598.405,20	1.122.009,68	7.480.064,92
PI	BAIXA GRANDE DO RIBEIRO	2201150	554.159,05	609.574,95	664.990,85	720.406,76	775.822,66	831.238,57	831.238,57	886.654,47	886.654,47	886.654,47	886.654,47	886.654,47	1.662.477,06	11.083.180,82
PI	BARRA DALCANTARA	2201176	26.950,00	29.645,00	32.340,00	35.035,01	37.730,01	40.425,01	40.425,01	43.120,01	43.120,01	43.120,01	43.120,01	43.120,01	80.850,07	539.000,16
PI	BARRAS	2201200	1.945.283,51	2.139.811,86	2.334.340,21	2.528.868,56	2.723.396,92	2.917.925,27	2.917.925,27	3.112.453,62	3.112.453,62	3.112.453,62	3.112.453,62	3.112.453,62	5.835.850,45	38.905.670,15
PI	BARREIRAS DO PIAUI	2201309	83.319,74	91.651,71	99.983,69	108.315,66	116.647,63	124.979,61	124.979,61	133.311,58	133.311,58	133.311,58	133.311,58	133.311,58	249.959,30	1.666.394,85
PI	BARRO DURO	2201408	110.848,57	121.933,43	133.018,29	144.103,15	155.188,00	166.272,86	166.272,86	177.357,72	177.357,72	177.357,72	177.357,72	177.357,72	332.545,81	2.216.971,57
PI	BATALHA	2201507	338.054,42	371.859,86	405.665,31	439.470,75	473.276,19	507.081,63	507.081,63	540.887,07	540.887,07	540.887,07	540.887,07	540.887,07	1.014.163,22	6.761.088,36
PI	BELA VISTA DO PIAUI	2201556	45.334,89	49.868,38	54.401,87	58.935,36	63.468,85	68.002,34	68.002,34	72.535,83	72.535,83	72.535,83	72.535,83	72.535,83	136.004,78	906.697,96
PI	BELEM DO PIAUI	2201572	140.519,28	154.571,21	168.623,14	182.675,07	196.727,00	210.778,92	210.778,92	224.830,85	224.830,85	224.830,85	224.830,85	224.830,85	421.557,94	2.810.385,73
PI	BENEDITINOS	2201606	382.177,57	420.395,33	458.613,08	496.830,84	535.048,59	573.266,35	573.266,35	611.484,11	611.484,11	611.484,11	611.484,11	611.484,11	1.146.532,62	7.643.551,28
PI	BERTOLINIA	2201705	248.474,82	273.322,32	298.169,80	323.017,28	347.864,77	372.712,25	372.712,25	397.559,73	397.559,73	397.559,73	397.559,73	397.559,73	745.424,44	4.969.496,58
PI	BETANIA DO PIAUI	2201739	217.151,10	238.866,20	260.581,31	282.296,43	304.011,54	325.726,64	325.726,64	347.441,76	347.441,76	347.441,76	347.441,76	347.441,76	651.453,34	4.343.022,00
PI	BOA HORA	2201770	182.900,61	201.190,67	219.480,73	237.770,79	256.060,85	274.350,91	274.350,91	292.640,97	292.640,97	292.640,97	292.640,97	292.640,97	548.701,92	3.658.012,24
PI	BOCAINA	2201804	38.279,00	42.106,90	45.934,80	49.762,70	53.590,60	57.418,51	57.418,51	61.246,41	61.246,41	61.246,41	61.246,41	61.246,41	114.837,07	765.580,14
PI	BOM JESUS	2201903	872.770,49	960.047,54	1.047.324,59	1.134.601,64	1.221.878,69	1.309.155,74	1.309.155,74	1.396.432,78	1.396.432,78	1.396.432,78	1.396.432,78	1.396.432,78	2.618.311,42	17.455.409,75
PI	BOM PRINCIPIO DO PIAUI	2201919	69.985,62	76.984,18	83.982,74	90.981,30	97.979,86	104.978,43	104.978,43	111.976,99	111.976,99	111.976,99	111.976,99	111.976,99	209.956,91	1.399.712,42
PI	BONFIM DO PIAUI	2201929	137.500,64	151.250,71	165.000,77	178.750,84	192.500,90	206.250,96	206.250,96	220.001,03	220.001,03	220.001,03	220.001,03	220.001,03	412.502,00	2.750.012,93
PI	BOQUEIRAO DO PIAUI	2201945	97.493,90	107.243,29	116.992,68	126.742,07	136.491,46	146.240,85	146.240,85	155.990,24	155.990,24	155.990,24	155.990,24	155.990,24	292.481,76	1.949.878,06
PI	BRASILEIRA	2201960	356.933,57	392.626,92	428.320,28	464.013,63	499.706,99	535.400,35	535.400,35	571.093,70	571.093,70	571.093,70	571.093,70	571.093,70	1.070.800,64	7.138.671,23
PI	BREJO DO PIAUI	2201988	108.892,24	119.781,47	130.670,69	141.559,91	152.449,14	163.338,36	163.338,36	174.227,59	174.227,59	174.227,59	174.227,59	174.227,59	326.676,80	2.177.844,92
PI	BURITI DOS LOPES	2202000	542.333,48	596.566,83	650.800,18	705.033,52	759.266,87	813.500,22	813.500,22	867.733,57	867.733,57	867.733,57	867.733,57	867.733,57	1.627.000,35	10.846.669,52
PI	BURITI DOS MONTES	2202026	456.425,71	502.068,28	547.710,86	593.353,43	638.996,00	684.638,57	684.638,57	730.281,14	730.281,14	730.281,14	730.281,14	730.281,14	1.369.277,05	9.128.514,17
PI	CABECEIRAS DO PIAUI	2202059	391.033,16	430.136,47	469.239,79	508.343,10	547.446,42	586.549,74	586.549,74	625.653,05	625.653,05	625.653,05	625.653,05	625.653,05	1.173.099,40	7.820.663,07
PI	CAJAZEIRAS DO PIAUI	2202075	149.812,02	164.793,22	179.774,43	194.755,63	209.736,83	224.718,03	224.718,03	239.699,24	239.699,24	239.699,24	239.699,24	239.699,24	449.436,12	2.996.240,51
PI	CAJUEIRO DA PRAIA	2202083	311.894,53	343.083,98	374.273,44	405.462,89	436.652,34	467.841,79	467.841,79	499.031,25	499.031,25	499.031,25	499.031,25	499.031,25	935.683,52	6.237.890,53
PI	CALDEIRAO GRANDE DO PIAUI	2202091	89.426,91	98.369,60	107.312,29	116.254,98	125.197,67	134.140,36	134.140,36	143.083,06	143.083,06	143.083,06	143.083,06	143.083,06	268.280,79	1.788.538,26
PI	CAMPINAS DO PIAUI	2202109	223.391,34	245.730,47	268.069,60	290.408,74	312.747,87	335.087,02	335.087,02	357.426,15	357.426,15	357.426,15	357.426,15	357.426,15	670.174,02	4.467.826,83
PI	CAMPO ALEGRE DO FIDALGO	2202117	140.076,22	154.083,85	168.091,47	182.099,09	196.106,71	210.114,34	210.114,34	224.121,96	224.121,96	224.121,96	224.121,96	224.121,96	420.228,73	2.801.524,55
PI	CAMPO GRANDE DO PIAUI	2202133	145.311,79	159.842,97	174.374,15	188.905,33	203.436,51	217.967,69	217.967,69	232.498,87	232.498,87	232.498,87	232.498,87	232.498,87	435.935,42	2.906.235,90
PI	CAMPO LARGO DO PIAUI	2202174	316.267,97	347.894,77	379.521,56	411.148,36	442.775,16	474.401,95	474.401,95	506.028,75	506.028,75	506.028,75	506.028,75	506.028,75	948.803,86	6.325.359,33
PI	CAMPO MAIOR	2202208	1.791.211,82	1.970.333,00	2.149.454,19	2.328.575,37	2.507.696,55	2.686.817,73	2.686.817,73	2.865.938,91	2.865.938,91	2.865.938,91	2.865.938,91	2.865.938,91	5.373.635,41	35.824.236,35
PI	CANAVIEIRA	2202251	44.926,60	49.419,26	53.911,92	58.404,58	62.897,24	67.389,90	67.389,90	71.882,57	71.882,57	71.882,57	71.882,57	71.882,57	134.779,88	898.532,13
PI	CANTO DO BURITI	2202307	199.420,91	219.363,00	239.305,09	259.247,19	279.189,28	299.131,37	299.131,37	319.073,46	319.073,46	319.073,46	319.073,46	319.073,46	598.262,81	3.988.418,32
PI	CAPITAO DE CAMPOS	2202406	296.150,38	325.765,42	355.380,45	384.995,49	414.610,53	444.225,57	444.225,57	473.840,60	473.840,60	473.840,60	473.840,60	473.840,60	888.451,09	5.923.007,50
PI	CAPITAO GERVASIO OLIVEIRA	2202455	83.017,66	91.319,43	99.621,20	107.922,97	116.224,73	124.526,50	124.526,50	132.828,27	132.828,27	132.828,27	132.828,27	132.828,27	249.053,05	1.660.353,39
PI	CARACOL	2202505	478.132,37	525.945,60	573.758,84	621.572,07	669.385,31	717.198,55	717.198,55	765.011,78	765.011,78	765.011,78	765.011,78	765.011,78	1.434.397,03	9.562.647,22
PI	CARAUBAS DO PIAUI	2202539	130.736,56	143.810,22	156.883,88	169.957,53	183.031,19	196.104,85	196.104,85	209.178,50	209.178,50	209.178,50	209.178,50	209.178,50	392.209,77	2.614.731,35
PI	CARIDADE DO PIAUI	2202554	293.360,71	322.696,78	352.032,85	381.368,92	410.704,99	440.041,06	440.041,06	469.377,13	469.377,13	469.377,13	469.377,13	469.377,13	880.082,00	5.867.214,02
PI	CASTELO DO PIAUI	2202604	296.832,03	326.515,23	356.198,44	385.881,64	415.564,84	445.248,04	445.248,04	474.931,25	474.931,25	474.931,25	474.931,25	474.931,25	890.496,00	5.936.640,51
PI	CAXINGO	2202653	128.763,60	141.639,96	154.516,33	167.392,69	180.269,05	193.145,41	193.145,41	206.021,77	206.021,77	206.021,77	206.021,77	206.021,77	386.290,87	2.575.272,17
PI	COCAL	2202703	681.552,74	749.708,01	817.863,29	886.018,56	954.173,83	1.022.329,11	1.022.329,11	1.090.484,38	1.090.484,38	1.090.484,38	1.090.484,38	1.090.484,38	2.044.658,14	13.631.054,69
PI	COCAL DE TELHA	2202711	143.317,99	157.649,79	171.981,59	186.313,39	200.645,19	214.976,99	214.976,99	229.308,79	229.308,79	229.308,79	229.3			



PI	CURRAIS	2203230	353.980,65	389.378,71	424.776,78	460.174,84	495.572,90	530.970,97	530.970,97	566.369,03	566.369,03	566.369,03	566.369,03	566.369,03	1.061.941,88	7.079.612,85
PI	CURRALINHOS	2203255	154.472,31	169.919,54	185.366,77	200.814,00	216.261,23	231.708,46	231.708,46	247.155,70	247.155,70	247.155,70	247.155,70	247.155,70	463.416,99	3.089.446,26
PI	DEMERVAL LOBAO	2203305	604.007,39	664.408,13	724.808,87	785.209,61	845.610,35	906.011,09	906.011,09	966.411,83	966.411,83	966.411,83	966.411,83	966.411,83	1.812.022,08	12.080.147,76
PI	DIRCEU ARCOVERDE	2203354	305.318,53	335.850,38	366.382,23	396.914,08	427.445,93	457.977,79	457.977,79	488.509,64	488.509,64	488.509,64	488.509,64	488.509,64	915.955,48	6.106.370,41
PI	DOM EXPEDITO LOPES	2203404	88.833,48	97.716,83	106.600,18	115.483,53	124.366,88	133.250,23	133.250,23	142.133,58	142.133,58	142.133,58	142.133,58	142.133,58	266.500,52	1.776.669,78
PI	DOMINGOS MOURAO	2203420	177.629,57	195.392,53	213.155,48	230.918,44	248.681,40	266.444,35	266.444,35	284.207,31	284.207,31	284.207,31	284.207,31	284.207,31	532.888,79	3.552.591,46
PI	ELESBAO VELOSO	2203503	233.506,99	256.857,70	280.208,40	303.559,09	326.909,79	350.260,50	350.260,50	373.611,20	373.611,20	373.611,20	373.611,20	373.611,20	700.520,94	4.670.139,91
PI	ESPERANTINA	2203701	1.063.038,56	1.169.342,41	1.275.646,27	1.381.950,12	1.488.253,98	1.594.557,83	1.594.557,83	1.700.861,69	1.700.861,69	1.700.861,69	1.700.861,69	1.700.861,69	3.189.115,56	21.260.771,01
PI	FARTURA DO PIAUI	2203750	227.705,29	250.475,82	273.246,36	296.016,88	318.787,41	341.557,95	341.557,95	364.328,48	364.328,48	364.328,48	364.328,48	364.328,48	683.115,93	4.554.105,99
PI	FLORES DO PIAUI	2203800	37.920,25	41.712,28	45.504,30	49.296,33	53.088,36	56.880,38	56.880,38	60.672,41	60.672,41	60.672,41	60.672,41	60.672,41	113.760,83	758.405,16
PI	FLORESTA DO PIAUI	2203859	93.822,90	103.205,19	112.587,48	121.969,77	131.352,06	140.734,35	140.734,35	150.116,64	150.116,64	150.116,64	150.116,64	150.116,64	281.468,75	1.876.458,05
PI	FLORIANO	2203909	842.313,03	926.544,34	1.010.775,64	1.095.006,94	1.179.238,24	1.263.469,55	1.263.469,55	1.347.700,85	1.347.700,85	1.347.700,85	1.347.700,85	1.347.700,85	2.526.939,03	16.846.260,57
PI	FRANCINOPOLIS	2204006	102.818,86	113.100,74	123.382,63	133.664,52	143.946,40	154.228,29	154.228,29	164.510,18	164.510,18	164.510,18	164.510,18	164.510,18	308.456,64	2.056.377,27
PI	FRANCISCO AYRES	2204105	50.253,85	55.279,23	60.304,62	65.330,00	70.355,39	75.380,78	75.380,78	80.406,16	80.406,16	80.406,16	80.406,16	80.406,16	150.761,62	1.005.077,07
PI	FRANCISCO MACEDO	2204154	72.748,37	80.023,21	87.298,04	94.572,88	101.847,72	109.122,56	109.122,56	116.397,39	116.397,39	116.397,39	116.397,39	116.397,39	218.245,18	1.454.967,47
PI	FRANCISCO SANTOS	2204204	53.802,23	59.182,45	64.562,67	69.942,90	75.323,12	80.703,34	80.703,34	86.083,57	86.083,57	86.083,57	86.083,57	86.083,57	161.406,74	1.076.044,64
PI	FRONTEIRAS	2204303	343.086,50	377.395,15	411.703,80	446.012,45	480.321,10	514.629,75	514.629,75	548.938,40	548.938,40	548.938,40	548.938,40	548.938,40	1.029.259,42	6.861.729,92
PI	GEMINIANO	2204352	30.650,61	33.715,67	36.780,73	39.845,79	42.910,85	45.975,91	45.975,91	49.040,97	49.040,97	49.040,97	49.040,97	49.040,97	91.951,90	613.012,22
PI	GILBUES	2204402	207.961,92	228.758,12	249.554,31	270.350,50	291.146,69	311.942,89	311.942,89	332.739,08	332.739,08	332.739,08	332.739,08	332.739,08	623.885,84	4.159.238,56
PI	GUADALUPE	2204501	183.313,77	201.645,14	219.976,52	238.307,90	256.639,28	274.970,65	274.970,65	293.302,03	293.302,03	293.302,03	293.302,03	293.302,03	549.941,38	3.666.275,44
PI	GUARIBAS	2204550	145.850,48	160.435,52	175.020,57	189.605,62	204.190,67	218.775,72	218.775,72	233.360,76	233.360,76	233.360,76	233.360,76	233.360,76	437.551,51	2.917.009,61
PI	HUGO NAPOLEAO	2204600	55.024,55	60.527,00	66.029,46	71.531,91	77.034,37	82.536,82	82.536,82	88.039,28	88.039,28	88.039,28	88.039,28	88.039,28	165.073,72	1.100.491,05
PI	ILHA GRANDE	2204659	199.436,41	219.380,05	239.323,69	259.267,34	279.210,98	299.154,62	299.154,62	319.098,26	319.098,26	319.098,26	319.098,26	319.098,26	598.309,32	3.988.728,33
PI	INHUMA	2204709	153.602,81	168.963,09	184.323,37	199.683,65	215.043,94	230.404,22	230.404,22	245.764,50	245.764,50	245.764,50	245.764,50	245.764,50	460.808,50	3.072.056,30
PI	IPIRANGA DO PIAUI	2204808	314.365,36	345.801,89	377.238,43	408.674,96	440.111,50	471.548,03	471.548,03	502.984,57	502.984,57	502.984,57	502.984,57	502.984,57	943.095,96	6.287.307,01
PI	ISAIAS COELHO	2204907	117.717,89	129.489,68	141.261,47	153.033,25	164.805,04	176.576,83	176.576,83	188.348,62	188.348,62	188.348,62	188.348,62	188.348,62	353.153,75	2.354.357,84
PI	ITAINOPOLIS	2205003	64.783,40	71.261,74	77.740,08	84.218,42	90.696,76	97.175,10	97.175,10	103.653,44	103.653,44	103.653,44	103.653,44	103.653,44	194.350,31	1.295.668,11
PI	JACOBINA DO PIAUI	2205151	463.361,94	509.698,13	556.034,33	602.370,52	648.706,71	695.042,91	695.042,91	741.379,10	741.379,10	741.379,10	741.379,10	741.379,10	1.390.085,73	9.267.238,68
PI	JAICOS	2205201	275.449,26	302.994,19	330.539,11	358.084,04	385.628,96	413.173,89	413.173,89	440.718,81	440.718,81	440.718,81	440.718,81	440.718,81	826.347,71	5.508.985,10
PI	JARDIM DO MULATO	2205250	79.348,56	87.283,42	95.218,28	103.153,13	111.087,99	119.022,85	119.022,85	126.957,70	126.957,70	126.957,70	126.957,70	126.957,70	238.045,79	1.586.971,37
PI	JERUMENHA	2205300	96.511,20	106.162,32	115.813,44	125.464,56	135.115,68	144.766,80	144.766,80	154.417,92	154.417,92	154.417,92	154.417,92	154.417,92	289.533,61	1.930.224,01
PI	JOAQUIM PIRES	2205409	394.492,26	433.941,48	473.390,71	512.839,94	552.289,16	591.738,39	591.738,39	631.187,61	631.187,61	631.187,61	631.187,61	631.187,61	1.183.476,71	7.889.845,09
PI	JOCA MARQUES	2205458	305.515,69	336.067,26	366.618,83	397.170,40	427.721,97	458.273,54	458.273,54	488.825,10	488.825,10	488.825,10	488.825,10	488.825,10	916.547,01	6.110.313,74
PI	JOSE DE FREITAS	2205508	644.224,66	708.647,13	773.069,60	837.492,06	901.914,53	966.336,99	966.336,99	1.030.759,46	1.030.759,46	1.030.759,46	1.030.759,46	1.030.759,46	1.932.673,91	12.884.493,17
PI	JUAZEIRO DO PIAUI	2205516	184.574,77	203.032,25	221.489,72	239.947,20	258.404,68	276.862,16	276.862,16	295.319,63	295.319,63	295.319,63	295.319,63	295.319,63	553.724,41	3.691.495,50
PI	JULIO BORGES	2205524	155.352,08	170.887,29	186.422,50	201.957,71	217.492,92	233.028,12	233.028,12	248.563,33	248.563,33	248.563,33	248.563,33	248.563,33	466.056,34	3.107.041,73
PI	JUREMA	2205532	151.369,59	166.506,55	181.643,51	196.780,47	211.917,43	227.054,39	227.054,39	242.191,35	242.191,35	242.191,35	242.191,35	242.191,35	454.108,86	3.027.391,94
PI	LAGOA ALEGRE	2205557	200.008,47	220.009,32	240.010,16	260.011,01	280.011,86	300.012,71	300.012,71	320.013,55	320.013,55	320.013,55	320.013,55	320.013,55	600.025,50	4.000.169,49
PI	LAGOA DE SAO FRANCISCO	2205573	181.910,15	200.101,17	218.292,18	236.483,20	254.674,21	272.865,23	272.865,23	291.056,25	291.056,25	291.056,25	291.056,25	291.056,25	545.730,51	3.638.203,13
PI	LAGOA DO PIAUI	2205581	80.723,39	88.795,73	96.868,07	104.940,41	113.012,75	121.085,09	121.085,09	129.157,43	129.157,43	129.157,43	129.157,43	129.157,43	242.170,27	1.614.467,95
PI	LAGOA DO SÍTIO	2205599	79.183,65	87.102,01	95.020,38	102.938,74	110.857,11	118.775,47	118.775,47	126.693,84	126.693,84	126.693,84	126.693,84	126.693,84	237.551,02	1.583.673,05
PI	LAGOINHA DO PIAUI	2205540	49.176,64	54.094,31	59.011,97	63.929,64	68.847,30	73.764,97	73.764,97	78.682,63	78.682,63	78.682,63	78.682,63	78.682,63	147.530,00	983.532,95
PI	LANDRI SALES	2205607	219.125,71	241.038,29	262.950,86	284.863,43	306.776,00	328.688,57	328.688,57	350.601,16	350.601,16	350.601,16	350.601,16	350.601,16	657.377,15	4.382.514,38
PI	LUIS CORREIA	2205706	369.618,78	406.580,66	443.542,54	480.504,41	517.466,29	554.428,17	554.428,17	591.390,05	591.390,05	591.390,05	591.390,05	591.390,05	1.108.856,26	7.392.375,53
PI	LUZILANDIA	2205805	1.003.528,38	1.103.881,22	1.204.234,05	1.304.586,89	1.404.939,73	1.505.292,56	1.505.292,56	1.605.645,40	1.605.645,40	1.605.645,40	1.605.645,40	1.605.645,40	3.010.585,07	20.070.567,46
PI	MADEIRO	2205854	368.260,61	405.086,67	441.912,73	478.738,79	515.564,85	552.390,91	552.390,91	589.216,97	589.216,97	589.216,97	589.216,97	589.216,97	1.104.781,80	7.365.212,12
PI																



PI	MORRO CABECA NO TEMPO	2206654	254.602,73	280.063,02	305.523,29	330.983,57	356.443,84	381.904,11	381.904,11	407.364,39	407.364,39	407.364,39	407.364,39	407.364,39	763.808,17	5.092.054,79
PI	MORRO DO CHAPEU DO PIAUI	2206670	222.076,49	244.284,14	266.491,79	288.699,44	310.907,09	333.114,75	333.114,75	355.322,40	355.322,40	355.322,40	355.322,40	355.322,40	666.229,51	4.441.529,96
PI	MURICI DOS PORTELAS	2206696	108.234,93	119.058,42	129.881,91	140.705,41	151.528,90	162.352,39	162.352,39	173.175,89	173.175,89	173.175,89	173.175,89	173.175,89	324.704,83	2.164.698,63
PI	NAZARE DO PIAUI	2206704	78.965,91	86.862,51	94.759,10	102.655,69	110.552,28	118.448,87	118.448,87	126.345,47	126.345,47	126.345,47	126.345,47	126.345,47	236.897,80	1.579.318,38
PI	NAZARIA	2206720	190.037,36	209.041,09	228.044,83	247.048,56	266.052,30	285.056,03	285.056,03	304.059,77	304.059,77	304.059,77	304.059,77	304.059,77	570.112,15	3.800.747,20
PI	NOSSA SENHORA DE NAZARE	2206753	205.012,94	225.514,24	246.015,53	266.516,82	287.018,12	307.519,41	307.519,41	328.020,71	328.020,71	328.020,71	328.020,71	328.020,71	615.038,90	4.100.258,92
PI	NOSSA SENHORA DOS REMEDIOS	2206803	790.851,99	869.937,19	949.022,39	1.028.107,59	1.107.192,79	1.186.277,99	1.186.277,99	1.265.363,19	1.265.363,19	1.265.363,19	1.265.363,19	1.265.363,19	2.372.555,89	15.817.039,77
PI	NOVA SANTA RITA	2207959	5.918,66	6.510,52	7.102,39	7.694,26	8.286,12	8.877,99	8.877,99	9.469,86	9.469,86	9.469,86	9.469,86	9.469,86	17.756,04	118.373,27
PI	NOVO ORIENTE DO PIAUI	2206902	102.580,42	112.838,46	123.096,50	133.354,54	143.612,59	153.870,63	153.870,63	164.128,67	164.128,67	164.128,67	164.128,67	164.128,67	307.741,32	2.051.608,44
PI	NOVO SANTO ANTONIO	2206951	79.980,56	87.978,61	95.976,67	103.974,72	111.972,78	119.970,84	119.970,84	127.968,89	127.968,89	127.968,89	127.968,89	127.968,89	239.941,75	1.599.611,22
PI	OEIRAS	2207009	532.686,64	585.955,30	639.223,97	692.492,63	745.761,29	799.029,96	799.029,96	852.298,62	852.298,62	852.298,62	852.298,62	852.298,62	1.598.059,82	10.653.732,67
PI	OLHO DAGUA DO PIAUI	2207108	47.791,44	52.570,58	57.349,73	62.128,87	66.908,02	71.687,16	71.687,16	76.466,31	76.466,31	76.466,31	76.466,31	76.466,31	143.374,38	955.828,89
PI	PADRE MARCOS	2207207	212.630,82	233.893,90	255.156,98	276.420,06	297.683,14	318.946,23	318.946,23	340.209,31	340.209,31	340.209,31	340.209,31	340.209,31	637.892,51	4.252.616,42
PI	PAES LANDIM	2207306	94.733,95	104.207,34	113.680,73	123.154,13	132.627,53	142.100,92	142.100,92	151.574,31	151.574,31	151.574,31	151.574,31	151.574,31	284.201,93	1.894.679,00
PI	PAJEU DO PIAUI	2207355	10.447,49	11.492,24	12.536,99	13.581,74	14.626,49	15.671,24	15.671,24	16.715,98	16.715,98	16.715,98	16.715,98	16.715,98	31.342,54	208.949,87
PI	PALMEIRA DO PIAUI	2207405	181.923,72	200.116,09	218.308,47	236.500,84	254.693,21	272.885,59	272.885,59	291.077,96	291.077,96	291.077,96	291.077,96	291.077,96	545.771,23	3.638.474,54
PI	PALMEIRAS	2207504	383.372,96	421.710,26	460.047,55	498.384,85	536.722,15	575.059,44	575.059,44	613.396,74	613.396,74	613.396,74	613.396,74	613.396,74	1.150.118,80	7.667.459,15
PI	PAQUETA	2207553	173.848,12	191.232,93	208.617,74	226.002,55	243.387,36	260.772,18	260.772,18	278.156,99	278.156,99	278.156,99	278.156,99	278.156,99	521.544,40	3.476.962,41
PI	PARNAGUA	2207603	221.189,41	243.308,35	265.427,29	287.546,23	309.665,17	331.784,12	331.784,12	353.903,06	353.903,06	353.903,06	353.903,06	353.903,06	663.568,24	4.423.788,23
PI	PARNAIBA	2207702	1.193.932,30	1.313.325,53	1.432.718,75	1.552.111,98	1.671.505,21	1.790.898,44	1.790.898,44	1.910.291,67	1.910.291,67	1.910.291,67	1.910.291,67	1.910.291,67	3.581.796,83	23.878.645,83
PI	PASSAGEM FRANCA DO PIAUI	2207751	133.824,59	147.207,05	160.589,51	173.971,97	187.354,43	200.736,89	200.736,89	214.119,35	214.119,35	214.119,35	214.119,35	214.119,35	401.473,90	2.676.491,98
PI	PATOS DO PIAUI	2207777	211.453,39	232.598,73	253.744,07	274.889,41	296.034,75	317.180,09	317.180,09	338.325,43	338.325,43	338.325,43	338.325,43	338.325,43	634.360,25	4.229.067,93
PI	PAU DARCO DO PIAUI	2207793	17.472,57	19.219,83	20.967,09	22.714,34	24.461,60	26.208,86	26.208,86	27.956,12	27.956,12	27.956,12	27.956,12	27.956,12	52.417,78	349.451,53
PI	PAULISTANA	2207801	436.575,69	480.233,26	523.890,83	567.548,40	611.205,96	654.863,53	654.863,53	698.521,10	698.521,10	698.521,10	698.521,10	698.521,10	1.309.727,00	8.731.513,70
PI	PAVUSSU	2207850	158.047,15	173.851,86	189.656,58	205.461,30	221.266,01	237.070,73	237.070,73	252.875,44	252.875,44	252.875,44	252.875,44	252.875,44	474.141,53	3.160.943,09
PI	PEDRO II	2207900	645.317,31	709.849,04	774.380,77	838.912,50	903.444,23	967.975,96	967.975,96	1.032.507,69	1.032.507,69	1.032.507,69	1.032.507,69	1.032.507,69	1.935.951,89	12.906.346,11
PI	PICOS	2208007	613.116,58	674.428,24	735.739,89	797.051,55	858.363,21	919.674,87	919.674,87	980.986,52	980.986,52	980.986,52	980.986,52	980.986,52	1.839.349,66	12.262.331,47
PI	PIMENTEIRAS	2208106	136.934,57	150.628,03	164.321,49	178.014,95	191.708,40	205.401,86	205.401,86	219.095,32	219.095,32	219.095,32	219.095,32	219.095,32	410.803,79	2.738.691,55
PI	PIO IX	2208205	475.331,20	522.864,32	570.397,44	617.930,55	665.463,67	712.996,79	712.996,79	760.529,91	760.529,91	760.529,91	760.529,91	760.529,91	1.425.993,53	9.506.623,84
PI	PIRACURUCA	2208304	402.222,88	442.445,17	482.667,46	522.889,75	563.112,03	603.334,32	603.334,32	643.556,61	643.556,61	643.556,61	643.556,61	643.556,61	1.206.668,56	8.044.457,54
PI	PIRIPIRI	2208403	1.449.896,90	1.594.886,59	1.739.876,28	1.884.865,97	2.029.855,66	2.174.845,35	2.174.845,35	2.319.835,04	2.319.835,04	2.319.835,04	2.319.835,04	2.319.835,04	4.349.690,58	28.997.937,88
PI	PORTO	2208502	502.208,64	552.429,50	602.650,37	652.871,23	703.092,09	753.312,96	753.312,96	803.533,82	803.533,82	803.533,82	803.533,82	803.533,82	1.506.625,84	10.044.172,69
PI	PORTO ALEGRE DO PIAUI	2208551	54.226,44	59.649,09	65.071,73	70.494,38	75.917,02	81.339,66	81.339,66	86.762,31	86.762,31	86.762,31	86.762,31	86.762,31	162.679,40	1.084.528,93
PI	PRATA DO PIAUI	2208601	36.488,16	40.136,97	43.785,79	47.434,60	51.083,42	54.732,24	54.732,24	58.381,05	58.381,05	58.381,05	58.381,05	58.381,05	109.464,54	729.763,21
PI	QUEIMADA NOVA	2208650	187.303,92	206.034,31	224.764,71	243.495,10	262.225,49	280.955,88	280.955,88	299.686,28	299.686,28	299.686,28	299.686,28	299.686,28	561.911,82	3.746.078,51
PI	REDENCAO DO GURGUEIA	2208700	191.408,23	210.549,06	229.689,88	248.830,70	267.971,53	287.112,35	287.112,35	306.253,17	306.253,17	306.253,17	306.253,17	306.253,17	574.224,80	3.828.164,75
PI	REGENERACAO	2208809	455.091,97	500.601,16	546.110,36	591.619,55	637.128,75	682.637,95	682.637,95	728.147,14	728.147,14	728.147,14	728.147,14	728.147,14	1.365.275,84	9.101.839,23
PI	RIACHO FRIO	2208858	553.413,56	608.754,92	664.096,27	719.437,63	774.778,98	830.120,34	830.120,34	885.461,69	885.461,69	885.461,69	885.461,69	885.461,69	1.660.240,63	11.068.271,12
PI	RIBEIRA DO PIAUI	2208874	9.003,52	9.903,87	10.804,23	11.704,58	12.604,93	13.505,29	13.505,29	14.405,64	14.405,64	14.405,64	14.405,64	14.405,64	27.010,63	180.070,54
PI	RIBEIRO GONCALVES	2208908	149.130,05	164.043,06	178.956,06	193.869,07	208.782,07	223.695,08	223.695,08	238.608,08	238.608,08	238.608,08	238.608,08	238.608,08	447.390,23	2.982.601,10
PI	RIO GRANDE DO PIAUI	2209005	134.969,49	148.466,44	161.963,39	175.460,34	188.957,29	202.454,24	202.454,24	215.951,19	215.951,19	215.951,19	215.951,19	215.951,19	404.908,60	2.699.389,98
PI	SANTA CRUZ DO PIAUI	2209104	250.929,92	276.022,93	301.115,92	326.208,91	351.301,91	376.394,90	376.394,90	401.487,89	401.487,89	401.487,89	401.487,89	401.487,89	752.789,74	5.018.598,58
PI	SANTA CRUZ DOS MILAGRES	2209153	66.506,97	73.157,67	79.808,37	86.459,07	93.109,76	99.760,46	99.760,46	106.411,16	106.411,16	106.411,16	106.411,16	106.411,16	199.520,99	1.330.139,55
PI	SANTA FILOMENA	2209203	67.040,34	73.744,37	80.448,40	87.152,44	93.856,47	100.560,51	100.560,51	107.264,54	107.264,54	107.264,54	107.264,54	107.264,54	201.121,08	1.340.806,82
PI	SANTA LUZ	2209302	172.283,80	189.512,18	206.740,56	223.968,94	241.197,32	258.425,70	258.425,70	275.654,08	275.654,08	275.654,08	275.654,08	275.654,08	516.851,45	3.445.676,05
PI	SANTA ROSA DO PIAUI	2209377	36.046,34	39.650,97	43.255,61	46.860,24	50.464,87	54.069,51	54.069,51	57.674,14	57.674,14	57.674,14	57.674,14	57.674,14	108.139,09	720.926,84
PI	SANTANA DO PIAUI															



PI	SANTO ANTONIO DOS MILAGRES	2209450	91.106,74	100.217,42	109.328,09	118.438,77	127.549,44	136.660,12	136.660,12	145.770,79	145.770,79	145.770,79	145.770,79	145.770,79	273.320,31	1.822.134,96
PI	SANTO INACIO DO PIAUI	2209500	217.275,52	239.003,07	260.730,62	282.458,17	304.185,73	325.913,28	325.913,28	347.640,84	347.640,84	347.640,84	347.640,84	347.640,84	651.826,59	4.345.510,46
PI	SAO BRAZ DO PIAUI	2209559	134.434,39	147.877,83	161.321,27	174.764,71	188.208,15	201.651,59	201.651,59	215.095,03	215.095,03	215.095,03	215.095,03	215.095,03	403.303,24	2.688.687,92
PI	SAO FELIX DO PIAUI	2209609	88.146,50	96.961,15	105.775,80	114.590,45	123.405,10	132.219,75	132.219,75	141.034,40	141.034,40	141.034,40	141.034,40	141.034,40	264.439,61	1.762.930,11
PI	SAO FRANCISCO DE ASSIS DO PIAUI	2209658	209.751,83	230.727,01	251.702,20	272.677,38	293.652,57	314.627,75	314.627,75	335.602,93	335.602,93	335.602,93	335.602,93	335.602,93	629.255,58	4.195.036,72
PI	SAO FRANCISCO DO PIAUI	2209708	70.507,47	77.558,21	84.608,96	91.659,71	98.710,45	105.761,20	105.761,20	112.811,95	112.811,95	112.811,95	112.811,95	112.811,95	211.522,47	1.410.149,42
PI	SAO GONCALO DO PIAUI	2209807	946,73	1.041,40	1.136,08	1.230,75	1.325,42	1.420,10	1.420,10	1.514,77	1.514,77	1.514,77	1.514,77	1.514,77	2.840,26	18.934,69
PI	SAO JOAO DA CANABRAVA	2209856	202.137,69	222.351,46	242.565,23	262.779,00	282.992,77	303.206,54	303.206,54	323.420,31	323.420,31	323.420,31	323.420,31	323.420,31	606.413,15	4.042.753,93
PI	SAO JOAO DA FRONTEIRA	2209872	78.525,73	86.378,30	94.230,88	102.083,45	109.936,02	117.788,60	117.788,60	125.641,17	125.641,17	125.641,17	125.641,17	125.641,17	235.577,27	1.570.514,70
PI	SAO JOAO DA SERRA	2209906	51.929,66	57.122,63	62.315,60	67.508,56	72.701,53	77.894,50	77.894,50	83.087,46	83.087,46	83.087,46	83.087,46	83.087,46	155.789,06	1.038.593,34
PI	SAO JOAO DA VARIJOTA	2209955	124.236,74	136.660,41	149.084,09	161.507,76	173.931,44	186.355,11	186.355,11	198.778,78	198.778,78	198.778,78	198.778,78	198.778,78	372.710,31	2.484.734,87
PI	SAO JOAO DO ARRAIAL	2209971	316.353,54	347.988,89	379.624,25	411.259,60	442.894,96	474.530,31	474.530,31	506.165,66	506.165,66	506.165,66	506.165,66	506.165,66	949.060,56	6.327.070,72
PI	SAO JOAO DO PIAUI	2210003	625.249,07	687.773,97	750.298,88	812.823,79	875.348,69	937.873,60	937.873,60	1.000.398,50	1.000.398,50	1.000.398,50	1.000.398,50	1.000.398,50	1.875.747,15	12.504.981,25
PI	SAO JOSE DO DIVINO	2210052	92.544,27	101.798,69	111.053,12	120.307,55	129.561,98	138.816,40	138.816,40	148.070,83	148.070,83	148.070,83	148.070,83	148.070,83	277.632,87	1.850.885,43
PI	SAO JOSE DO PEIXE	2210102	65.247,69	71.772,46	78.297,23	84.822,00	91.346,77	97.871,54	97.871,54	104.396,31	104.396,31	104.396,31	104.396,31	104.396,31	195.743,15	1.304.953,93
PI	SAO JOSE DO PIAUI	2210201	50.225,51	55.248,06	60.270,62	65.293,17	70.315,72	75.338,27	75.338,27	80.360,82	80.360,82	80.360,82	80.360,82	80.360,82	150.676,64	1.004.510,36
PI	SAO JULIAO	2210300	37.036,73	40.740,40	44.444,07	48.147,75	51.851,42	55.555,09	55.555,09	59.258,77	59.258,77	59.258,77	59.258,77	59.258,77	111.110,24	740.734,64
PI	SAO LOURENCO DO PIAUI	2210359	104.926,34	115.418,97	125.911,60	136.404,24	146.896,87	157.389,51	157.389,51	167.882,14	167.882,14	167.882,14	167.882,14	167.882,14	314.779,08	2.098.526,82
PI	SAO MIGUEL DA BAIXA GRANDE	2210383	22.881,51	25.169,66	27.457,81	29.745,96	32.034,12	34.322,27	34.322,27	36.610,42	36.610,42	36.610,42	36.610,42	36.610,42	68.644,60	457.630,30
PI	SAO MIGUEL DO FIDALGO	2210391	63.839,20	70.223,12	76.607,04	82.990,96	89.374,88	95.758,80	95.758,80	102.142,72	102.142,72	102.142,72	102.142,72	102.142,72	191.517,72	1.276.784,12
PI	SAO MIGUEL DO TAPUIO	2210409	996.942,66	1.096.636,92	1.196.331,19	1.296.025,45	1.395.719,72	1.495.413,98	1.495.413,98	1.595.108,25	1.595.108,25	1.595.108,25	1.595.108,25	1.595.108,25	2.990.827,89	19.938.853,04
PI	SAO PEDRO DO PIAUI	2210508	510.380,88	561.418,97	612.457,06	663.495,15	714.533,24	765.571,32	765.571,32	816.609,41	816.609,41	816.609,41	816.609,41	816.609,41	1.531.142,59	10.207.617,58
PI	SAO RAIMUNDO NONATO	2210607	1.196.003,30	1.315.603,63	1.435.203,96	1.554.804,29	1.674.404,62	1.794.004,95	1.794.004,95	1.913.605,28	1.913.605,28	1.913.605,28	1.913.605,28	1.913.605,28	3.588.009,80	23.920.065,90
PI	SEBASTIAO BARROS	2210623	143.838,95	158.222,85	172.606,74	186.990,64	201.374,53	215.758,43	215.758,43	230.142,32	230.142,32	230.142,32	230.142,32	230.142,32	431.516,94	2.876.779,11
PI	SEBASTIAO LEAL	2210631	30.981,19	34.079,31	37.177,43	40.275,55	43.373,67	46.471,78	46.471,78	49.569,90	49.569,90	49.569,90	49.569,90	49.569,90	92.943,65	619.623,86
PI	SIGEFREDO PACHECO	2210656	177.178,20	194.896,02	212.613,84	230.331,66	248.049,48	265.767,30	265.767,30	283.485,12	283.485,12	283.485,12	283.485,12	283.485,12	531.534,65	3.543.564,05
PI	SIMOES	2210706	382.956,02	421.251,62	459.547,22	497.842,82	536.138,42	574.434,02	574.434,02	612.729,62	612.729,62	612.729,62	612.729,62	612.729,62	1.148.868,01	7.659.120,25
PI	SIMPLICIO MENDES	2210805	313.157,33	344.473,06	375.788,79	407.104,52	438.420,25	469.735,98	469.735,98	501.051,72	501.051,72	501.051,72	501.051,72	501.051,72	939.471,89	6.263.146,40
PI	SOCORRO DO PIAUI	2210904	172.703,87	189.974,26	207.244,64	224.515,03	241.785,42	259.055,81	259.055,81	276.326,19	276.326,19	276.326,19	276.326,19	276.326,19	518.111,68	3.454.077,47
PI	SUSSUAPARA	2210938	176.847,10	194.531,81	212.216,52	229.901,23	247.585,94	265.270,65	265.270,65	282.955,36	282.955,36	282.955,36	282.955,36	282.955,36	530.541,37	3.536.942,07
PI	TAMBORIL DO PIAUI	2210953	107.299,15	118.029,07	128.758,99	139.488,90	150.218,82	160.948,73	160.948,73	171.678,65	171.678,65	171.678,65	171.678,65	171.678,65	321.897,54	2.145.983,18
PI	TANQUE DO PIAUI	2210979	13.722,23	15.094,46	16.466,68	17.838,90	19.211,13	20.583,35	20.583,35	21.955,57	21.955,57	21.955,57	21.955,57	21.955,57	41.166,80	274.444,75
PI	UNIAO	2211100	2.053.082,60	2.258.390,85	2.463.699,11	2.669.007,37	2.874.315,63	3.079.623,89	3.079.623,89	3.284.932,15	3.284.932,15	3.284.932,15	3.284.932,15	3.284.932,15	6.159.247,71	41.061.651,80
PI	VALENCA DO PIAUI	2211308	217.205,36	238.925,89	260.646,43	282.366,97	304.087,50	325.808,04	325.808,04	347.528,58	347.528,58	347.528,58	347.528,58	347.528,58	651.616,12	4.344.107,25
PI	VARZEA BRANCA	2211357	170.040,63	187.044,69	204.048,76	221.052,82	238.056,89	255.060,95	255.060,95	272.065,01	272.065,01	272.065,01	272.065,01	272.065,01	510.121,98	3.400.812,72
PI	VARZEA GRANDE	2211407	208.263,15	229.089,47	249.915,79	270.742,10	291.568,42	312.394,73	312.394,73	333.221,05	333.221,05	333.221,05	333.221,05	333.221,05	624.789,54	4.165.263,18
PI	VERA MENDES	2211506	121.141,24	133.255,37	145.369,49	157.483,61	169.597,74	181.711,86	181.711,86	193.825,99	193.825,99	193.825,99	193.825,99	193.825,99	363.423,79	2.422.824,91
PI	VILA NOVA DO PIAUI	2211605	118.373,13	130.210,44	142.047,76	153.885,07	165.722,38	177.559,70	177.559,70	189.397,01	189.397,01	189.397,01	189.397,01	189.397,01	355.119,47	2.367.462,70
PI	WALL FERRAZ	2211704	384.234,26	422.657,69	461.081,11	499.504,54	537.927,96	576.351,39	576.351,39	614.774,82	614.774,82	614.774,82	614.774,82	614.774,82	1.152.702,70	7.684.685,14
PR	BOM SUCESSO	4103206	26.625,98	29.288,57	31.951,17	34.613,77	37.276,37	39.938,97	39.938,97	42.601,56	42.601,56	42.601,56	42.601,56	42.601,56	79.878,02	532.519,62
PR	CALIFORNIA	4103503	20.010,06	22.011,06	24.012,07	26.013,08	28.014,08	30.015,09	30.015,09	32.016,10	32.016,10	32.016,10	32.016,10	32.016,10	60.030,24	400.201,27
PR	CANTAGALO	4104451	28.413,52	31.254,87	34.096,22	36.937,58	39.778,93	42.620,28	42.620,28	45.461,63	45.461,63	45.461,63	45.461,63	45.461,63	85.240,65	568.270,48
PR	CLEVELANDIA	4105706	29.004,27	31.904,70	34.805,13	37.705,55	40.605,98	43.506,41	43.506,41	46.406,84	46.406,84	46.406,84	46.406,84	46.406,84	87.012,87	580.085,52
PR	GRANDES RIOS	4108700	22.862,68	25.148,95	27.435,22	29.721,49	32.007,76	34.294,02	34.294,02	36.580,29	36.580,29	36.580,29	36.580,29	36.580,29	68.588,14	457.253,73
PR	IBAITI	4109708	16.432,93	18.076,22	19.719,51	21.362,81	23.006,10	24.649,39	24.649,39	26.292,69	26.292,69	26.292,69	26.292,69	26.292,69	49.298,83	328.658,63
PR	IMBITUVA	4110102	7.154,78	7.870,26	8.585,74	9.301,22	10.016,70	10.732,18	10.732,18	11.447,65	11.447,65	11.447,65	11.447,65	11.447,65	21.464,43	143.095,74
PR	ITAPEJARA DOESTE	4111209	10.727,96	11.800,76	12.873,55											





PR	SANTA HELENA	4123501	97.350,90	107.085,99	116.821,08	126.556,17	136.291,26	146.026,35	146.026,35	155.761,44	155.761,44	155.761,44	155.761,44	155.761,44	292.052,78	1.947.018,08
PR	SANTO ANTONIO DO SUDOESTE	4124400	69.312,63	76.243,89	83.175,16	90.106,42	97.037,68	103.968,95	103.968,95	110.900,21	110.900,21	110.900,21	110.900,21	110.900,21	207.937,96	1.386.252,69
PR	SAO CARLOS DO IVAI	4124608	77.048,27	84.753,10	92.457,93	100.162,75	107.867,58	115.572,41	115.572,41	123.277,24	123.277,24	123.277,24	123.277,24	123.277,24	231.144,88	1.540.965,53
PR	SAO JOAO DO CAIUA	4124905	7.641,74	8.405,92	9.170,09	9.934,27	10.698,44	11.462,62	11.462,62	12.226,79	12.226,79	12.226,79	12.226,79	12.226,79	22.925,31	152.834,96
PR	SAO JOAO DO IVAI	4125001	24.068,77	26.475,64	28.882,52	31.289,40	33.696,28	36.103,15	36.103,15	38.510,03	38.510,03	38.510,03	38.510,03	38.510,03	72.206,39	481.375,45
PR	SARANDI	4126256	132.824,82	146.107,30	159.389,78	172.672,26	185.954,74	199.237,23	199.237,23	212.519,71	212.519,71	212.519,71	212.519,71	212.519,71	398.474,51	2.656.496,42
PR	SIQUEIRA CAMPOS	4126603	8.922,48	9.814,72	10.706,97	11.599,22	12.491,47	13.383,72	13.383,72	14.275,97	14.275,97	14.275,97	14.275,97	14.275,97	26.767,48	178.449,63
PR	XAMBRE	4128807	364,87	401,36	437,85	474,34	510,82	547,31	547,31	583,80	583,80	583,80	583,80	583,80	1.094,71	7.297,57
RJ	BELFORD ROXO	3300456	4.181.683,96	4.599.852,35	5.018.020,75	5.436.189,14	5.854.357,54	6.272.525,93	6.272.525,93	6.690.694,33	6.690.694,33	6.690.694,33	6.690.694,33	6.690.694,33	12.545.051,76	83.633.679,01
RJ	MAGE	3302502	714.057,70	785.463,47	856.869,24	928.275,01	999.680,78	1.071.086,55	1.071.086,55	1.142.492,32	1.142.492,32	1.142.492,32	1.142.492,32	1.142.492,32	2.142.173,09	14.281.153,99
RJ	MESQUITA	3302858	704.032,16	774.435,37	844.838,59	915.241,81	985.645,02	1.056.048,24	1.056.048,24	1.126.451,45	1.126.451,45	1.126.451,45	1.126.451,45	1.126.451,45	2.112.096,41	14.080.643,09
RJ	SAO JOAO DE MERITI	3305109	1.658.042,68	1.823.846,95	1.989.651,22	2.155.455,49	2.321.259,75	2.487.064,02	2.487.064,02	2.652.868,29	2.652.868,29	2.652.868,29	2.652.868,29	2.652.868,29	4.974.127,96	33.160.853,54
RN	ACARI	2400109	71.791,10	78.970,22	86.149,33	93.328,44	100.507,55	107.686,66	107.686,66	114.865,77	114.865,77	114.865,77	114.865,77	114.865,77	215.373,38	1.435.822,19
RN	AFONSO BEZERRA	2400307	37.140,44	40.854,48	44.568,53	48.282,57	51.996,62	55.710,66	55.710,66	59.424,71	59.424,71	59.424,71	59.424,71	59.424,71	111.421,39	742.808,90
RN	ALEXANDRIA	2400505	125.926,40	138.519,04	151.111,68	163.704,32	176.296,96	188.889,60	188.889,60	201.482,24	201.482,24	201.482,24	201.482,24	201.482,24	377.779,27	2.518.528,07
RN	ANTONIO MARTINS	2400901	44.240,81	48.664,89	53.088,97	57.513,05	61.937,13	66.361,21	66.361,21	70.785,29	70.785,29	70.785,29	70.785,29	70.785,29	132.722,52	884.816,24
RN	APODI	2401008	109.372,28	120.309,51	131.246,74	142.183,97	153.121,20	164.058,42	164.058,42	174.995,65	174.995,65	174.995,65	174.995,65	174.995,65	328.116,93	2.187.445,72
RN	ARES	2401206	164.690,45	181.159,50	197.628,54	214.097,59	230.566,64	247.035,68	247.035,68	263.504,73	263.504,73	263.504,73	263.504,73	263.504,73	494.071,43	3.293.809,16
RN	AUGUSTO SEVERO	2401305	53.827,46	59.210,21	64.592,96	69.975,71	75.358,45	80.741,20	80.741,20	86.123,95	86.123,95	86.123,95	86.123,95	86.123,95	161.482,45	1.076.549,39
RN	BAIA FORMOSA	2401404	210.889,24	231.978,17	253.067,09	274.156,01	295.244,94	316.333,86	316.333,86	337.422,79	337.422,79	337.422,79	337.422,79	337.422,79	632.667,79	4.217.784,91
RN	BARAUNA	2401453	319.612,33	351.573,56	383.534,79	415.496,02	447.457,26	479.418,49	479.418,49	511.379,72	511.379,72	511.379,72	511.379,72	511.379,72	958.836,90	6.392.246,44
RN	BOM JESUS	2401701	127.855,70	140.641,27	153.426,84	166.212,41	178.997,98	191.783,55	191.783,55	204.569,12	204.569,12	204.569,12	204.569,12	204.569,12	383.567,16	2.557.114,06
RN	BREJINHO	2401800	101.512,53	111.663,78	121.815,04	131.966,29	142.117,54	152.268,80	152.268,80	162.420,05	162.420,05	162.420,05	162.420,05	162.420,05	304.537,67	2.030.250,70
RN	CAICARA DO NORTE	2401859	37.285,13	41.013,64	44.742,15	48.470,66	52.199,18	55.927,69	55.927,69	59.656,20	59.656,20	59.656,20	59.656,20	59.656,20	111.855,47	745.702,61
RN	CAICO	2402006	161.637,83	177.801,61	193.965,39	210.129,18	226.292,96	242.456,74	242.456,74	258.620,53	258.620,53	258.620,53	258.620,53	258.620,53	484.913,55	3.232.756,65
RN	CAMPO REDONDO	2402105	169.717,04	186.688,74	203.660,44	220.632,15	237.603,85	254.575,56	254.575,56	271.547,26	271.547,26	271.547,26	271.547,26	271.547,26	509.151,19	3.394.340,83
RN	CANGUARETAMA	2402204	699.652,79	769.618,06	839.583,34	909.548,62	979.513,90	1.049.479,18	1.049.479,18	1.119.444,46	1.119.444,46	1.119.444,46	1.119.444,46	1.119.444,46	2.098.958,26	13.993.055,63
RN	CARAUBAS	2402303	95.633,95	105.197,35	114.760,75	124.324,14	133.887,54	143.450,93	143.450,93	153.014,33	153.014,33	153.014,33	153.014,33	153.014,33	286.901,94	1.912.679,18
RN	CARNAUBA DOS DANTAS	2402402	169.998,18	186.998,00	203.997,82	220.997,63	237.997,45	254.997,27	254.997,27	271.997,09	271.997,09	271.997,09	271.997,09	271.997,09	509.994,61	3.399.963,68
RN	CEARA MIRIM	2402600	824.351,64	906.786,80	989.221,96	1.071.657,12	1.154.092,29	1.236.527,45	1.236.527,45	1.318.962,61	1.318.962,61	1.318.962,61	1.318.962,61	1.318.962,61	2.473.054,84	16.487.032,60
RN	CERRO CORA	2402709	79.109,58	87.020,54	94.931,50	102.842,45	110.753,41	118.664,37	118.664,37	126.575,33	126.575,33	126.575,33	126.575,33	126.575,33	237.328,82	1.582.191,69
RN	CORONEL EZEQUIEL	2402808	62.531,43	68.784,57	75.037,71	81.290,85	87.544,00	93.797,14	93.797,14	100.050,28	100.050,28	100.050,28	100.050,28	100.050,28	187.594,37	1.250.628,61
RN	CORONEL JOAO PESSOA	2402907	10.754,87	11.830,36	12.905,85	13.981,34	15.056,82	16.132,31	16.132,31	17.207,80	17.207,80	17.207,80	17.207,80	17.207,80	32.264,69	215.097,55
RN	CRUZETA	2403004	120.892,55	132.981,81	145.071,06	157.160,32	169.249,57	181.338,83	181.338,83	193.428,09	193.428,09	193.428,09	193.428,09	193.428,09	362.677,72	2.417.851,14
RN	CURRAIS NOVOS	2403103	115.830,28	127.413,31	138.996,34	150.579,37	162.162,40	173.745,43	173.745,43	185.328,45	185.328,45	185.328,45	185.328,45	185.328,45	347.490,93	2.316.605,74
RN	DOUTOR SEVERIANO	2403202	175.477,26	193.024,99	210.572,72	228.120,44	245.668,17	263.215,90	263.215,90	280.763,62	280.763,62	280.763,62	280.763,62	280.763,62	526.431,86	3.509.545,34
RN	ENCANTO	2403301	183.150,54	201.465,59	219.780,65	238.095,70	256.410,75	274.725,81	274.725,81	293.040,86	293.040,86	293.040,86	293.040,86	293.040,86	549.451,69	3.663.010,84
RN	EQUADOR	2403400	26.362,21	28.998,43	31.634,66	34.270,88	36.907,10	39.543,32	39.543,32	42.179,54	42.179,54	42.179,54	42.179,54	42.179,54	79.086,74	527.244,36
RN	ESPIRITO SANTO	2403509	88.603,92	97.464,31	106.324,71	115.185,10	124.045,49	132.905,89	132.905,89	141.766,28	141.766,28	141.766,28	141.766,28	141.766,28	265.811,83	1.772.078,54
RN	EXTREMOZ	2403608	1.385.783,36	1.524.361,70	1.662.940,03	1.801.518,37	1.940.096,70	2.078.675,04	2.078.675,04	2.217.253,37	2.217.253,37	2.217.253,37	2.217.253,37	2.217.253,37	4.157.350,02	27.715.667,11
RN	FLORANIA	2403806	92.597,25	101.856,98	111.116,70	120.376,43	129.636,15	138.895,88	138.895,88	148.155,61	148.155,61	148.155,61	148.155,61	148.155,61	277.791,82	1.851.945,14
RN	GOIANINHA	2404200	438.580,37	482.438,40	526.296,44	570.154,48	614.012,51	657.870,55	657.870,55	701.728,58	701.728,58	701.728,58	701.728,58	701.728,58	1.315.741,04	8.771.607,24
RN	IELMO MARINHO	2404606	288.718,08	317.589,89	346.461,70	375.333,51	404.205,31	433.077,12	433.077,12	461.948,93	461.948,93	461.948,93	461.948,93	461.948,93	866.154,19	5.774.361,57
RN	IPANGUACU	2404705	35.392,50	38.931,75	42.471,00	46.010,25	49.549,50	53.088,75	53.088,75	56.628,00	56.628,00	56.628,00	56.628,00	56.628,00	106.177,59	707.850,09
RN	ITAJA	2404853	165.899,24	182.489,16	199.079,09	215.669,01	232.258,94	248.848,86	248.848,86	265.438,78	265.438,78	265.438,78	265.438,78	265.438,78	497.697,80	3.317.984,86
RN	ITAU	2404903	57.579,62	63.337,58	69.095,54	74.853,50	80.611,46	86.369,43	86.369,43	92.127,39	92.127,39	92.127,39	92.127,39	92.127,39	172.738,91	1.151.592,42
RN	JACANA	2405009	79.863,84	87.850,23	95.836,61	103.823,00	111.809,38	119.795,77								



RN	JUNDIA	2406155	38.108,78	41.919,66	45.730,54	49.541,42	53.352,30	57.163,18	57.163,18	60.974,06	60.974,06	60.974,06	60.974,06	60.974,06	114.326,40	762.175,76
RN	LAGOA DANTA	2406205	89.688,12	98.656,93	107.625,74	116.594,55	125.563,37	134.532,18	134.532,18	143.500,99	143.500,99	143.500,99	143.500,99	143.500,99	269.064,43	1.793.762,45
RN	LAGOA DE VELHOS	2406403	74.655,09	82.120,60	89.586,11	97.051,62	104.517,13	111.982,63	111.982,63	119.448,14	119.448,14	119.448,14	119.448,14	119.448,14	223.965,35	1.493.101,86
RN	LAGOA NOVA	2406502	198.825,66	218.708,23	238.590,79	258.473,36	278.355,93	298.238,49	298.238,49	318.121,06	318.121,06	318.121,06	318.121,06	318.121,06	596.477,04	3.976.513,29
RN	LAGOA SALGADA	2406601	106.858,58	117.544,44	128.230,30	138.916,15	149.602,01	160.287,87	160.287,87	170.973,73	170.973,73	170.973,73	170.973,73	170.973,73	320.575,81	2.137.171,68
RN	LAJES PINTADAS	2406809	106.915,66	117.607,23	128.298,79	138.990,36	149.681,92	160.373,49	160.373,49	171.065,06	171.065,06	171.065,06	171.065,06	171.065,06	320.747,04	2.138.313,28
RN	LUCRECIA	2406908	207,35	228,09	248,82	269,56	290,30	311,03	311,03	331,77	331,77	331,77	331,77	331,77	622,12	4.147,15
RN	LUIS GOMES	2407005	150.406,87	165.447,56	180.488,25	195.528,93	210.569,62	225.610,31	225.610,31	240.651,00	240.651,00	240.651,00	240.651,00	240.651,00	451.220,66	3.008.137,51
RN	MACAIBA	2407104	248.856,45	273.742,10	298.627,75	323.513,39	348.399,04	373.284,69	373.284,69	398.170,33	398.170,33	398.170,33	398.170,33	398.170,33	746.569,31	4.977.129,07
RN	MAJOR SALES	2407252	93.303,87	102.634,25	111.964,64	121.295,03	130.625,42	139.955,80	139.955,80	149.286,19	149.286,19	149.286,19	149.286,19	149.286,19	279.911,68	1.866.077,44
RN	MARCELINO VIEIRA	2407302	33.086,70	36.395,37	39.704,04	43.012,71	46.321,38	49.630,05	49.630,05	52.938,72	52.938,72	52.938,72	52.938,72	52.938,72	99.260,17	661.734,07
RN	MARTINS	2407401	63.654,22	70.019,64	76.385,06	82.750,48	89.115,90	95.481,32	95.481,32	101.846,75	101.846,75	101.846,75	101.846,75	101.846,75	190.962,71	1.273.084,40
RN	MAXARANGUAPE	2407500	78.135,11	85.948,62	93.762,14	101.575,65	109.389,16	117.202,67	117.202,67	125.016,18	125.016,18	125.016,18	125.016,18	125.016,18	234.405,44	1.562.702,36
RN	MESSIAS TARGINO	2407609	18.264,39	20.090,83	21.917,27	23.743,71	25.570,15	27.396,59	27.396,59	29.223,03	29.223,03	29.223,03	29.223,03	29.223,03	54.793,24	365.287,92
RN	MONTANHAS	2407708	147.268,22	161.995,05	176.721,87	191.448,69	206.175,51	220.902,34	220.902,34	235.629,16	235.629,16	235.629,16	235.629,16	235.629,16	441.804,73	2.945.364,55
RN	MONTE ALEGRE	2407807	392.319,09	431.550,99	470.782,90	510.014,81	549.246,72	588.478,63	588.478,63	627.710,53	627.710,53	627.710,53	627.710,53	627.710,53	1.176.957,20	7.846.381,62
RN	MONTE DAS GAMELEIRAS	2407906	4.510,49	4.961,54	5.412,58	5.863,63	6.314,68	6.765,73	6.765,73	7.216,78	7.216,78	7.216,78	7.216,78	7.216,78	13.531,55	90.209,83
RN	NISIA FLORESTA	2408201	516.751,90	568.427,09	620.102,27	671.777,46	723.452,65	775.127,84	775.127,84	826.803,03	826.803,03	826.803,03	826.803,03	826.803,03	1.550.255,62	10.335.037,82
RN	NOVA CRUZ	2408300	195.042,77	214.547,05	234.051,32	253.555,60	273.059,88	292.564,16	292.564,16	312.068,43	312.068,43	312.068,43	312.068,43	312.068,43	585.128,40	3.900.855,49
RN	OLHO DAGUA DO BORGES	2408409	16.709,78	18.380,75	20.051,73	21.722,71	23.393,69	25.064,67	25.064,67	26.735,64	26.735,64	26.735,64	26.735,64	26.735,64	50.129,42	334.195,62
RN	OURO BRANCO	2408508	10.388,62	11.427,49	12.466,35	13.505,21	14.544,07	15.582,94	15.582,94	16.621,80	16.621,80	16.621,80	16.621,80	16.621,80	31.165,94	207.772,56
RN	PARANA	2408607	18.911,54	20.802,70	22.693,85	24.585,01	26.476,16	28.367,32	28.367,32	30.258,47	30.258,47	30.258,47	30.258,47	30.258,47	56.734,69	378.230,94
RN	PARAZINHO	2408805	4.668,57	5.135,43	5.602,29	6.069,15	6.536,00	7.002,86	7.002,86	7.469,72	7.469,72	7.469,72	7.469,72	7.469,72	14.005,81	93.371,57
RN	PARELHAS	2408904	121.697,33	133.867,06	146.036,80	158.206,53	170.376,26	182.546,00	182.546,00	194.715,73	194.715,73	194.715,73	194.715,73	194.715,73	365.092,06	2.433.946,69
RN	PASSA E FICA	2409100	461.850,09	508.035,10	554.220,11	600.405,12	646.590,13	692.775,14	692.775,14	738.960,14	738.960,14	738.960,14	738.960,14	738.960,14	1.385.550,22	9.237.001,75
RN	PASSAGEM	2409209	39.964,09	43.960,50	47.956,90	51.953,31	55.949,72	59.946,13	59.946,13	63.942,54	63.942,54	63.942,54	63.942,54	63.942,54	119.892,35	799.281,83
RN	PATU	2409308	51.094,81	56.204,29	61.313,77	66.423,25	71.532,73	76.642,21	76.642,21	81.751,69	81.751,69	81.751,69	81.751,69	81.751,69	153.284,49	1.021.896,21
RN	PAU DOS FERROS	2409407	165.631,90	182.195,09	198.758,28	215.321,47	231.884,66	248.447,86	248.447,86	265.011,05	265.011,05	265.011,05	265.011,05	265.011,05	496.895,77	3.312.638,14
RN	POCO BRANCO	2410108	24.253,56	26.678,91	29.104,27	31.529,63	33.954,98	36.380,34	36.380,34	38.805,70	38.805,70	38.805,70	38.805,70	38.805,70	72.760,73	485.071,26
RN	PORTALEGRE	2410207	68.220,84	75.042,93	81.865,01	88.687,09	95.509,18	102.331,26	102.331,26	109.153,35	109.153,35	109.153,35	109.153,35	109.153,35	204.662,59	1.364.416,91
RN	PRESIDENTE JUSCELINO	2410306	307.717,40	338.489,14	369.260,88	400.032,62	430.804,36	461.576,10	461.576,10	492.347,84	492.347,84	492.347,84	492.347,84	492.347,84	923.152,15	6.154.347,95
RN	PUREZA	2410405	64.621,01	71.083,11	77.545,21	84.007,31	90.469,42	96.931,52	96.931,52	103.393,62	103.393,62	103.393,62	103.393,62	103.393,62	193.863,10	1.292.420,30
RN	RAFAEL GODEIRO	2410603	35.816,67	39.398,34	42.980,01	46.561,68	50.143,35	53.725,01	53.725,01	57.306,68	57.306,68	57.306,68	57.306,68	57.306,68	107.450,11	716.333,58
RN	RIACHO DA CRUZ	2410702	9.317,59	10.249,35	11.181,11	12.112,87	13.044,63	13.976,39	13.976,39	14.908,15	14.908,15	14.908,15	14.908,15	14.908,15	27.952,89	186.351,97
RN	RIACHO DE SANTANA	2410801	48.371,10	53.208,22	58.045,33	62.882,44	67.719,55	72.556,66	72.556,66	77.393,77	77.393,77	77.393,77	77.393,77	77.393,77	145.113,38	967.422,19
RN	RIACHUELO	2410900	99.938,79	109.932,67	119.926,55	129.920,43	139.914,31	149.908,19	149.908,19	159.902,07	159.902,07	159.902,07	159.902,07	159.902,07	299.816,51	1.998.775,99
RN	RIO DO FOGO	2408953	195.070,52	214.577,57	234.084,62	253.591,68	273.098,73	292.605,78	292.605,78	312.112,83	312.112,83	312.112,83	312.112,83	312.112,83	585.211,65	3.901.410,48
RN	RODOLFO FERNANDES	2411007	40.189,57	44.208,53	48.227,48	52.246,44	56.265,40	60.284,36	60.284,36	64.303,31	64.303,31	64.303,31	64.303,31	64.303,31	120.568,79	803.791,48
RN	RUY BARBOSA	2411106	4.140,75	4.554,82	4.968,90	5.382,97	5.797,05	6.211,12	6.211,12	6.625,20	6.625,20	6.625,20	6.625,20	6.625,20	12.422,28	82.815,01
RN	SANTA CRUZ	2411205	324.216,35	356.637,99	389.059,62	421.481,26	453.902,89	486.324,53	486.324,53	518.746,16	518.746,16	518.746,16	518.746,16	518.746,16	972.648,97	6.484.326,94
RN	SANTA MARIA	2409332	162.457,55	178.703,31	194.949,06	211.194,82	227.440,57	243.686,33	243.686,33	259.932,08	259.932,08	259.932,08	259.932,08	259.932,08	487.372,74	3.249.151,11
RN	SANTANA DO MATOS	2411403	29.250,46	32.175,50	35.100,55	38.025,60	40.950,64	43.875,69	43.875,69	46.800,74	46.800,74	46.800,74	46.800,74	46.800,74	87.751,44	585.009,27
RN	SANTO ANTONIO	2411502	83.302,86	91.633,14	99.963,43	108.293,71	116.624,00	124.954,29	124.954,29	133.284,57	133.284,57	133.284,57	133.284,57	133.284,57	249.908,66	1.666.057,23
RN	SAO BENTO DO TRAIRI	2411700	59.346,70	65.281,37	71.216,04	77.150,71	83.085,38	89.020,05	89.020,05	94.954,72	94.954,72	94.954,72	94.954,72	94.954,72	178.040,16	1.186.934,06
RN	SAO FERNANDO	2411809	56.506,94	62.157,63	67.808,33	73.459,02	79.109,72	84.760,41	84.760,41	90.411,11	90.411,11	90.411,11	90.411,11	90.411,11	169.520,89	1.130.138,90
RN	SAO FRANCISCO DO OESTE	2411908	40.279,40	44.307,34	48.335,28	52.363,22	56.391,16	60.419,10	60.419,10	64.447,04	64.447,04	64.447,04	64.447,04	64.447,04	120.838,24	805.588,04
RN	SAO GONCALO DO AMARANTE	2412005	826.656,44	909.322,08	991.987,72	1.074.653,37	1.157.319,01	1.239.984,65	1.239.984,65	1.322.650,30	1.322.650,30	1.322.650,30	1.322.650,30	1.322.650,30	2.479.969,23	16.533.128,65
RN	SAO JOAO DO SABUGI	2412104	49.853,06	54.838,36	59.823,67	64.808,98	69.794,28	74.779,59	74.779,59	79.7						



RN	SAO VICENTE	2413003	11.598,57	12.758,42	13.918,28	15.078,14	16.237,99	17.397,85	17.397,85	18.557,71	18.557,71	18.557,71	18.557,71	18.557,71	34.795,75	231.971,40
RN	SENADOR ELOI DE SOUZA	2413102	48.048,34	52.853,18	57.658,01	62.462,85	67.267,68	72.072,52	72.072,52	76.877,35	76.877,35	76.877,35	76.877,35	76.877,35	144.145,09	960.966,94
RN	SENADOR GEORGINO AVELINO	2413201	29.408,13	32.348,94	35.289,76	38.230,57	41.171,38	44.112,20	44.112,20	47.053,01	47.053,01	47.053,01	47.053,01	47.053,01	88.224,46	588.162,69
RN	SERRA DE SAO BENTO	2413300	76.420,82	84.062,90	91.704,99	99.347,07	106.989,15	114.631,23	114.631,23	122.273,32	122.273,32	122.273,32	122.273,32	122.273,32	229.262,53	1.528.416,52
RN	SERRA DO MEL	2413359	140.865,79	154.952,37	169.038,95	183.125,53	197.212,11	211.298,69	211.298,69	225.385,27	225.385,27	225.385,27	225.385,27	225.385,27	422.597,40	2.817.315,88
RN	SERRA NEGRA DO NORTE	2413409	73.645,27	81.009,80	88.374,33	95.738,86	103.103,38	110.467,91	110.467,91	117.832,44	117.832,44	117.832,44	117.832,44	117.832,44	220.935,90	1.472.905,56
RN	SERRINHA	2413508	88.751,51	97.626,66	106.501,82	115.376,97	124.252,12	133.127,27	133.127,27	142.002,42	142.002,42	142.002,42	142.002,42	142.002,42	266.254,63	1.775.030,35
RN	SERRINHA DOS PINTOS	2413557	100.870,27	110.957,30	121.044,33	131.131,36	141.218,39	151.305,41	151.305,41	161.392,44	161.392,44	161.392,44	161.392,44	161.392,44	302.610,91	2.017.405,58
RN	SEVERIANO MELO	2413607	58.473,66	64.321,03	70.168,39	76.015,76	81.863,13	87.710,49	87.710,49	93.557,86	93.557,86	93.557,86	93.557,86	93.557,86	175.421,06	1.169.473,31
RN	SITIO NOVO	2413706	141.009,62	155.110,58	169.211,55	183.312,51	197.413,47	211.514,44	211.514,44	225.615,40	225.615,40	225.615,40	225.615,40	225.615,40	423.028,93	2.820.192,54
RN	TAIPU	2413904	116.111,95	127.723,14	139.334,34	150.945,53	162.556,73	174.167,92	174.167,92	185.779,12	185.779,12	185.779,12	185.779,12	185.779,12	348.335,88	2.322.239,01
RN	TANGARA	2414001	166.047,19	182.651,91	199.256,63	215.861,35	232.466,07	249.070,79	249.070,79	265.675,51	265.675,51	265.675,51	265.675,51	265.675,51	498.141,67	3.320.943,95
RN	TENENTE ANANIAS	2414100	191.504,15	210.654,57	229.804,98	248.955,40	268.105,81	287.256,23	287.256,23	306.406,64	306.406,64	306.406,64	306.406,64	306.406,64	574.512,53	3.830.083,10
RN	TENENTE LAURENTINO CRUZ	2414159	124.321,66	136.753,82	149.185,99	161.618,15	174.050,32	186.482,49	186.482,49	198.914,65	198.914,65	198.914,65	198.914,65	198.914,65	372.965,04	2.486.433,21
RN	TIBAU DO SUL	2414209	46.910,05	51.601,05	56.292,05	60.983,06	65.674,07	70.365,07	70.365,07	75.056,07	75.056,07	75.056,07	75.056,07	75.056,07	140.730,23	938.201,00
RN	TOUROS	2414407	658.578,12	724.435,93	790.293,74	856.151,55	922.009,36	987.867,17	987.867,17	1.053.724,98	1.053.724,98	1.053.724,98	1.053.724,98	1.053.724,98	1.975.734,26	13.171.562,20
RN	UMARIZAL	2414506	74.189,01	81.607,91	89.026,81	96.445,72	103.864,62	111.283,52	111.283,52	118.702,42	118.702,42	118.702,42	118.702,42	118.702,42	222.567,10	1.483.780,31
RN	UPANEMA	2414605	26.505,20	29.155,72	31.806,24	34.456,76	37.107,28	39.757,80	39.757,80	42.408,32	42.408,32	42.408,32	42.408,32	42.408,32	79.515,72	530.104,12
RN	VARZEA	2414704	34.751,89	38.227,08	41.702,26	45.177,45	48.652,64	52.127,83	52.127,83	55.603,02	55.603,02	55.603,02	55.603,02	55.603,02	104.255,75	695.037,83
RN	VENHA-VER	2414753	64.595,48	71.055,02	77.514,57	83.974,12	90.433,67	96.893,22	96.893,22	103.352,76	103.352,76	103.352,76	103.352,76	103.352,76	193.786,52	1.291.909,62
RN	VERA CRUZ	2414803	403.795,32	444.174,85	484.554,38	524.933,91	565.313,44	605.692,97	605.692,97	646.072,50	646.072,50	646.072,50	646.072,50	646.072,50	1.211.385,87	8.075.906,21
RN	VILA FLOR	2415008	36.281,43	39.909,58	43.537,72	47.165,86	50.794,01	54.422,15	54.422,15	58.050,29	58.050,29	58.050,29	58.050,29	58.050,29	108.844,40	725.628,75
RO	COSTA MARQUES	1100080	51.293,67	56.423,04	61.552,41	66.681,77	71.811,14	76.940,51	76.940,51	82.069,88	82.069,88	82.069,88	82.069,88	82.069,88	153.881,06	1.025.873,51
RR	MUCAJAI	1400308	107.391,06	118.130,17	128.869,28	139.608,38	150.347,49	161.086,60	161.086,60	171.825,70	171.825,70	171.825,70	171.825,70	171.825,70	322.173,26	2.147.821,34
RR	NORMANDIA	1400407	259.937,19	285.930,92	311.924,64	337.918,35	363.912,07	389.905,79	389.905,79	415.899,51	415.899,51	415.899,51	415.899,51	415.899,51	779.811,54	5.198.743,84
RR	PACARAIMA	1400456	148.836,01	163.719,61	178.603,22	193.486,82	208.370,42	223.254,02	223.254,02	238.137,62	238.137,62	238.137,62	238.137,62	238.137,62	446.508,14	2.976.720,36
RR	SAO JOAO DA BALIZA	1400506	14.945,47	16.440,02	17.934,56	19.429,11	20.923,66	22.418,21	22.418,21	23.912,75	23.912,75	23.912,75	23.912,75	23.912,75	44.836,51	298.909,50
RR	SAO LUIZ	1400605	20.385,33	22.423,87	24.462,40	26.500,94	28.539,47	30.578,00	30.578,00	32.616,54	32.616,54	32.616,54	32.616,54	32.616,54	61.156,07	407.706,78
RS	AMETISTA DO SUL	4300646	2.309,69	2.540,66	2.771,63	3.002,60	3.233,57	3.464,54	3.464,54	3.695,51	3.695,51	3.695,51	3.695,51	3.695,51	6.929,11	46.193,89
RS	ARARICA	4300877	25.041,34	27.545,48	30.049,61	32.553,74	35.057,88	37.562,01	37.562,01	40.066,15	40.066,15	40.066,15	40.066,15	40.066,15	75.124,09	500.826,91
RS	ARROIO DO MEIO	4301008	172.720,93	189.993,03	207.265,12	224.537,21	241.809,31	259.081,40	259.081,40	276.353,49	276.353,49	276.353,49	276.353,49	276.353,49	518.162,89	3.454.418,74
RS	MARCELINO RAMOS	4311908	25.032,65	27.535,92	30.039,18	32.542,45	35.045,71	37.548,98	37.548,98	40.052,25	40.052,25	40.052,25	40.052,25	40.052,25	75.098,02	500.653,14
RS	NOVA ARACA	4312807	128.504,11	141.354,52	154.204,93	167.055,35	179.905,76	192.756,17	192.756,17	205.606,58	205.606,58	205.606,58	205.606,58	205.606,58	385.512,40	2.570.082,31
RS	VICENTE DUTRA	4323101	4.241,27	4.665,39	5.089,52	5.513,65	5.937,77	6.361,90	6.361,90	6.786,03	6.786,03	6.786,03	6.786,03	6.786,03	12.723,87	84.825,42
SC	AGROLANDIA	4200200	166.024,47	182.626,91	199.229,36	215.831,81	232.434,25	249.036,70	249.036,70	265.639,15	265.639,15	265.639,15	265.639,15	265.639,15	498.073,45	3.320.489,40
SC	AGRONOMICA	4200309	11.404,33	12.544,76	13.685,19	14.825,63	15.966,06	17.106,49	17.106,49	18.246,93	18.246,93	18.246,93	18.246,93	18.246,93	34.213,03	228.086,63
SC	AGUAS MORNAS	4200606	12.858,20	14.144,02	15.429,84	16.715,66	18.001,48	19.287,30	19.287,30	20.573,12	20.573,12	20.573,12	20.573,12	20.573,12	38.574,69	257.164,09
SC	ARMAZEM	4201505	1.206,76	1.327,43	1.448,11	1.568,79	1.689,46	1.810,14	1.810,14	1.930,81	1.930,81	1.930,81	1.930,81	1.930,81	3.620,36	24.135,24
SC	CAMBORIU	4203204	630.205,67	693.226,24	756.246,81	819.267,37	882.287,94	945.308,51	945.308,51	1.008.329,07	1.008.329,07	1.008.329,07	1.008.329,07	1.008.329,07	1.890.616,95	12.604.113,35
SC	CANELINHA	4203709	81.469,47	89.616,41	97.763,36	105.910,31	114.057,25	122.204,20	122.204,20	130.351,15	130.351,15	130.351,15	130.351,15	130.351,15	244.408,47	1.629.389,42
SC	FORQUILHINHA	4205456	22.415,11	24.656,62	26.898,13	29.139,64	31.381,15	33.622,67	33.622,67	35.864,18	35.864,18	35.864,18	35.864,18	35.864,18	67.245,38	448.302,27
SC	ILHOTA	4207106	60.393,16	66.432,47	72.471,79	78.511,11	84.550,42	90.589,74	90.589,74	96.629,06	96.629,06	96.629,06	96.629,06	96.629,06	181.179,53	1.207.863,26
SC	IMARUI	4207205	108.951,71	119.846,88	130.742,05	141.637,22	152.532,39	163.427,56	163.427,56	174.322,73	174.322,73	174.322,73	174.322,73	174.322,73	326.855,22	2.179.034,24
SC	LEBON REGIS	4209706	90.767,51	99.844,26	108.921,01	117.997,76	127.074,51	136.151,26	136.151,26	145.228,01	145.228,01	145.228,01	145.228,01	145.228,01	272.302,58	1.815.350,20
SC	LONTRAS	4209904	87.759,40	96.535,34	105.311,28	114.087,22	122.863,16	131.639,10	131.639,10	140.415,04	140.415,04	140.415,04	140.415,04	140.415,04	263.278,25	1.755.188,05
SC	MARACAJA	4210407	70.143,24	77.157,56	84.171,88	91.186,21	98.200,53	105.214,86	105.214,86	112.229,18	112.229,18	112.229,18	112.229,18	112.229,18	210.429,78	1.402.864,82
SC	PASSO DE TORRES	4212254	31.700,75	34.870,83	38.040,91	41.210,98	44.381,06	47.551,13	47.551,13	50.721,21	50.721,21	50.721,21	50.721,21	50.721,21	95.102,34	634.015,18
SC	PESCARIA BRAVA	4212650	8.422,03	9.264,23	10.106,43	10.948,63	11.790,84	12.633,04								



SE	CAMPO DO BRITO	2801009	51.232,63	56.355,89	61.479,15	66.602,41	71.725,68	76.848,94	76.848,94	81.972,20	81.972,20	81.972,20	81.972,20	81.972,20	153.697,97	1.024.652,61
SE	CANHOPA	2801108	72.035,92	79.239,51	86.443,10	93.646,69	100.850,28	108.053,88	108.053,88	115.257,47	115.257,47	115.257,47	115.257,47	115.257,47	216.107,80	1.440.718,41
SE	CANINDE DE SAO FRANCISCO	2801207	28.459,32	31.305,26	34.151,19	36.997,12	39.843,05	42.688,99	42.688,99	45.534,92	45.534,92	45.534,92	45.534,92	45.534,92	85.378,03	569.186,55
SE	CAPELA	2801306	363.411,11	399.752,22	436.093,33	472.434,44	508.775,55	545.116,66	545.116,66	581.457,77	581.457,77	581.457,77	581.457,77	581.457,77	1.090.233,19	7.268.222,01
SE	CARIRA	2801405	315.336,90	346.870,59	378.404,27	409.937,96	441.471,65	473.005,34	473.005,34	504.539,03	504.539,03	504.539,03	504.539,03	504.539,03	946.010,63	6.306.737,83
SE	CRISTINAPOLIS	2801702	218.123,35	239.935,69	261.748,03	283.560,36	305.372,70	327.185,03	327.185,03	348.997,38	348.997,38	348.997,38	348.997,38	348.997,38	654.370,09	4.362.467,18
SE	FREI PAULO	2802304	221.458,06	243.603,87	265.749,67	287.895,48	310.041,29	332.187,10	332.187,10	354.332,91	354.332,91	354.332,91	354.332,91	354.332,91	664.374,17	4.429.161,29
SE	GARARU	2802403	50.777,78	55.855,56	60.933,34	66.011,12	71.088,89	76.166,67	76.166,67	81.244,45	81.244,45	81.244,45	81.244,45	81.244,45	152.333,43	1.015.555,71
SE	ILHA DAS FLORES	2802700	322.520,71	354.772,78	387.024,85	419.276,92	451.528,99	483.781,06	483.781,06	516.033,13	516.033,13	516.033,13	516.033,13	516.033,13	967.562,01	6.450.414,03
SE	ITABAIANINHA	2803005	310.082,78	341.091,06	372.099,34	403.107,62	434.115,89	465.124,17	465.124,17	496.132,45	496.132,45	496.132,45	496.132,45	496.132,45	930.248,26	6.201.655,54
SE	ITAPORANGA DAJUDA	2803203	238.650,58	262.515,64	286.380,70	310.245,76	334.110,82	357.975,87	357.975,87	381.840,93	381.840,93	381.840,93	381.840,93	381.840,93	715.951,71	4.773.011,60
SE	JAPARATUBA	2803302	26.225,34	28.847,88	31.470,41	34.092,95	36.715,48	39.338,02	39.338,02	41.960,55	41.960,55	41.960,55	41.960,55	41.960,55	78.676,10	524.506,95
SE	JAPOATA	2803401	4.671,70	5.138,87	5.606,04	6.073,21	6.540,38	7.007,55	7.007,55	7.474,72	7.474,72	7.474,72	7.474,72	7.474,72	14.015,19	93.434,09
SE	LAGARTO	2803500	282.004,66	310.205,12	338.405,59	366.606,06	394.806,52	423.006,99	423.006,99	451.207,45	451.207,45	451.207,45	451.207,45	451.207,45	846.013,90	5.640.093,08
SE	LARANJEIRAS	2803609	1.048.816,44	1.153.698,09	1.258.579,73	1.363.461,38	1.468.343,02	1.573.224,66	1.573.224,66	1.678.106,31	1.678.106,31	1.678.106,31	1.678.106,31	1.678.106,31	3.146.449,25	20.976.328,78
SE	MACAMBIRA	2803708	34.571,96	38.029,15	41.486,35	44.943,55	48.400,74	51.857,94	51.857,94	55.315,14	55.315,14	55.315,14	55.315,14	55.315,14	103.715,94	691.439,27
SE	MALHADA DOS BOIS	2803807	75.320,59	82.852,65	90.384,71	97.916,77	105.448,83	112.980,89	112.980,89	120.512,95	120.512,95	120.512,95	120.512,95	120.512,95	225.961,89	1.506.411,97
SE	MALHADOR	2803906	148.207,10	163.027,81	177.848,52	192.669,23	207.489,94	222.310,65	222.310,65	237.131,36	237.131,36	237.131,36	237.131,36	237.131,36	444.621,31	2.964.142,01
SE	MOITA BONITA	2804102	184.710,74	203.181,81	221.652,88	240.123,96	258.595,03	277.066,11	277.066,11	295.537,18	295.537,18	295.537,18	295.537,18	295.537,18	554.132,28	3.694.214,82
SE	MONTE ALEGRE DE SERGIPE	2804201	273.686,45	301.055,10	328.423,74	355.792,39	383.161,03	410.529,68	410.529,68	437.898,32	437.898,32	437.898,32	437.898,32	437.898,32	821.059,28	5.473.728,95
SE	NEOPOLIS	2804409	45.163,33	49.679,67	54.196,00	58.712,33	63.228,67	67.745,00	67.745,00	72.261,33	72.261,33	72.261,33	72.261,33	72.261,33	135.490,08	903.266,73
SE	NOSSA SENHORA DA GLORIA	2804508	439.958,09	483.953,90	527.949,70	571.945,51	615.941,32	659.937,13	659.937,13	703.932,94	703.932,94	703.932,94	703.932,94	703.932,94	1.319.874,16	8.799.161,64
SE	NOSSA SENHORA DAS DORES	2804607	314.368,24	345.805,07	377.241,89	408.678,72	440.115,54	471.552,36	471.552,36	502.989,19	502.989,19	502.989,19	502.989,19	502.989,19	943.104,66	6.287.364,79
SE	NOSSA SENHORA DO SOCORRO	2804805	272.086,14	299.294,76	326.503,37	353.711,98	380.920,60	408.129,21	408.129,21	435.337,83	435.337,83	435.337,83	435.337,83	435.337,83	816.258,34	5.441.722,76
SE	PEDRINHAS	2805109	334.599,47	368.059,42	401.519,36	434.979,31	468.439,26	501.899,20	501.899,20	535.359,15	535.359,15	535.359,15	535.359,15	535.359,15	1.003.798,32	6.691.989,29
SE	PIRAMBU	2805307	31.461,75	34.607,92	37.754,10	40.900,27	44.046,45	47.192,63	47.192,63	50.338,80	50.338,80	50.338,80	50.338,80	50.338,80	94.385,32	629.235,07
SE	POCO REDONDO	2805406	22.700,99	24.971,09	27.241,19	29.511,29	31.781,39	34.051,48	34.051,48	36.321,58	36.321,58	36.321,58	36.321,58	36.321,58	68.103,05	454.019,86
SE	PORTO DA FOLHA	2805604	39.967,13	43.963,84	47.960,55	51.957,27	55.953,98	59.950,69	59.950,69	63.947,41	63.947,41	63.947,41	63.947,41	63.947,41	119.901,46	799.342,66
SE	RIACHAO DO DANTAS	2805802	94.701,42	104.171,57	113.641,71	123.111,85	132.582,00	142.052,14	142.052,14	151.522,28	151.522,28	151.522,28	151.522,28	151.522,28	284.104,35	1.894.028,58
SE	RIBEIROPOLIS	2806008	42.616,62	46.878,28	51.139,94	55.401,60	59.663,26	63.924,92	63.924,92	68.186,59	68.186,59	68.186,59	68.186,59	68.186,59	127.849,91	852.332,40
SE	SALGADO	2806206	82.873,02	91.160,33	99.447,63	107.734,93	116.022,23	124.309,54	124.309,54	132.596,84	132.596,84	132.596,84	132.596,84	132.596,84	248.619,13	1.657.460,55
SE	SANTA LUZIA DO ITANHY	2806305	122.352,19	134.587,41	146.822,62	159.057,84	171.293,06	183.528,28	183.528,28	195.763,50	195.763,50	195.763,50	195.763,50	195.763,50	367.056,64	2.447.043,82
SE	SANTANA DO SAO FRANCISCO	2806404	31.992,11	35.191,32	38.390,53	41.589,75	44.788,96	47.988,17	47.988,17	51.187,38	51.187,38	51.187,38	51.187,38	51.187,38	95.976,42	639.842,33
SE	SANTO AMARO DAS BROTAS	2806602	148.111,02	162.922,12	177.733,22	192.544,32	207.355,43	222.166,53	222.166,53	236.977,63	236.977,63	236.977,63	236.977,63	236.977,63	444.333,14	2.962.220,46
SE	SAO CRISTOVAO	2806701	246.523,23	271.175,57	295.827,89	320.480,22	345.132,54	369.784,86	369.784,86	394.437,19	394.437,19	394.437,19	394.437,19	394.437,19	739.569,67	4.930.464,79
SE	SAO DOMINGOS	2806800	52.712,85	57.984,14	63.255,42	68.526,71	73.797,99	79.069,28	79.069,28	84.340,56	84.340,56	84.340,56	84.340,56	84.340,56	158.138,63	1.054.257,10
SE	SAO FRANCISCO	2806909	26.253,53	28.878,88	31.504,24	34.129,59	36.754,94	39.380,30	39.380,30	42.005,65	42.005,65	42.005,65	42.005,65	42.005,65	78.760,64	525.070,67
SE	SIMAO DIAS	2807105	84.676,51	93.144,17	101.611,82	110.079,47	118.547,12	127.014,77	127.014,77	135.482,43	135.482,43	135.482,43	135.482,43	135.482,43	254.029,61	1.693.530,39
SE	TOBIAS BARRETO	2807402	297.618,35	327.380,18	357.142,02	386.903,85	416.665,69	446.427,52	446.427,52	476.189,36	476.189,36	476.189,36	476.189,36	476.189,36	892.854,96	5.952.366,89
SE	TOMAR DO GERU	2807501	99.898,37	109.888,20	119.878,04	129.867,88	139.857,72	149.847,55	149.847,55	159.837,39	159.837,39	159.837,39	159.837,39	159.837,39	299.695,17	1.997.967,43
SE	UMBAUBA	2807600	385.309,46	423.840,41	462.371,36	500.902,30	539.433,25	577.964,19	577.964,19	616.495,14	616.495,14	616.495,14	616.495,14	616.495,14	1.155.928,33	7.706.189,19
SE	BASTOS	3505807	219.267,30	241.194,03	263.120,76	285.047,49	306.974,22	328.900,95	328.900,95	350.827,69	350.827,69	350.827,69	350.827,69	350.827,69	657.801,93	4.385.346,08
SP	CARAPICUIBA	3510609	770.691,64	847.760,80	924.829,97	1.001.899,13	1.078.968,29	1.156.037,46	1.156.037,46	1.233.106,62	1.233.106,62	1.233.106,62	1.233.106,62	1.233.106,62	2.312.074,84	15.413.832,69
SP	FRANCISCO MORATO	3516309	46.654,52	51.319,97	55.985,43	60.650,88	65.316,33	69.981,78	69.981,78	74.647,24	74.647,24	74.647,24	74.647,24	74.647,24	139.963,62	933.090,51
SP	HERCULANDIA	3519006	101.896,37	112.086,01	122.275,65	132.465,29	142.654,93	152.844,56	152.844,56	163.034,20	163.034,20	163.034,20	163.034,20	163.034,20	305.689,22	2.037.927,59
SP	ITAPUI	3522901	5.452,55	5.997,81	6.543,06	7.088,32	7.633,57	8.178,83	8.178,83	8.724,09	8.724,09	8.724,09	8.724,09	8.724,09	16.357,72	109.051,14
SP	ORIENTE	3534104	34.346,89	37.781,58	41.216,27	44.650,96	48.085,65	51.520,34	51.520,34	54.955,03	54.955,03	54.955,03	54.955,03	54.955,03	103.0	



TO	CARRASCO BONITO	1703891	6.115,89	6.727,47	7.339,06	7.950,65	8.562,24	9.173,83	9.173,83	9.785,42	9.785,42	9.785,42	9.785,42	9.785,42	18.347,73	122.317,80
TO	COLINAS DO TOCANTINS	1705508	6.258,80	6.884,68	7.510,56	8.136,44	8.762,33	9.388,21	9.388,21	10.014,09	10.014,09	10.014,09	10.014,09	10.014,09	18.776,47	125.176,15
TO	CONCEICAO DO TOCANTINS	1705607	5.326,49	5.859,14	6.391,79	6.924,44	7.457,09	7.989,74	7.989,74	8.522,39	8.522,39	8.522,39	8.522,39	8.522,39	15.979,51	106.529,89
TO	COUTO DE MAGALHAES	1706001	45.617,11	50.178,82	54.740,53	59.302,24	63.863,95	68.425,66	68.425,66	72.987,37	72.987,37	72.987,37	72.987,37	72.987,37	136.851,38	912.342,20
TO	DIANOPOLIS	1707009	4.304,72	4.735,20	5.165,67	5.596,14	6.026,61	6.457,09	6.457,09	6.887,56	6.887,56	6.887,56	6.887,56	6.887,56	12.914,25	86.094,57
TO	FILADELFIA	1707702	36.682,57	40.350,83	44.019,09	47.687,35	51.355,60	55.023,86	55.023,86	58.692,12	58.692,12	58.692,12	58.692,12	58.692,12	110.047,78	733.651,54
TO	FORMOSO DO ARAGUAIA	1708205	120.970,04	133.067,05	145.164,05	157.261,06	169.358,06	181.455,07	181.455,07	193.552,07	193.552,07	193.552,07	193.552,07	193.552,07	362.910,23	2.419.400,98
TO	GOIATINS	1709005	55.134,77	60.648,24	66.161,72	71.675,20	77.188,67	82.702,15	82.702,15	88.215,63	88.215,63	88.215,63	88.215,63	88.215,63	165.404,35	1.102.695,40
TO	ITACAJA	1710508	34.732,51	38.205,76	41.679,01	45.152,26	48.625,51	52.098,76	52.098,76	55.572,01	55.572,01	55.572,01	55.572,01	55.572,01	104.197,60	694.650,22
TO	ITAPIRATINS	1710904	9.636,38	10.600,02	11.563,65	12.527,29	13.490,93	14.454,57	14.454,57	15.418,21	15.418,21	15.418,21	15.418,21	15.418,21	28.909,19	192.727,65
TO	JUARINA	1711803	12.492,85	13.742,14	14.991,42	16.240,71	17.489,99	18.739,28	18.739,28	19.988,56	19.988,56	19.988,56	19.988,56	19.988,56	37.478,64	249.857,11
TO	MARIANOPOLIS DO TOCANTINS	1712504	11.005,98	12.106,58	13.207,18	14.307,78	15.408,38	16.508,98	16.508,98	17.609,58	17.609,58	17.609,58	17.609,58	17.609,58	33.018,03	220.119,79
TO	NATIVIDADE	1714203	35.970,09	39.567,10	43.164,11	46.761,12	50.358,13	53.955,14	53.955,14	57.552,15	57.552,15	57.552,15	57.552,15	57.552,15	107.910,40	719.401,98
TO	PALMEIROPOLIS	1715754	46.125,20	50.737,72	55.350,24	59.962,76	64.575,28	69.187,80	69.187,80	73.800,32	73.800,32	73.800,32	73.800,32	73.800,32	138.375,65	922.504,05
TO	PARANA	1716208	19.619,58	21.581,54	23.543,50	25.505,46	27.467,41	29.429,37	29.429,37	31.391,33	31.391,33	31.391,33	31.391,33	31.391,33	58.858,83	392.391,71
TO	PEDRO AFONSO	1716505	28.592,34	31.451,58	34.310,81	37.170,05	40.029,28	42.888,52	42.888,52	45.747,75	45.747,75	45.747,75	45.747,75	45.747,75	85.777,11	571.846,96
TO	PONTE ALTA DO BOM JESUS	1717800	19.089,22	20.998,15	22.907,07	24.815,99	26.724,91	28.633,84	28.633,84	30.542,76	30.542,76	30.542,76	30.542,76	30.542,76	57.267,75	381.784,57
TO	PRAIA NORTE	1718303	101.121,61	111.233,77	121.345,93	131.458,10	141.570,26	151.682,42	151.682,42	161.794,58	161.794,58	161.794,58	161.794,58	161.794,58	303.364,91	2.022.432,32
TO	SAMPAIO	1718808	44.040,52	48.444,57	52.848,62	57.252,67	61.656,73	66.060,78	66.060,78	70.464,83	70.464,83	70.464,83	70.464,83	70.464,83	132.121,62	880.810,44
TO	SAO BENTO DO TOCANTINS	1720101	131.962,44	145.158,68	158.354,93	171.551,17	184.747,42	197.943,66	197.943,66	211.139,91	211.139,91	211.139,91	211.139,91	211.139,91	395.887,39	2.639.248,90
TO	SAO FELIX DO TOCANTINS	1720150	12.683,73	13.952,10	15.220,47	16.488,85	17.757,22	19.025,59	19.025,59	20.293,96	20.293,96	20.293,96	20.293,96	20.293,96	38.051,27	253.674,62
TO	SAO MIGUEL DO TOCANTINS	1720200	175.533,67	193.087,04	210.640,41	228.193,78	245.747,15	263.300,51	263.300,51	280.853,88	280.853,88	280.853,88	280.853,88	280.853,88	526.601,12	3.510.673,59
TO	SAO SEBASTIAO DO TOCANTINS	1720309	35.609,66	39.170,63	42.731,59	46.292,56	49.853,52	53.414,49	53.414,49	56.975,46	56.975,46	56.975,46	56.975,46	56.975,46	106.829,04	712.193,28
TO	SAO VALERIO	1720499	53.537,96	58.891,76	64.245,55	69.599,35	74.953,15	80.306,94	80.306,94	85.660,74	85.660,74	85.660,74	85.660,74	85.660,74	160.613,97	1.070.759,32
TO	SITIO NOVO DO TOCANTINS	1720804	111.493,93	122.643,32	133.792,72	144.942,11	156.091,51	167.240,90	167.240,90	178.390,29	178.390,29	178.390,29	178.390,29	178.390,29	334.481,88	2.229.878,72
TO	TAGUATINGA	1720903	50.634,74	55.698,22	60.761,69	65.825,17	70.888,64	75.952,12	75.952,12	81.015,59	81.015,59	81.015,59	81.015,59	81.015,59	151.904,29	1.012.694,94
TO	TOCANTINIA	1721109	100.446,24	110.490,87	120.535,49	130.580,12	140.624,74	150.669,37	150.669,37	160.713,99	160.713,99	160.713,99	160.713,99	160.713,99	301.338,84	2.008.924,99
TO	TOCANTINOPOLIS	1721208	268.285,51	295.114,06	321.942,61	348.771,16	375.599,71	402.428,26	402.428,26	429.256,81	429.256,81	429.256,81	429.256,81	429.256,81	804.856,48	5.365.710,10
TO	WANDERLANDIA	1722081	34.713,05	38.184,36	41.655,66	45.126,97	48.598,27	52.069,58	52.069,58	55.540,88	55.540,88	55.540,88	55.540,88	55.540,88	104.139,25	694.261,12
TOTAL			905.748.264,28	996.323.090,70	1.086.897.917,13	1.177.472.743,56	1.268.047.569,99	1.358.622.396,41	1.358.622.396,41	1.449.197.222,84	1.449.197.222,84	1.449.197.222,84	1.449.197.222,84	1.449.197.222,84	842.717.244,79	8.318.114.965,28

Anexo V

Portaria Interministerial MEC/MF nº xx, de xx de dezembro de 2023				
Redes de Ensino Beneficiadas e Valores Distribuídos - Complementação da União-VAAR Ano de 2024 (art. 16 da Lei nº 14.113/2020)				
UF	Ente Federado	Código IBGE	Coefficientes de distribuição da complementação da União-VAAR	Complementação da União-VAAR (R\$)
AC	BRASILEIA	1200104	0,00011358	411.499,55
AC	BUJARI	1200138	0,00006061	219.589,61
AC	CAPIXABA	1200179	0,00016855	610.655,48
AC	EPITACIOLANDIA	1200252	0,00019513	706.954,64
AC	FEIJO	1200302	0,00022383	810.934,54
AC	MANCIO LIMA	1200336	0,00021878	792.638,42
AC	MARECHAL THAUMATURGO	1200351	0,00017486	633.516,57
AC	PLACIDO DE CASTRO	1200385	0,00015309	554.644,01
AC	PORTO WALTER	1200393	0,00011930	432.223,07
AC	RIO BRANCO	1200401	0,00156959	5.686.613,67
AC	RODRIGUES ALVES	1200427	0,00018099	655.725,51
AC	SANTA ROSA DO PURUS	1200435	0,00015713	569.280,90
AC	SENA MADUREIRA	1200500	0,00038204	1.384.128,27
AC	SENADOR GUIOMARD	1200450	0,00017166	621.922,99
AC	TARAUACA	1200609	0,00028629	1.037.226,68
AC	XAPURI	1200708	0,00010898	394.833,78
AL	AGUA BRANCA	2700102	0,00017347	628.480,61
AL	ALAGOAS	27	0,01160943	42.060.884,29
AL	ANADIA	2700201	0,00010396	376.646,36
AL	ARAPIRACA	2700300	0,00205898	7.459.670,24
AL	ATALAIA	2700409	0,00034094	1.235.223,25
AL	BARRA DE SAO MIGUEL	2700607	0,00016247	588.627,68
AL	BELEM	2700805	0,00006842	247.885,18
AL	BELO MONTE	2700904	0,00007111	257.631,04
AL	BOCA DA MATA	2701001	0,00023661	857.236,39
AL	BRANQUINHA	2701100	0,00010444	378.385,39
AL	CAMPESTRE	2701357	0,00005780	209.409,00
AL	CAMPO ALEGRE	2701407	0,00037458	1.357.100,74
AL	COITE DO NOIA	2702009	0,00008462	306.577,67
AL	COQUEIRO SECO	2702207	0,00009477	343.351,05
AL	CRAIBAS	2702355	0,00050343	1.823.923,39
AL	FELIZ DESERTO	2702702	0,00003566	129.195,93
AL	IGACI	2703106	0,00032143	1.164.538,66
AL	IGREJA NOVA	2703205	0,00019419	703.549,02



DOCUMENTO ASSINADO DIGITALMENTE - PROTOCOLO:49930/2024 - 10/10/2024 - 13:22 - U4DN-10UM-K904-5337



AL	JACARE DOS HOMENS	2703403	0,00015388	557.506,17
AL	JACUIPE	2703502	0,00007856	284.622,33
AL	JAPARATINGA	2703601	0,00014968	542.289,60
AL	JUNDIA	2703908	0,00006026	218.321,56
AL	JUNQUEIRO	2704005	0,00019251	697.462,39
AL	LAGOA DA CANOA	2704104	0,00056049	2.030.651,38
AL	LIMOEIRO DE ANADIA	2704203	0,00050097	1.815.010,83
AL	MAJOR ISIDORO	2704401	0,00036873	1.335.906,23
AL	MARAGOGI	2704500	0,00051419	1.862.906,80
AL	MARIBONDO	2704807	0,00006829	247.414,20
AL	MATRIZ DE CAMARAGIBE	2705101	0,00017624	638.516,30
AL	MESSIAS	2705200	0,00012031	435.882,29
AL	MINADOR DO NEGRAO	2705309	0,00004912	177.961,42
AL	MURICI	2705507	0,00056074	2.031.557,13
AL	NOVO LINO	2705606	0,00013762	498.596,30
AL	OLHO D'ÁGUA DAS FLORES	2705705	0,00034125	1.236.346,38
AL	OLHO D'ÁGUA GRANDE	2705903	0,00008354	302.664,84
AL	PALESTINA	2706208	0,00003923	142.130,02
AL	PAO DE ACUCAR	2706406	0,00047367	1.716.103,12
AL	PARIPUEIRA	2706448	0,00024710	895.241,58
AL	PASSO DE CAMARAGIBE	2706505	0,00010653	385.957,45
AL	PENEDO	2706703	0,00063073	2.285.130,41
AL	PILAR	2706901	0,00069247	2.508.814,00
AL	PORTO DE PEDRAS	2707404	0,00009707	351.683,94
AL	PORTO REAL DO COLEGIO	2707503	0,00022440	812.999,64
AL	RIO LARGO	2707701	0,00137430	4.979.079,36
AL	ROTEIRO	2707800	0,00007012	254.044,27
AL	SANTA LUZIA DO NORTE	2707909	0,00010586	383.530,05
AL	SANTANA DO MUNDAU	2708105	0,00024193	876.510,71
AL	SAO BRAS	2708204	0,00010163	368.204,78
AL	SAO JOSE DA LAJE	2708303	0,00014038	508.595,77
AL	SAO JOSE DA TAPERA	2708402	0,00025653	929.406,41
AL	SAO LUIS DO QUITUNDE	2708501	0,00055392	2.006.848,31
AL	SAO MIGUEL DOS CAMPOS	2708600	0,00068882	2.495.590,08
AL	SAO SEBASTIAO	2708808	0,00069454	2.516.313,60
AL	SATUBA	2708907	0,00011802	427.585,64
AL	TANQUE DARCA	2709004	0,00006778	245.566,47
AL	TEOTONIO VILELA	2709152	0,00123602	4.478.091,88
AL	TRAIPU	2709202	0,00020874	756.263,57
AL	UNIAO DOS PALMARES	2709301	0,00042199	1.528.866,84
AM	AMATURA	1300060	0,00023381	847.092,01
AM	AMAZONAS	13	0,01477337	53.523.816,94
AM	ANAMA	1300086	0,00008725	316.106,14
AM	APUI	1300144	0,00008944	324.040,50
AM	AUTAZES	1300300	0,00024497	887.524,61
AM	BENJAMIN CONSTANT	1300607	0,00079336	2.874.337,77
AM	BERURI	1300631	0,00022370	810.463,55
AM	BOA VISTA DO RAMOS	1300680	0,00026373	955.491,96
AM	BOCA DO ACRE	1300706	0,00042850	1.552.452,52
AM	CAAPIRANGA	1300839	0,00011137	403.492,74
AM	CAREIRO	1301100	0,00065447	2.371.140,27
AM	CAREIRO DA VARZEA	1301159	0,00014531	526.457,12
AM	COARI	1301209	0,00076438	2.769.343,43
AM	CODAIAS	1301308	0,00024346	882.053,89
AM	EIRUNEPE	1301407	0,00046924	1.700.053,26
AM	ENVIRA	1301506	0,00013307	482.111,69
AM	FONTE BOA	1301605	0,00023821	863.033,18
AM	HUMAITA	1301704	0,00031281	1.133.308,46
AM	IRANDUBA	1301852	0,00078780	2.854.193,93
AM	ITACOATIARA	1301902	0,00068128	2.468.272,71
AM	JURUA	1302207	0,00007462	270.347,74
AM	JUTAI	1302306	0,00037329	1.352.427,08
AM	LABREA	1302405	0,00056525	2.047.896,83
AM	MANAQUIRI	1302553	0,00017468	632.864,43
AM	MANAUS	1302603	0,01751649	63.462.121,65
AM	MANICORE	1302702	0,00085852	3.110.412,00
AM	MARAA	1302801	0,00014863	538.485,46
AM	MAUES	1302900	0,00078231	2.834.303,70
AM	NHAMUNDA	1303007	0,00013260	480.408,88
AM	NOVA OLINDA DO NORTE	1303106	0,00044469	1.611.108,78
AM	NOVO ARIPUANA	1303304	0,00010431	377.914,41
AM	PARINTINS	1303403	0,00062421	2.261.508,50
AM	PRESIDENTE FIGUEIREDO	1303536	0,00027643	1.001.503,97
AM	RIO PRETO DA EVA	1303569	0,00027470	995.236,19
AM	SANTA ISABEL DO RIO NEGRO	1303601	0,00019731	714.852,76
AM	SANTO ANTONIO DO ICA	1303700	0,00027979	1.013.677,23
AM	SAO GABRIEL DA CACHOEIRA	1303809	0,00030482	1.104.360,74
AM	SAO PAULO DE OLIVENCA	1303908	0,00059795	2.166.368,70
AM	SILVES	1304005	0,00008293	300.454,81
AM	TABATINGA	1304062	0,00076941	2.787.567,09
AM	TEFE	1304203	0,00070919	2.569.390,45
AM	TONANTINS	1304237	0,00021854	791.768,90
AP	AMAPÁ	16	0,00359920	13.039.876,61
AP	CUTIAS	1600212	0,00002432	88.111,19
AP	SANTANA	1600600	0,00036597	1.325.906,77
AP	SERRA DO NAVIO	1600055	0,00003965	143.651,67
AP	VITORIA DO JARI	1600808	0,00008622	312.374,46
BA	ACAJUTIBA	2900306	0,00016896	612.140,91
BA	ALAGOINHAS	2900702	0,00095571	3.462.530,69
BA	ALMADINA	2900900	0,00003157	114.377,89
BA	ANDARAÍ	2901304	0,00019928	721.990,06
BA	ANDORINHA	2901353	0,00024967	904.552,68
BA	ANTAS	2901601	0,00029716	1.076.608,62
BA	ANTONIO GONCALVES	2901809	0,00007461	270.311,51
BA	APUAREMA	2901957	0,00004993	180.896,04
BA	ARACATU	2902005	0,00007812	283.028,22
BA	ARAMARI	2902203	0,00011722	424.687,25
BA	ARATACA	2902252	0,00005629	203.938,28
BA	BAHIA	29	0,02321427	84.105.139,04
BA	BAIANOPOLIS	2902500	0,00020055	726.591,26
BA	BAIXA GRANDE	2902609	0,00022438	812.927,18
BA	BANZAE	2902658	0,00018554	672.210,13
BA	BARRA	2902708	0,00035643	1.291.343,42
BA	BARRA DA ESTIVA	2902807	0,00014034	508.450,85
BA	BARRA DO CHOCA	2902906	0,00027835	1.008.460,12
BA	BARRA DO MENDES	2903003	0,00008200	297.085,43

DOCUMENTO ASSINADO DIGITALMENTE - PROTOCOLO:49930/2024 - 10/10/2024 - 13:22 - U4DN-10UM-K904-5337





BA	BARRA DO ROCHA	2903102	0,00008888	322.011,62
BA	BARREIRAS	2903201	0,00188974	6.846.514,90
BA	BARRO PRETO	2903300	0,00007397	267.992,80
BA	BARROCAS	2903276	0,00010047	364.002,11
BA	BELMONTE	2903409	0,00013910	503.958,33
BA	BELO CAMPO	2903508	0,00014850	538.014,47
BA	BOA NOVA	2903706	0,00019864	719.671,34
BA	BOA VISTA DO TUPIM	2903805	0,00011651	422.114,92
BA	BOM JESUS DA LAPA	2903904	0,00048458	1.755.629,98
BA	BONINAL	2904001	0,00020256	733.873,47
BA	BONITO	2904050	0,00021758	788.290,83
BA	BOQUIRA	2904100	0,00022832	827.201,77
BA	BREJOLANDIA	2904407	0,00004810	174.265,97
BA	BROTAS DE MACAUBAS	2904506	0,00007154	259.188,92
BA	BRUMADO	2904605	0,00075384	2.731.157,09
BA	BUERAREMA	2904704	0,00008076	292.592,92
BA	BURITIRAMA	2904753	0,00029021	1.051.428,82
BA	CABACEIRAS DO PARAGUACU	2904852	0,00012529	453.924,80
BA	CACHOEIRA	2904902	0,00015373	556.962,72
BA	CACULE	2905008	0,00030328	1.098.781,33
BA	CAEM	2905107	0,00007144	258.826,62
BA	CAETITE	2905206	0,00025421	921.001,07
BA	CAIRU	2905404	0,00033620	1.218.050,27
BA	CAMACARI	2905701	0,00254815	9.231.929,76
BA	CAMAMU	2905800	0,00023254	842.490,81
BA	CAMPO FORMOSO	2906006	0,00042692	1.546.728,20
BA	CANAPOLIS	2906105	0,00006404	232.016,48
BA	CANARANA	2906204	0,00036037	1.305.618,01
BA	CANDEAL	2906402	0,00003939	142.709,70
BA	CANDIBA	2906600	0,00015518	562.216,06
BA	CANDIDO SALES	2906709	0,00015152	548.955,91
BA	CANUDOS	2906824	0,00024269	879.264,19
BA	CAPIM GROSSO	2906873	0,00040499	1.467.275,96
BA	CARAVELAS	2906907	0,00014309	518.414,08
BA	CARDEAL DA SILVA	2907004	0,00014374	520.769,02
BA	CASTRO ALVES	2907301	0,00039829	1.443.001,90
BA	CATOLANDIA	2907400	0,00002607	94.451,43
BA	CATU	2907509	0,00021428	776.334,95
BA	CATURAMA	2907558	0,00014242	515.986,67
BA	CHORROCHO	2907707	0,00018546	671.920,29
BA	CICERO DANTAS	2907806	0,00067743	2.454.324,19
BA	CIPO	2907905	0,00033743	1.222.506,55
BA	COCOS	2908101	0,00023211	840.932,92
BA	CONCEICAO DA FEIRA	2908200	0,00027466	995.091,27
BA	CONCEICAO DO ALMEIDA	2908309	0,00014486	524.826,77
BA	CONCEICAO DO COITE	2908408	0,00063931	2.316.215,69
BA	CONCEICAO DO JACUIPE	2908507	0,00018365	665.362,67
BA	CONDEUBA	2908705	0,00020670	748.872,66
BA	CONTENDAS DO SINCORA	2908804	0,00003087	111.841,80
BA	CORACAO DE MARIA	2908903	0,00014677	531.746,69
BA	CORDEIROS	2909000	0,00004254	154.122,12
BA	CORIBE	2909109	0,00008670	314.113,50
BA	CORRENTINA	2909307	0,00038511	1.395.250,86
BA	COTEGIPE	2909406	0,00008560	310.128,21
BA	CRISTOPOLIS	2909703	0,00017565	636.378,73
BA	CRUZ DAS ALMAS	2909802	0,00055194	1.999.674,79
BA	CURACA	2909901	0,00049296	1.785.990,66
BA	DARIO MEIRA	2910008	0,00024663	893.538,78
BA	DOM BASILIO	2910107	0,00015941	577.541,32
BA	ELISIO MEDRADO	2910305	0,00005817	210.749,51
BA	ENCRUZILHADA	2910404	0,00013814	500.480,26
BA	ENTRE RIOS	2910503	0,00022409	811.876,51
BA	ERICO CARDOSO	2900504	0,00013100	474.612,09
BA	FEIRA DA MATA	2910776	0,00003422	123.978,82
BA	FEIRA DE SANTANA	2910800	0,00376433	13.638.141,45
BA	FLORESTA AZUL	2911006	0,00005220	189.120,24
BA	FORMOSA DO RIO PRETO	2911105	0,00033255	1.204.826,34
BA	GAVIAO	2911253	0,00003391	122.855,69
BA	GLORIA	2911402	0,00019673	712.751,42
BA	GONGOGI	2911501	0,00011856	429.542,06
BA	GUANAMBI	2911709	0,00042347	1.534.228,87
BA	GUARATINGA	2911808	0,00011130	403.239,13
BA	IBIASSUCE	2912004	0,00005235	189.663,69
BA	IBICOARA	2912202	0,00014327	519.066,22
BA	IBICUI	2912301	0,00016107	583.555,49
BA	IBIPITANGA	2912509	0,00007722	279.767,52
BA	IBIRAPITANGA	2912707	0,00016904	612.430,75
BA	IBIRAPUA	2912806	0,00012689	459.721,59
BA	IBIRATAIA	2912905	0,00011401	413.057,44
BA	IBOTIRAMA	2913200	0,00034942	1.265.946,23
BA	ICHU	2913309	0,00003934	142.528,55
BA	IGRAPIUNA	2913457	0,00009118	330.344,51
BA	IGUAI	2913507	0,00013415	486.024,52
BA	IPECAETA	2913804	0,00013068	473.452,73
BA	IPIAU	2913903	0,00021442	776.842,17
BA	IPIRA	2914000	0,00033009	1.195.913,78
BA	IRAJUBA	2914208	0,00005838	211.510,33
BA	IRAMAIA	2914307	0,00019298	699.165,20
BA	IRAQUARA	2914406	0,00035507	1.286.416,14
BA	IRARA	2914505	0,00017959	650.653,32
BA	IRECE	2914604	0,00071558	2.592.541,37
BA	ITABELA	2914653	0,00017608	637.936,62
BA	ITABERABA	2914703	0,00084582	3.064.399,99
BA	ITABUNA	2914802	0,00063087	2.285.637,63
BA	ITACARE	2914901	0,00040758	1.476.659,51
BA	ITAGIBA	2915205	0,00024806	898.719,66
BA	ITAGIMIRIM	2915304	0,00011513	417.115,19
BA	ITAGUACU DA BAHIA	2915353	0,00008320	301.433,02
BA	ITAJU DO COLONIA	2915403	0,00004748	172.019,71
BA	ITAJUIPE	2915502	0,00012764	462.438,83
BA	ITAMARAJU	2915601	0,00035976	1.303.407,98
BA	ITANHEM	2916005	0,00011543	418.202,09
BA	ITAPEBI	2916302	0,00005825	211.039,35
BA	ITAPITANGA	2916609	0,00010947	396.609,05
BA	ITIRUCU	2916906	0,00004906	177.744,04
BA	ITIUBA	2917003	0,00025555	925.855,88

DOCUMENTO ASSINADO DIGITALMENTE - PROTOCOLO:49930/2024 - 10/10/2024 - 13:22 - U4DN-10UM-K904-5337





BA	ITORORO	2917102	0,00009308	337.228,19
BA	ITUACU	2917201	0,00026027	942.956,40
BA	ITUBERA	2917300	0,00013377	484.647,78
BA	JABORANDI	2917359	0,00005479	198.503,79
BA	JACARACI	2917409	0,00006724	243.610,05
BA	JAGUAQUARA	2917607	0,00056197	2.036.013,41
BA	JAGUARARI	2917706	0,00015996	579.533,97
BA	JAGUARIPE	2917805	0,00012981	470.300,73
BA	JEQUIE	2918001	0,00079119	2.866.475,88
BA	JEREMOABO	2918100	0,00025050	907.559,76
BA	JIQUIRICA	2918209	0,00032680	1.183.994,13
BA	JITAUNA	2918308	0,00018128	656.776,18
BA	JOAO DOURADO	2918357	0,00033214	1.203.340,91
BA	JUAZEIRO	2918407	0,00287553	10.418.025,23
BA	JUCURUCU	2918456	0,00006182	223.973,43
BA	JUSSARA	2918506	0,00020269	734.344,46
BA	LAFAIETE COUTINHO	2918704	0,0003831	138.796,86
BA	LAGOA REAL	2918753	0,00013240	479.684,28
BA	LAJE	2918803	0,00015214	551.202,16
BA	LAJEDAO	2918902	0,0005669	205.387,48
BA	LAMARAO	2919108	0,00006672	241.726,10
BA	LAPAO	2919157	0,00038919	1.410.032,67
BA	LENCOIS	2919306	0,00009705	351.611,48
BA	LIVRAMENTO DE NOSSA SENHORA	2919504	0,00041807	1.514.664,71
BA	LUIS EDUARDO MAGALHAES	2919553	0,00089194	3.231.492,43
BA	MACAJUBA	2919603	0,00008028	290.853,88
BA	MACARANI	2919702	0,00010431	377.914,41
BA	MACAUBAS	2919801	0,00046682	1.691.285,62
BA	MACURURE	2919900	0,00012021	435.520,00
BA	MAETINGA	2919959	0,00003739	135.463,71
BA	MAIQUINIQUE	2920007	0,00006208	224.915,41
BA	MAIRI	2920106	0,00009489	343.785,81
BA	MALHADA	2920205	0,00023942	867.417,00
BA	MANOEL VITORINO	2920403	0,00009047	327.772,18
BA	MARACAS	2920502	0,00033886	1.227.687,43
BA	MARCIONILIO SOUZA	2920809	0,00007623	276.180,76
BA	MASCOTE	2920908	0,00008228	298.099,87
BA	MATA DE SAO JOAO	2921005	0,00079010	2.862.526,81
BA	MATINA	2921054	0,00007198	260.783,04
BA	MEDEIROS NETO	2921104	0,00013556	491.132,94
BA	MIGUEL CALMON	2921203	0,00013726	497.292,03
BA	MIRANGABA	2921401	0,00010303	373.276,97
BA	MIRANTE	2921450	0,00005415	196.185,07
BA	MONTE SANTO	2921500	0,00039650	1.436.516,75
BA	MORRO DO CHAPEU	2921708	0,00020166	730.612,78
BA	MORTUGABA	2921807	0,00013510	489.466,36
BA	MUCUGE	2921906	0,00007163	259.514,99
BA	MUQUEM DE SAO FRANCISCO	2922250	0,00009479	343.423,51
BA	MUTUIPE	2922409	0,00026594	963.498,77
BA	NAZARE	2922508	0,00083062	3.009.330,49
BA	NILO PECANHA	2922607	0,00013361	484.068,10
BA	NORDESTINA	2922656	0,00010211	369.943,82
BA	NOVA CANAA	2922706	0,00011342	410.919,87
BA	NOVA FATIMA	2922730	0,00004559	165.172,25
BA	NOVA REDENCAO	2922854	0,00004777	173.070,38
BA	NOVA SOURE	2922904	0,00016471	596.743,19
BA	NOVA VICOSA	2923001	0,00026710	967.701,45
BA	NOVO HORIZONTE	2923035	0,00015448	559.679,97
BA	OLIVEIRA DOS BREINHOS	2923209	0,00023673	857.671,15
BA	OURICANGAS	2923308	0,00005253	190.315,83

BA	OUROLANDIA	2923357	0,00025807	934.985,82
BA	PALMEIRAS	2923506	0,00006013	217.850,57
BA	PARAMIRIM	2923605	0,00018622	674.673,77
BA	PARATINGA	2923704	0,00023912	866.330,10
BA	PEDRAO	2924108	0,00005596	202.742,69
BA	PEDRO ALEXANDRE	2924207	0,00010501	380.450,50
BA	PIATA	2924306	0,00028509	1.032.879,09
BA	PINDAI	2924504	0,00016613	601.887,84
BA	PINDOBACU	2924603	0,00015731	569.933,04
BA	PIRIPA	2924702	0,00005902	213.829,05
BA	PIRITIBA	2924801	0,00021687	785.718,50
BA	PLANALTINO	2924900	0,00005373	194.663,42
BA	PLANALTO	2925006	0,00028040	1.015.887,25
BA	PONTO NOVO	2925253	0,00038921	1.410.105,13
BA	PORTO SEGURO	2925303	0,00232004	8.405.488,81
BA	POTIRAGUA	2925402	0,00007075	256.326,76
BA	PRADO	2925501	0,00023350	845.968,88
BA	PRESIDENTE DUTRA	2925600	0,00017341	628.263,23
BA	PRESIDENTE TANCREDO NEVES	2925758	0,00018067	654.566,16
BA	QUEIMADAS	2925808	0,00016060	581.852,68
BA	REMANSO	2926004	0,00024258	878.865,66
BA	RETIROLANDIA	2926103	0,00007406	268.318,87
BA	RIACHAO DO JACUIPE	2926301	0,00013112	475.046,85
BA	RIBEIRA DO AMPARO	2926509	0,00021696	786.044,57
BA	RIBEIRA DO POMBAL	2926608	0,00076210	2.761.083,01
BA	RIO DE CONTAS	2926707	0,00014034	508.450,85
BA	RIO REAL	2927002	0,00020770	752.495,66

DOCUMENTO ASSINADO DIGITALMENTE - PROTOCOLO:49930/2024 - 10/10/2024 - 13:22 - U4DN-10UM-K904-5337







BA	RUY BARBOSA	2927200	0,00015673	567.831,70
BA	SALVADOR	2927408	0,01075930	38.980.869,20
BA	SANTA BRIGIDA	2927606	0,00009824	355.922,84
BA	SANTA CRUZ CABRALIA	2927705	0,00053406	1.934.895,67
BA	SANTA INES	2927903	0,00017365	629.132,74
BA	SANTA TERESINHA	2928505	0,00006458	233.972,89
BA	SANTALUZ	2928000	0,00022084	800.101,79
BA	SANTANA	2928208	0,00013559	491.241,63
BA	SANTO AMARO	2928604	0,00068092	2.466.968,43
BA	SANTO ANTONIO DE JESUS	2928703	0,00085213	3.087.261,07
BA	SAO DOMINGOS	2928950	0,00010472	379.399,83
BA	SAO FRANCISCO DO CONDE	2929206	0,00025602	927.558,68
BA	SAO GABRIEL	2929255	0,00010982	397.877,10
BA	SAO GONCALO DOS CAMPOS	2929305	0,00037274	1.350.434,43
BA	SAO JOSE DA VITORIA	2929354	0,00008646	313.243,98
BA	SAO JOSE DO JACUIPE	2929370	0,00015772	571.418,46
BA	SAO SEBASTIAO DO PASSE	2929503	0,00041934	1.519.265,91
BA	SAPEACU	2929602	0,00052593	1.905.440,74
BA	SEABRA	2929909	0,00024684	894.299,61
BA	SENHOR DO BONFIM	2930105	0,00030932	1.120.664,21
BA	SERRA DOURADA	2930303	0,00009046	327.735,95
BA	SERRA PRETA	2930402	0,00021111	764.850,06
BA	SERROLANDIA	2930600	0,00017482	633.371,65
BA	SITIO DO MATO	2930758	0,00009353	338.858,54
BA	SITIO DO QUINTO	2930766	0,00008460	306.505,21
BA	SOBRADINHO	2930774	0,00015829	573.483,57
BA	TABOCAS DO BREJO VELHO	2930907	0,00014135	512.110,07
BA	TANHACU	2931004	0,00011386	412.513,99
BA	TANQUINHO	2931103	0,00003681	133.362,37
BA	TAPEROA	2931202	0,00037104	1.344.275,34
BA	TEOFILANDIA	2931509	0,00015287	553.846,95
BA	TERRA NOVA	2931707	0,00006095	220.821,43
BA	TREMEDAL	2931806	0,00010689	387.261,73
BA	UAUA	2932002	0,00020001	724.634,84
BA	UBATA	2932309	0,00021755	788.182,14
BA	UIBAI	2932408	0,00006569	237.994,41
BA	UMBURANAS	2932457	0,00008427	305.309,62
BA	URANDI	2932606	0,00009974	361.357,33
BA	VALENCA	2932903	0,00111289	4.031.992,74
BA	VALENTE	2933000	0,00017052	617.792,78
BA	VARZEA DA ROCA	2933059	0,00008568	310.418,05
BA	VARZEDO	2933174	0,00004780	173.179,07
BA	VEREDA	2933257	0,00008997	325.960,69
BA	VITORIA DA CONQUISTA	2933307	0,00329798	11.948.558,64
BA	WAGNER	2933406	0,00005069	183.649,52
BA	WANDERLEY	2933455	0,00009801	355.089,55
BA	WENCESLAU GUIMARAES	2933505	0,00016355	592.540,51
BA	XIQUE-XIQUE	2933604	0,00042233	1.530.098,66
CE	ACARAPE	2300150	0,00009847	356.756,13
CE	ACARAU	2300200	0,00089846	3.255.114,34
CE	AIUABA	2300408	0,00008601	311.613,63
CE	ALCANTARAS	2300507	0,00014571	527.906,32
CE	AQUIRAZ	2301000	0,00111966	4.056.520,41
CE	ARACATI	2301109	0,00095945	3.476.080,69
CE	ARARENDA	2301257	0,00022098	800.609,01
CE	ARATUBA	2301406	0,00018337	664.348,24
CE	ARNEIROZ	2301505	0,00009145	331.322,72
CE	ASSARE	2301604	0,00025280	915.892,64
CE	AURORA	2301703	0,00013101	474.648,32
CE	BAIXIO	2301802	0,00003341	121.044,20
CE	BANABUIU	2301851	0,00026207	949.477,79
CE	BARBALHA	2301901	0,00037688	1.365.433,62
CE	BARROQUINHA	2302057	0,00024474	886.691,32
CE	BATURITE	2302107	0,00019729	714.780,30
CE	BEBERIBE	2302206	0,00068953	2.498.162,40
CE	BOA VIAGEM	2302404	0,00037372	1.353.984,97
CE	BREJO SANTO	2302503	0,00051977	1.883.123,10
CE	CAMOCIM	2302602	0,00070854	2.567.035,50
CE	CANINDE	2302800	0,00104250	3.776.970,26
CE	CAPISTRANO	2302909	0,00010070	364.835,40
CE	CARIRE	2303105	0,00019027	689.346,89
CE	CARIRIACU	2303204	0,00037181	1.347.065,05
CE	CARNAUBAL	2303402	0,00027295	988.895,95
CE	CASCAVEL	2303501	0,00099628	3.609.515,52
CE	CATARINA	2303600	0,00006381	231.183,19
CE	CATUNDA	2303659	0,00010983	397.913,33
CE	CAUCAIA	2303709	0,00392721	14.228.254,56
CE	CHAVAL	2303907	0,00008830	319.910,29
CE	CHOROZINHO	2303956	0,00029358	1.063.638,30
CE	CRUZ	2304251	0,00047773	1.730.812,47
CE	EUSEBIO	2304285	0,00061950	2.244.444,20
CE	FORQUILHA	2304350	0,00013510	489.466,36
CE	FORTALEZA	2304400	0,01931719	69.986.045,26
CE	GENERAL SAMPAIO	2304608	0,00006633	240.313,13
CE	GRACA	2304657	0,00030888	1.119.070,10
CE	GUAIUBA	2304954	0,00014785	535.659,52
CE	HIDROLANDIA	2305209	0,00020500	742.713,58
CE	HORIZONTE	2305233	0,00102164	3.701.394,63
CE	IBARETAMA	2305266	0,00009053	327.989,56
CE	IBICUITINGA	2305332	0,00021631	783.689,63
CE	IGUATU	2305506	0,00046289	1.677.047,26
CE	IPAPORANGA	2305654	0,00007614	275.854,69
CE	IPAUMIRIM	2305704	0,00006840	247.812,73
CE	IPU	2305803	0,00033450	1.211.891,18
CE	ITAITINGA	2306256	0,00069663	2.523.885,65
CE	ITAPAJE	2306306	0,00030500	1.105.012,88
CE	ITAREMA	2306553	0,00054431	1.972.031,35
CE	ITATIRA	2306603	0,00054195	1.963.481,09
CE	JAGUARETAMA	2306702	0,00019589	709.708,11
CE	JAGUARIBARA	2306801	0,00021475	778.037,76
CE	JAGUARIBE	2306900	0,00031246	1.132.040,41
CE	JAGUARUANA	2307007	0,00015462	560.187,19
CE	JIJOCA DE JERICÓACOARA	2307254	0,00045160	1.636.143,66
CE	JUAZEIRO DO NORTE	2307304	0,00256316	9.286.310,88
CE	JUCAS	2307403	0,00035899	1.300.618,28
CE	LAVRAS DA MANGABEIRA	2307502	0,00030376	1.100.520,37

DOCUMENTO ASSINADO DIGITALMENTE - PROTOCOLO:49930/2024 - 10/10/2024 - 13:22 - U4DN-10UM-K904-5337





CE	LIMOEIRO DO NORTE	2307601	0,00066144	2.396.392,53
CE	MARACANAU	2307650	0,00285963	10.360.419,64
CE	MARANGUAPE	2307700	0,00117937	4.272.849,32
CE	MARCO	2307809	0,00046123	1.671.033,09
CE	MASSAPE	2308005	0,00024881	901.436,90
CE	MERUOCA	2308203	0,00014108	511.131,86
CE	MILAGRES	2308302	0,00015163	549.354,44
CE	MONSENHOR TABOSA	2308609	0,00020974	759.886,56
CE	MUCAMBO	2309003	0,00010700	387.660,26
CE	NOVA RUSSAS	2309300	0,00052267	1.893.629,78
CE	NOVO ORIENTE	2309409	0,00022413	812.021,43
CE	OROS	2309508	0,00026593	963.462,54
CE	PACATUBA	2309706	0,00090924	3.294.170,21
CE	PACOTI	2309805	0,00015489	561.165,39
CE	PACUJA	2309904	0,00014663	531.239,47
CE	PALMACIA	2310100	0,00013175	477.329,34
CE	PARACURU	2310209	0,00025254	914.950,67
CE	PARAMBU	2310308	0,00037508	1.358.912,24
CE	PEDRA BRANCA	2310506	0,00025146	911.037,83
CE	PENAFORTE	2310605	0,00005879	212.995,76
CE	PENTECOSTE	2310704	0,00022384	810.970,77
CE	PEREIRO	2310803	0,00032969	1.194.464,58
CE	PIQUET CARNEIRO	2310902	0,00019519	707.172,01
CE	PIRES FERREIRA	2310951	0,00013606	492.944,44
CE	PORANGA	2311009	0,00008226	298.027,41
CE	QUITERIANOPOLIS	2311264	0,00015522	562.360,98
CE	QUIXERAMOBIM	2311405	0,00097433	3.529.990,83
CE	REDENCAO	2311603	0,00040423	1.464.522,48
CE	RUSSAS	2311801	0,00098804	3.579.662,06
CE	SALITRE	2311959	0,00030257	1.096.209,01
CE	SANTA QUITERIA	2312205	0,00058044	2.102.930,09
CE	SAO BENEDITO	2312304	0,00033775	1.223.665,91
CE	SAO GONCALO DO AMARANTE	2312403	0,00101381	3.673.026,59
CE	SAO JOAO DO JAGUARIBE	2312502	0,00008876	321.576,86
CE	SAO LUIS DO CURU	2312601	0,00006596	238.972,62
CE	SENADOR SA	2312809	0,00011843	429.071,07
CE	SOBRAL	2312908	0,00137321	4.975.130,30
CE	SOLONOPOLE	2313005	0,00019931	722.098,75
CE	TABULEIRO DO NORTE	2313104	0,00027386	992.192,88
CE	TAUA	2313302	0,00033138	1.200.587,44
CE	TIANGUA	2313401	0,00113890	4.126.226,79
CE	TRAIRI	2313500	0,00083268	3.016.793,86
CE	TURURU	2313559	0,00011836	428.817,46
CE	UMARI	2313708	0,00008064	292.158,16
CE	URUBURETAMA	2313807	0,00030774	1.114.939,88
CE	URUOCA	2313906	0,00022899	829.629,18
ES	AFONSO CLAUDIO	3200102	0,00012635	457.765,17
ES	AGUA DOCE DO NORTE	3200169	0,00005569	201.764,48
ES	AGUIA BRANCA	3200136	0,00009928	359.690,75
ES	ALFREDO CHAVES	3200300	0,00006373	230.893,35
ES	ANCHIETA	3200409	0,00039088	1.416.155,53
ES	ARACRUZ	3200607	0,00118541	4.294.732,20
ES	ATILIO VIVACQUA	3200706	0,00007825	283.499,21
ES	BREJETUBA	3201159	0,00005559	201.402,18
ES	CACHOEIRO DE ITAPEMIRIM	3201209	0,00158926	5.757.877,95
ES	CARIACICA	3201308	0,00355278	12.871.697,27
ES	CONCEICAO DA BARRA	3201605	0,00017931	649.638,89
ES	CONCEICAO DO CASTELO	3201704	0,00010479	379.653,44
ES	DIVINO DE SAO LOURENCO	3201803	0,00001839	66.626,84
ES	DOMINGOS MARTINS	3201902	0,00039712	1.438.763,00
ES	ESPIRITO SANTO	32	0,00775949	28.112.578,40
ES	FUNDAO	3202207	0,00021363	773.980,01
ES	GUACUI	3202306	0,00031041	1.124.613,27
ES	ITAPEMIRIM	3202801	0,00031019	1.123.816,22
ES	ITARANA	3202900	0,00006400	231.871,56
ES	JAGUARE	3203056	0,00038443	1.392.787,22
ES	LINHARES	3203205	0,00190966	6.918.684,92
ES	MARECHAL FLORIANO	3203346	0,00017624	638.516,30
ES	MUQUI	3203809	0,00010894	394.688,86
ES	PEDRO CANARIO	3204054	0,00012371	448.200,47
ES	SAO DOMINGOS DO NORTE	3204658	0,00010716	388.239,94
ES	SAO GABRIEL DA PALHA	3204708	0,00029747	1.077.731,74
ES	SAO JOSE DO CALCADO	3204807	0,00011435	414.289,26
ES	SAO MATEUS	3204906	0,00123636	4.479.323,70
ES	SERRA	3205002	0,00481099	17.430.183,37
ES	VIANA	3205101	0,00102444	3.711.539,01
ES	VILA PAVAO	3205150	0,00005102	184.845,11
GO	ABADIA DE GOIAS	5200050	0,00012355	447.620,79
GO	ACREUNA	5200134	0,00010701	387.696,49
GO	AGUA LIMPA	5200209	0,00000856	31.012,82
GO	ALEXANIA	5200308	0,00024508	887.923,14
GO	ALTO PARAISO DE GOIAS	5200605	0,00005226	189.337,62
GO	ALVORADA DO NORTE	5200803	0,00008599	311.541,17
GO	ANAPOLIS	5201108	0,00140753	5.099.471,42
GO	ANHANGUERA	5201207	0,00000521	18.875,79
GO	APARECIDA DE GOIANIA	5201405	0,00220220	7.978.555,31
GO	APARECIDA DO RIO DOCE	5201454	0,00002929	106.117,47
GO	ARACU	5201603	0,00001074	38.910,95
GO	ARAGUAPAZ	5202155	0,00003057	110.754,90
GO	ARENOPOLIS	5202353	0,00001330	48.185,81
GO	BARRO ALTO	5203203	0,00014708	532.869,82
GO	BOM JESUS DE GOIAS	5203500	0,00014830	537.289,87
GO	BRITANIA	5203807	0,00007034	254.841,33
GO	BURITI DE GOIAS	5203939	0,00001452	52.605,86
GO	BURITINOPOLIS	5203962	0,00002010	72.822,16
GO	CABECEIRAS	5204003	0,00005591	202.561,54
GO	CACU	5204300	0,00007329	265.529,16
GO	CAMPESTRE DE GOIAS	5204607	0,00003712	134.485,50
GO	CAMPO LIMPO DE GOIAS	5204854	0,00006386	231.364,34
GO	CAMPOS BELOS	5204904	0,00009189	332.916,83
GO	CAMPOS VERDES	5204953	0,00001382	50.069,76
GO	CARMO DO RIO VERDE	5205000	0,00003448	124.920,80
GO	CATALAO	5205109	0,00030613	1.109.106,86
GO	CATURAI	5205208	0,00001529	55.395,56
GO	CAVALCANTE	5205307	0,00003998	144.847,26
GO	COCALZINHO DE GOIAS	5205513	0,00021929	794.486,15

DOCUMENTO ASSINADO DIGITALMENTE - PROTOCOLO:49930/2024 - 10/10/2024 - 13:22 - U4DN-10UM-K904-5337





GO	COLINAS DO SUL	5205521	0,00001980	71.735,26
GO	CORUMBA DE GOIAS	5205802	0,00002439	88.364,80
GO	CRISTALINA	5206206	0,00044181	1.600.674,56
GO	DAMIANOPOLIS	5206701	0,00003087	111.841,80
GO	DIORAMA	5207105	0,00000732	26.520,31
GO	DIVINOPOLIS DE GOIAS	5208301	0,00002099	76.046,62
GO	ESTRELA DO NORTE	5207501	0,00003617	131.043,66
GO	FORMOSA	5208004	0,00103634	3.754.652,62
GO	GOIANAPOLIS	5208400	0,00005185	187.852,19
GO	GOIANESIA	5208608	0,00028728	1.040.813,45
GO	GOIANIA	5208707	0,00791568	28.678.453,68
GO	GOIANIRA	5208806	0,00039822	1.442.748,30
GO	GOIAS	5208905	0,00005443	197.199,51
GO	GOIÁS	52	0,02005424	72.656.372,29
GO	GOIATUBA	5209101	0,00023968	868.358,98
GO	HIDROLANDIA	5209705	0,00025215	913.537,70
GO	HIDROLINA	5209804	0,00002410	87.314,13
GO	IACIARA	5209903	0,00009060	328.243,17
GO	INHUMAS	5210000	0,00015941	577.541,32
GO	IPAMERI	5210109	0,00011228	406.789,66
GO	IPORA	5210208	0,00022189	803.905,93
GO	ITAJA	5210802	0,00004167	150.970,12
GO	ITAPACI	5210901	0,00009828	356.067,76
GO	ITAPURANGA	5211206	0,00014299	518.051,78
GO	ITAUUCU	5211404	0,00003022	109.486,85
GO	ITUMBIARA	5211503	0,00044628	1.616.869,34
GO	JARAGUA	5211800	0,00014448	523.450,04
GO	JATAI	5211909	0,00082591	2.992.266,20
GO	JOVIANIA	5212105	0,00007410	268.463,79
GO	LUZIANIA	5212501	0,00174407	6.318.753,50
GO	MAIRIPOTABA	5212600	0,00001919	69.525,24
GO	MAMBAI	5212709	0,00003517	127.420,67
GO	MINACU	5213087	0,00022544	816.767,55
GO	MINEIROS	5213103	0,00059752	2.164.810,81
GO	MONTIVIDU DO NORTE	5213772	0,00003703	134.159,43
GO	MUTUNOPOLIS	5214101	0,00001453	52.642,09
GO	NEROPOLIS	5214507	0,00010982	397.877,10
GO	NIQUELANDIA	5214606	0,00024922	902.922,33
GO	NOVA GLORIA	5214861	0,00002760	99.994,61
GO	NOVO GAMA	5215231	0,00042445	1.537.779,40
GO	NOVO PLANALTO	5215256	0,00003264	118.254,49
GO	OURO VERDE DE GOIAS	5215405	0,00003646	132.094,33
GO	PADRE BERNARDO	5215603	0,00019209	695.940,74
GO	PALMELO	5215801	0,00000908	32.896,78
GO	PARAUNA	5216403	0,00010388	376.356,52
GO	PILAR DE GOIAS	5216908	0,00001880	68.112,27
GO	PIRES DO RIO	5217401	0,00008620	312.302,00
GO	PLANALTINA	5217609	0,00064568	2.339.294,16
GO	PONTALINA	5217708	0,00013934	504.827,85
GO	QUIRINOPOLIS	5218508	0,00045342	1.642.737,51
GO	RIALMA	5218607	0,00008830	319.910,29
GO	RIO QUENTE	5218789	0,00004400	159.411,69
GO	SANTA FE DE GOIAS	5219258	0,00002200	79.705,85
GO	SANTA ISABEL	5219357	0,00002464	89.270,55
GO	SANTA RITA DO NOVO DESTINO	5219456	0,00000771	27.933,28
GO	SANTA ROSA DE GOIAS	5219506	0,00002176	78.836,33
GO	SANTO ANTONIO DE GOIAS	5219738	0,00006462	234.117,81
GO	SANTO ANTONIO DO DESCOBERTO	5219753	0,00031563	1.143.525,30
GO	SAO JOAO DALIANCA	5220009	0,00013750	498.161,55
GO	SAO LUIS DE MONTES BELOS	5220108	0,00025381	919.551,87
GO	SAO MIGUEL DO PASSA QUATRO	5220264	0,00004457	161.476,80
GO	SENADOR CANEDO	5220454	0,00094736	3.432.278,70
GO	SERRANOPOLIS	5220504	0,00006642	240.639,20
GO	SIMOLANDIA	5220686	0,00003300	119.558,77
GO	TRINDADE	5221403	0,00111616	4.043.839,93
GO	TROMBAS	5221452	0,00002330	84.415,74
GO	TURVANIA	5221502	0,00001924	69.706,39
GO	UIRAPURU	5221577	0,00001831	66.337,00
GO	URUACU	5221601	0,00012106	438.599,54
GO	URUANA	5221700	0,00009433	341.756,94
GO	VALPARAISO DE GOIAS	5221858	0,00170019	6.159.776,57
GO	VICENTINOPOLIS	5222054	0,00006040	218.828,78

MA	ACAILANDIA	2100055	0,00063401	2.297.013,83
MA	AGUA DOCE DO MARANHAO	2100154	0,00013021	471.749,93
MA	ALCANTARA	2100204	0,00013018	471.641,24
MA	ALTO ALEGRE DO MARANHAO	2100436	0,00017217	623.770,71
MA	ALTO ALEGRE DO PINDARE	2100477	0,00027383	992.084,19
MA	ALTO PARNAIBA	2100501	0,00015262	552.941,20
MA	AMARANTE DO MARANHAO	2100600	0,00024849	900.277,54
MA	ANAPURUS	2100808	0,00013822	500.770,10
MA	ARAGUANA	2100873	0,00013819	500.661,41
MA	ARAME	2100956	0,00038216	1.384.563,03
MA	AXIXA	2101103	0,00017020	616.633,42

DOCUMENTO ASSINADO DIGITALMENTE - PROTOCOLO:49930/2024 - 10/10/2024 - 13:22 - U4DN-10UM-K904-5337





MA	BACABAL	2101202	0,00135139	4.896.076,59
MA	BACURI	2101301	0,00035489	1.285.764,01
MA	BACURITUBA	2101350	0,00003973	143.941,51
MA	BALSAS	2101400	0,00115738	4.193.179,70
MA	BARAO DE GRAJAU	2101509	0,00009407	340.814,96
MA	BARRA DO CORDA	2101608	0,00057935	2.098.981,03
MA	BARREIRINHAS	2101707	0,00050046	1.813.163,11
MA	BOA VISTA DO GURUPI	2101970	0,00017170	622.067,91
MA	BOM JESUS DAS SELVAS	2102036	0,00049403	1.789.867,26
MA	BREJO DE AREIA	2102150	0,00017310	627.140,10
MA	BURITI BRAVO	2102309	0,00017956	650.544,63
MA	BURITICUPU	2102325	0,00100656	3.646.759,89
MA	CACHOEIRA GRANDE	2102374	0,00010030	363.386,20
MA	CAMPESTRE DO MARANHÃO	2102556	0,00008776	317.953,87
MA	CANDIDO MENDES	2102606	0,00022826	826.984,40
MA	CAPINZAL DO NORTE	2102754	0,00009081	329.004,00
MA	CAROLINA	2102804	0,00047852	1.733.674,64
MA	CAXIAS	2103000	0,00119166	4.317.375,91
MA	CENTRAL DO MARANHÃO	2103125	0,00006800	246.363,53
MA	CENTRO NOVO DO MARANHÃO	2103174	0,00045032	1.631.506,23
MA	CIDELANDIA	2103257	0,00009539	345.597,31
MA	COELHO NETO	2103406	0,00039890	1.445.211,93
MA	COLINAS	2103505	0,00070196	2.543.196,21
MA	CONCEICAO DO LAGO-ACU	2103554	0,00015021	544.209,79
MA	COROATA	2103604	0,00041848	1.516.150,13
MA	DOM PEDRO	2103802	0,00013029	472.039,77
MA	ESTREITO	2104057	0,00022541	816.658,87
MA	FEIRA NOVA DO MARANHÃO	2104073	0,00012500	452.874,13
MA	FERNANDO FALCAO	2104081	0,00016556	599.822,73
MA	FORMOSA DA SERRA NEGRA	2104099	0,00030569	1.107.512,75
MA	FORTALEZA DOS NOGUEIRAS	2104107	0,00009587	347.336,34
MA	FORTUNA	2104206	0,00026610	964.078,45
MA	GODOFREDO VIANA	2104305	0,00007624	276.216,99
MA	GONCALVES DIAS	2104404	0,00010466	379.182,45
MA	GOVERNADOR EUGENIO BARROS	2104602	0,00010153	367.842,49
MA	GOVERNADOR LUIZ ROCHA	2104628	0,00005500	199.264,62
MA	GOVERNADOR NEWTON BELLO	2104651	0,00022260	806.478,25
MA	GUIMARAES	2104909	0,00006995	253.428,36
MA	ICATU	2105104	0,00040063	1.451.479,71
MA	IGARAPE GRANDE	2105203	0,00016858	610.764,17
MA	ITAIPAVA DO GRAJAU	2105351	0,00022740	823.868,62
MA	ITAPECURU MIRIM	2105401	0,00047232	1.711.212,08
MA	ITINGA DO MARANHÃO	2105427	0,00017217	623.770,71
MA	JATOBA	2105450	0,00006404	232.016,48
MA	JOAO LISBOA	2105500	0,00038902	1.409.416,76
MA	JOSELANDIA	2105609	0,00020604	746.481,49
MA	JUNCO DO MARANHÃO	2105658	0,00012409	449.577,21
MA	LAGO DA PEDRA	2105708	0,00056471	2.045.940,41
MA	LAGOA GRANDE DO MARANHÃO	2105963	0,00018319	663.696,10
MA	LAJEADO NOVO	2105989	0,00007103	257.341,20
MA	LIMA CAMPOS	2106003	0,00020741	751.444,99
MA	LORETO	2106102	0,00007728	279.984,90
MA	LUIS DOMINGUES	2106201	0,00012794	463.525,73
MA	MAGALHAES DE ALMEIDA	2106300	0,00021778	789.015,43
MA	MARAJA DO SENA	2106359	0,00015129	548.122,62
MA	MARANHÃOZINHO	2106375	0,00040301	1.460.102,43
MA	MILAGRES DO MARANHÃO	2106672	0,00009041	327.554,80
MA	MIRANDA DO NORTE	2106755	0,00035583	1.289.169,62
MA	MONCAO	2106904	0,00024666	893.647,47
MA	MONTES ALTOS	2107001	0,00013360	484.031,87
MA	NOVA COLINAS	2107258	0,00003933	142.492,32
MA	NOVA IORQUE	2107308	0,00003863	139.956,22
MA	NOVA OLINDA DO MARANHÃO	2107357	0,00017272	625.763,36
MA	OLHO D'ÁGUA DAS CUNHAS	2107407	0,00018654	675.833,12
MA	OLINDA NOVA DO MARANHÃO	2107456	0,00010314	373.675,50
MA	PALMEIRANDIA	2107605	0,00013385	484.937,62
MA	PARNARAMA	2107803	0,00067594	2.448.925,93
MA	PASTOS BONS	2108009	0,00022694	822.202,04
MA	PAULINO NEVES	2108058	0,00017228	624.169,24
MA	PAULO RAMOS	2108108	0,00020417	739.706,49
MA	PEDREIRAS	2108207	0,00020799	753.546,33
MA	PEDRO DO ROSARIO	2108256	0,00028090	1.017.698,75
MA	PENALVA	2108306	0,00059143	2.142.746,78
MA	PINHEIRO	2108603	0,00050507	1.829.865,10
MA	PIO XII	2108702	0,00066052	2.393.059,37
MA	PIRAPEMAS	2108801	0,00015187	550.223,96
MA	POCAO DE PEDRAS	2108900	0,00013555	491.096,71
MA	PORTO FRANCO	2109007	0,00021400	775.320,51
MA	PORTO RICO DO MARANHÃO	2109056	0,00004765	172.635,62
MA	PRESIDENTE DUTRA	2109106	0,00056466	2.045.759,26
MA	PRESIDENTE JUSCELINO	2109205	0,00021630	783.653,40
MA	PRESIDENTE SARNEY	2109270	0,00042791	1.550.314,96
MA	RAPOSA	2109452	0,00039488	1.430.647,50
MA	RIACHAO	2109502	0,00030040	1.088.347,11
MA	ROSARIO	2109601	0,00030960	1.121.678,65
MA	SAMBAIBA	2109700	0,00008772	317.808,95
MA	SANTA HELENA	2109809	0,00039020	1.413.691,89
MA	SANTA INES	2109908	0,00107944	3.910.803,63
MA	SANTA LUZIA	2110005	0,00103790	3.760.304,49
MA	SANTA LUZIA DO PARUA	2110039	0,00016415	594.714,31
MA	SAO BENTO	2110500	0,00089749	3.251.600,04
MA	SAO BERNARDO	2110609	0,00112579	4.078.729,35
MA	SAO DOMINGOS DO AZEITAO	2110658	0,00011727	424.868,40
MA	SAO DOMINGOS DO MARANHÃO	2110708	0,00051202	1.855.044,91
MA	SAO FRANCISCO DO BREJAO	2110856	0,00007173	259.877,29
MA	SAO JOAO DO PARAISO	2111052	0,00009893	358.422,70
MA	SAO JOAO DO SOTER	2111078	0,00015437	559.281,44
MA	SAO JOAO DOS PATOS	2111102	0,00034047	1.233.520,45
MA	SAO JOSE DE RIBAMAR	2111201	0,00093977	3.404.780,19
MA	SAO JOSE DOS BASILIOS	2111250	0,00005572	201.873,17
MA	SAO LUIS	2111300	0,00618194	22.397.125,70
MA	SAO PEDRO DOS CRENTES	2111573	0,00008171	296.034,76
MA	SAO RAIMUNDO DAS MANGABEIRAS	2111607	0,00025758	933.210,55
MA	SAO RAIMUNDO DO DOCA BEZERRA	2111631	0,00004766	172.671,85
MA	SAO ROBERTO	2111672	0,00004322	156.585,76
MA	SAO VICENTE FERRER	2111706	0,00013335	483.126,12

DOCUMENTO ASSINADO DIGITALMENTE - PROTOCOLO:49930/2024 - 10/10/2024 - 13:22 - U4DN-10UM-K904-5337





MA	SATUBINHA	2111722	0,00013166	477.003,27
MA	SERRANO DO MARANHÃO	2111789	0,00014993	543.195,35
MA	SÍTIO NOVO	2111805	0,00029410	1.065.522,26
MA	SUCUPIRA DO RIACHÃO	2111953	0,00003746	135.717,32
MA	TASSO FRAGOSO	2112001	0,00007447	269.804,29
MA	TIMBIRAS	2112100	0,00044252	1.603.246,89
MA	TIMON	2112209	0,00219408	7.949.136,61
MA	TUFILÂNDIA	2112274	0,00005820	210.858,20
MA	TUNTUM	2112308	0,00048269	1.748.782,52
MA	TURILÂNDIA	2112456	0,00051140	1.852.798,65
MA	TUTOIA	2112506	0,00045957	1.665.018,92
MA	VARGEM GRANDE	2112704	0,00118885	4.307.195,30
MA	VIANA	2112803	0,00081401	2.949.152,58
MA	VILA NOVA DOS MARTÍRIOS	2112852	0,00018522	671.050,77
MA	VITÓRIA DO MEARIM	2112902	0,00020184	731.264,92
MA	VITORINO FREIRE	2113009	0,00049910	1.808.235,83
MA	ZE DOCA	2114007	0,00058027	2.102.314,18
MG	ACUCENA	3100500	0,00003915	141.840,18
MG	AGUAS VERMELHAS	3101003	0,00004999	181.113,42
MG	AIMORES	3101102	0,00017006	616.126,20
MG	ALBERTINA	3101409	0,00004886	177.019,44
MG	ALMENARA	3101706	0,00032782	1.187.689,58
MG	ALPINÓPOLIS	3101904	0,00009237	334.655,87
MG	ANGELÂNDIA	3102852	0,00002827	102.422,01
MG	ARAPORA	3103751	0,00011543	418.202,09
MG	ARAXÁ	3104007	0,00040736	1.475.862,45
MG	AREADO	3104304	0,00004378	158.614,64
MG	ARGIRITA	3104403	0,00003113	112.783,77
MG	ASTOLFO DUTRA	3104601	0,00003872	140.282,29
MG	AUGUSTO DE LIMA	3104809	0,00002201	79.742,08
MG	BAEPENDI	3104908	0,00010438	378.168,02
MG	BAMBUI	3105103	0,00008443	305.889,30
MG	BANDEIRA DO SUL	3105301	0,00002626	95.139,80
MG	BARÃO DE MONTE ALTO	3105509	0,00003372	122.167,33
MG	BELO HORIZONTE	3106200	0,00749684	27.160.999,27
MG	BELO ORIENTE	3106309	0,00013290	481.495,78
MG	BERIZAL	3106655	0,00001572	56.953,45
MG	BICAS	3106903	0,00005126	185.714,62
MG	BOA ESPERANÇA	3107109	0,00012159	440.519,73
MG	BOCAINA DE MINAS	3107208	0,00001563	56.627,38
MG	BOM DESPACHO	3107406	0,00016728	606.054,28
MG	BOM JARDIM DE MINAS	3107505	0,00003454	125.138,18
MG	BOM JESUS DA PENHA	3107604	0,00001999	72.423,63
MG	BONITO DE MINAS	3108255	0,00004397	159.303,00
MG	BORDA DA MATA	3108305	0,00005862	212.379,85
MG	BRUMADINHO	3109006	0,00019709	714.055,70
MG	BUENO BRANDÃO	3109105	0,00002404	87.096,75
MG	BURITIS	3109303	0,00013312	482.292,84
MG	CACHOEIRA DE MINAS	3109709	0,00004285	155.245,25
MG	CALDAS	3110301	0,00004132	149.702,07
MG	CAMPANÁRIO	3110806	0,00001323	47.932,20
MG	CAMPANHA	3110905	0,00004955	179.519,31
MG	CAMPO BELO	3111200	0,00013037	472.329,60
MG	CAMPOS ALTOS	3111507	0,00006377	231.038,27
MG	CAMPOS GERAIS	3111606	0,00009468	343.024,98
MG	CAPETINGA	3112406	0,00004391	159.085,63
MG	CAPINÓPOLIS	3112604	0,00011965	433.491,12
MG	CAPITÃO ENEAS	3112703	0,00004425	160.317,44
MG	CAPUTIRA	3112901	0,00008535	309.222,46
MG	CARANGOLA	3113305	0,00006346	229.915,14
MG	CARATINGA	3113404	0,00031966	1.158.125,96
MG	CARMÉSIA	3113800	0,00001236	44.780,19
MG	CARMO DA MATA	3114006	0,00002988	108.255,03
MG	CARMÓPOLIS DE MINAS	3114501	0,00015173	549.716,74
MG	CASA GRANDE	3114907	0,00000913	33.077,93
MG	CATAGUASES	3115300	0,00015088	546.637,19
MG	CATAS ALTAS	3115359	0,00002264	82.024,56
MG	CENTRALINA	3115805	0,00007447	269.804,29
MG	CHAPADA GAUÇA	3116159	0,00011608	420.557,03
MG	CHIADOR	3116209	0,00001761	63.800,91
MG	CLARAVAL	3116407	0,00001924	69.706,39
MG	COMENDADOR GOMES	3116902	0,00001891	68.510,80
MG	CONCEIÇÃO DA BARRA DE MINAS	3115201	0,00001839	66.626,84
MG	CONCEIÇÃO DAS ALAGOAS	3117306	0,00012520	453.598,73
MG	CONCEIÇÃO DE IPANEMA	3117405	0,00003622	131.224,81
MG	CONCEIÇÃO DO PARA	3117603	0,00002297	83.220,15
MG	CONCEIÇÃO DO RIO VERDE	3117702	0,00010180	368.820,69
MG	CONCEIÇÃO DOS OUROS	3117801	0,00004169	151.042,58
MG	CONEGO MARINHO	3117836	0,00002143	77.640,74
MG	CONFINS	3117876	0,00007204	261.000,42
MG	CONSELHEIRO LAFAIETE	3118304	0,00093020	3.370.108,14
MG	CORÁCIO DE JESUS	3118809	0,00010149	367.697,57
MG	CORONEL FABRICIANO	3119401	0,00058771	2.129.269,25
MG	CORREGO DO BOM JESUS	3119906	0,00001902	68.909,33
MG	CRISTIANO OTONI	3120409	0,00002100	76.082,85
MG	DELTA	3121258	0,00016338	591.924,61
MG	DESTERRO DE ENTRE RIOS	3121407	0,00002101	76.119,08
MG	DIAMANTINA	3121605	0,00010836	392.587,53
MG	DIOGO DE VASCONCELOS	3121704	0,00001455	52.714,55
MG	DIVINOLÂNDIA DE MINAS	3122207	0,00002607	94.451,43
MG	DIVISA ALEGRE	3122355	0,00004652	168.541,64
MG	DIVISA NOVA	3122405	0,00002260	81.879,64
MG	DOM BOSCO	3122470	0,00001012	36.664,69
MG	DORES DE CAMPOS	3123007	0,00003154	114.269,20
MG	DORES DE GUANHAES	3123106	0,00001802	65.286,33
MG	ELOI MENDES	3123601	0,00018645	675.507,06
MG	ENTRE FOLHAS	3123858	0,00001978	71.662,80
MG	ERVALIA	3124005	0,00014833	537.398,56
MG	ESMERALDAS	3124104	0,00059022	2.138.362,96
MG	ESPERA FELIZ	3124203	0,00006683	242.124,63
MG	ESTRELA DALVA	3124609	0,00000885	32.063,49
MG	EUGENÓPOLIS	3124906	0,00003012	109.124,55
MG	EXTREMA	3125101	0,00043948	1.592.232,99
MG	FAMA	3125200	0,00001293	46.845,30
MG	FÁRIA LEMOS	3125309	0,00002736	99.125,09
MG	FELÍCIO DOS SANTOS	3125408	0,00001999	72.423,63

DOCUMENTO ASSINADO DIGITALMENTE - PROTOCOLO:49930/2024 - 10/10/2024 - 13:22 - U4DN-10UM-K904-5337





MG	FELIXLANDIA	3125705	0,00005260	190.569,43
MG	FRANCISOPOLIS	3126752	0,00002090	75.720,55
MG	FREI INOCENCIO	3126901	0,00003074	111.370,81
MG	FREI LAGONEGRO	3126950	0,00001087	39.381,93
MG	FRUTAL	3127107	0,00036206	1.311.740,87
MG	GOIANA	3127388	0,00001213	43.946,91
MG	GONCALVES	3127404	0,00001295	46.917,76
MG	GOUVEIA	3127602	0,00004189	151.767,18
MG	GRAO MOGOL	3127800	0,00005467	198.069,03
MG	GUANHAES	3128006	0,00007986	289.332,23
MG	GUAPE	3128105	0,00009491	343.858,27
MG	GUARACIABA	3128204	0,00001466	53.113,08
MG	GUARACIAMA	3128253	0,00001849	66.989,14
MG	GUIMARANIA	3128907	0,00007600	275.347,47
MG	GUIRICEMA	3129004	0,00001550	56.156,39
MG	IBERTIOGA	3129400	0,00003901	141.332,96
MG	IJACI	3130408	0,00002600	94.197,82
MG	ILICINEA	3130507	0,00004995	180.968,50
MG	INDIANOPOLIS	3130705	0,00004087	148.071,73
MG	INGAI	3130804	0,00001748	63.329,92
MG	IPANEMA	3131208	0,00009534	345.416,16
MG	IPIACU	3131406	0,00001949	70.612,13
MG	IRAI DE MINAS	3131604	0,00005568	201.728,25
MG	ITABIRA	3131703	0,00064976	2.354.075,97
MG	ITABIRITO	3131901	0,00029599	1.072.369,71
MG	ITACAMBIRA	3132008	0,00001149	41.628,19
MG	ITAMARANDIBA	3132503	0,00024735	896.147,33
MG	ITAPECERICA	3133501	0,00005839	211.546,56
MG	ITAUNA	3133808	0,00046039	1.667.989,77
MG	ITAVERAVA	3133907	0,00000955	34.599,58
MG	ITINGA	3134004	0,00003880	140.572,13
MG	ITUJUTABA	3134202	0,00029341	1.063.022,39
MG	ITUMIRIM	3134301	0,00001249	45.251,18
MG	ITUTINGA	3134509	0,00001482	53.692,76
MG	JACUTINGA	3134905	0,00015875	575.150,15
MG	JAGUARACU	3135001	0,00001497	54.236,21
MG	JANAUBA	3135100	0,00038456	1.393.258,21
MG	JANUARIA	3135209	0,00034745	1.258.808,94
MG	JAPARAIBA	3135308	0,00005282	191.366,49
MG	JECEABA	3135407	0,00007198	260.783,04
MG	JEQUERI	3135506	0,00007180	260.130,90
MG	JOAO MONLEVADE	3136207	0,00022328	808.941,89
MG	JORDANIA	3136504	0,00001421	51.482,73
MG	JOSENOPOLIS	3136579	0,00002761	100.030,84
MG	LAGOA DA PRATA	3137205	0,00010013	362.770,29
MG	LAGOA DOURADA	3137403	0,00015292	554.028,10
MG	LAGOA GRANDE	3137536	0,00007430	269.188,38
MG	LAGOA SANTA	3137601	0,00036308	1.315.436,32
MG	LAJINHA	3137700	0,00014062	509.465,28
MG	LAMIM	3137908	0,00000569	20.614,83
MG	LUISBURGO	3138674	0,00002836	102.748,08
MG	LUISLANDIA	3138682	0,00001561	56.554,92
MG	LUMINARIAS	3138708	0,00001933	70.032,46
MG	MACHADO	3139003	0,00008887	321.975,39
MG	MALACACHETA	3139201	0,00007973	288.861,24
MG	MAMONAS	3139250	0,00004595	166.476,53
MG	MAR DE ESPANHA	3139805	0,00002774	100.501,83
MG	MARAVILHAS	3139706	0,00003010	109.052,09
MG	MARIANA	3140001	0,00027463	994.982,58
MG	MARIO CAMPOS	3140159	0,00011274	408.456,24
MG	MARLIERIA	3140308	0,00003228	116.950,22
MG	MATEUS LEME	3140704	0,00013428	486.495,51
MG	MATHIAS LOBATO	3171501	0,00001484	53.765,22
MG	MATIAS CARDOSO	3140852	0,00005250	190.207,14
MG	MATIPO	3140902	0,00003891	140.970,66
MG	MATO VERDE	3141009	0,00003821	138.434,56
MG	MATOZINHOS	3141108	0,00022570	817.709,53
MG	MERCES	3141603	0,00005785	209.590,15
MG	MESQUITA	3141702	0,00001719	62.279,25
MG	MIRABELA	3142007	0,00009443	342.119,23
MG	MOEDA	3142304	0,00001937	70.177,38
MG	MOEMA	3142403	0,00006386	231.364,34
MG	MONTALVANIA	3142700	0,00006717	243.356,44
MG	MONTE BELO	3143005	0,00008297	300.599,73
MG	MONTE CARMELO	3143104	0,00010521	381.175,10
MG	MONTE SANTO DE MINAS	3143203	0,00007709	279.296,53
MG	MONTE SIAO	3143401	0,00011729	424.940,86
MG	MONTEZUMA	3143450	0,00005145	186.402,99
MG	MORADA NOVA DE MINAS	3143500	0,00005162	187.018,90
MG	MUTUM	3144003	0,00012989	470.590,57
MG	MUZAMBINHO	3144102	0,00005764	208.829,32
MG	NAQUE	3144359	0,00002846	103.110,38
MG	NATALANDIA	3144375	0,00001474	53.402,92
MG	NEPOMUCENO	3144607	0,00005975	216.473,84
MG	NINHEIRA	3144656	0,00003211	116.334,31
MG	NOVA LIMA	3144805	0,00006121	2.395.559,24
MG	NOVA SERRANA	3145208	0,00067593	2.448.889,70
MG	NOVO CRUZEIRO	3145307	0,00007751	280.818,19
MG	NOVORIZONTE	3145372	0,00002513	91.045,82

DOCUMENTO ASSINADO DIGITALMENTE - PROTOCOLO:49930/2024 - 10/10/2024 - 13:22 - U4DN-10UM-K904-5337





MG	OURO BRANCO	3145901	0,00038393	1.390.975,72
MG	PAI PEDRO	3146552	0,00002813	101.914,79
MG	PAINS	3146503	0,00002609	94.523,89
MG	PAIVA	3146602	0,00000636	23.042,24
MG	PALMA	3146701	0,00001776	64.344,36
MG	PAPAGAIOS	3146909	0,00009786	354.546,10
MG	PARA DE MINAS	3147105	0,00034930	1.265.511,47
MG	PARACATU	3147006	0,00031915	1.156.278,23
MG	PARAGUACU	3147204	0,00006504	235.639,47
MG	PASSA TEMPO	3147709	0,00002555	92.567,47
MG	PASSA VINTE	3147808	0,00002236	81.010,12
MG	PATOS DE MINAS	3148004	0,00034873	1.263.446,37
MG	PATROCINIO DO MURIAE	3148202	0,00001640	59.417,09
MG	PAULISTAS	3148400	0,00001789	64.815,35
MG	PAVAO	3148509	0,00003684	133.471,06
MG	PEDRA DO INDAIA	3148905	0,00001834	66.445,69
MG	PEDRAS DE MARIA DA CRUZ	3149150	0,00007423	268.934,77
MG	PEDRINOPOLIS	3149200	0,00001206	43.693,30
MG	PEDRO LEOPOLDO	3149309	0,00024192	876.474,48
MG	PIEDADE DE CARATINGA	3150158	0,00003666	132.818,93
MG	PIEDADE DO RIO GRANDE	3150307	0,00001783	64.597,97
MG	PIEDADE DOS GERAIS	3150406	0,00001209	43.801,99
MG	PINTOPOLIS	3150570	0,00005888	213.321,83
MG	PIRAJUBA	3150703	0,00002703	97.929,50
MG	PIRAPETINGA	3151107	0,00004518	163.686,83
MG	PITANGUI	3151404	0,00014442	523.232,66
MG	PIUMHI	3151503	0,00011841	428.998,61
MG	POCRANE	3151909	0,00001226	44.417,89
MG	POMPEU	3152006	0,00013331	482.981,20
MG	PONTO CHIQUE	3152131	0,00001965	71.191,81
MG	PONTO DOS VOLANTES	3152170	0,00007422	268.898,54
MG	PORTEIRINHA	3152204	0,00019632	711.266,00
MG	PRADOS	3152709	0,00002704	97.965,73
MG	PRESIDENTE JUSCELINO	3153202	0,00001188	43.041,16
MG	PRESIDENTE OLEGARIO	3153400	0,00016276	589.678,35
MG	PRUDENTE DE MORAIS	3153608	0,00003872	140.282,29
MG	QUELUZITO	3153806	0,00000462	16.738,23
MG	RAPOSOS	3153905	0,00005004	181.294,57
MG	RECREIO	3154101	0,00007507	271.978,09
MG	RESSAQUINHA	3154408	0,00002316	83.908,52
MG	RIBEIRAO DAS NEVES	3154606	0,00126483	4.582.470,31
MG	RIO ESPERA	3155207	0,00000667	24.165,36
MG	RIO POMBA	3155801	0,00004837	175.244,17
MG	RITAPOLIS	3156106	0,00001638	59.344,63
MG	ROCHEDO DE MINAS	3156205	0,00001399	50.685,67
MG	RODEIRO	3156304	0,00007568	274.188,11
MG	SALINAS	3157005	0,00011928	432.150,61
MG	SALTO DA DIVISA	3157104	0,00002320	84.053,44
MG	SANTA BARBARA DO LESTE	3157252	0,00004417	160.027,60
MG	SANTA BARBARA DO TUGURIO	3157302	0,00002184	79.126,17
MG	SANTA CRUZ DO ESCALVADO	3157401	0,00002235	80.973,89
MG	SANTA FE DE MINAS	3157609	0,00001187	43.004,93
MG	SANTA JULIANA	3157708	0,00011962	433.382,43
MG	SANTA MARIA DE ITABIRA	3158003	0,00003516	127.384,44
MG	SANTA MARIA DO SALTO	3158102	0,00003431	124.304,89
MG	SANTA RITA DE CALDAS	3159209	0,00002489	90.176,30
MG	SANTA RITA DE IBITIPOCA	3159407	0,00001124	40.722,44
MG	SANTA RITA DE JACUTINGA	3159308	0,00002268	82.169,48
MG	SANTA RITA DE MINAS	3159357	0,00002777	100.610,52
MG	SANTA VITORIA	3159803	0,00016300	590.547,87
MG	SANTANA DO JACARE	3158805	0,00003408	123.471,60
MG	SANTANA DO MANHUACU	3158904	0,00003138	113.689,52
MG	SANTANA DO PARAISO	3158953	0,00014692	532.290,14
MG	SANTANA DO RIACHO	3159001	0,00001837	66.554,38
MG	SANTO ANTONIO DO AMPARO	3159902	0,00005133	185.968,23
MG	SANTO ANTONIO DO ITAMBE	3160207	0,00001249	45.251,18
MG	SAO BRAS DO SUACUI	3160900	0,00002625	95.103,57
MG	SAO FRANCISCO DE PAULA	3161205	0,00002117	76.698,76
MG	SAO FRANCISCO DE SALES	3161304	0,00004876	176.657,14
MG	SAO GERALDO	3161502	0,00005317	192.634,54
MG	SAO GERALDO DA PIEDADE	3161601	0,00001149	41.628,19
MG	SAO GONCALO DO ABAETE	3161700	0,00003094	112.095,41
MG	SAO GONCALO DO RIO PRETO	3125507	0,00001359	49.236,48
MG	SAO GONCALO DO SAPUCAI	3162005	0,00017756	643.298,65
MG	SAO JOAO DA LAGOA	3162252	0,00003672	133.036,31
MG	SAO JOAO DO MANHUACU	3162559	0,00006682	242.088,40
MG	SAO JOAO DO MANTENINHA	3162575	0,00002691	97.494,74
MG	SAO JOAO DO PARAISO	3162708	0,00004694	170.063,29
MG	SAO JOAO NEPOMUCENO	3162906	0,00027706	1.003.786,46
MG	SAO JOAQUIM DE BICAS	3162922	0,00015700	568.809,91
MG	SAO JOSE DA LAPA	3162955	0,00032568	1.179.936,38
MG	SAO JOSE DO DIVINO	3163300	0,00001161	42.062,95
MG	SAO JOSE DO JACURI	3163508	0,00004852	175.787,62
MG	SAO JOSE DO MANTIMENTO	3163607	0,00001155	41.845,57
MG	SAO PEDRO DOS FERROS	3164001	0,00001900	68.836,87
MG	SAO ROMAO	3164209	0,00003222	116.732,84
MG	SAO ROQUE DE MINAS	3164308	0,00002327	84.307,05
MG	SAO TIAGO	3165008	0,00002790	101.081,51
MG	SAPUCAI-MIRIM	3165404	0,00002254	81.662,26
MG	SARDOA	3165503	0,00002855	103.436,45
MG	SARZEDO	3165537	0,00015912	576.490,66
MG	SENADOR FIRMINO	3165701	0,00006570	238.030,64
MG	SERICITA	3166303	0,00005975	216.473,84
MG	SERITINGA	3166402	0,00000892	32.317,10
MG	SERRA AZUL DE MINAS	3166501	0,00001630	59.054,79
MG	SERRA DOS AIMORES	3166709	0,00002612	94.632,58
MG	SERRANOPOLIS DE MINAS	3166956	0,00001853	67.134,06
MG	SERRANOS	3167004	0,00000839	30.396,91
MG	SERRO	3167103	0,00007156	259.261,38
MG	SETUBINHA	3165552	0,00002486	90.067,61
MG	SILVIANOPOLIS	3167400	0,00002445	88.582,18
MG	SIMAO PEREIRA	3167509	0,00002573	93.219,61
MG	SIMONESIA	3167608	0,00012424	450.120,66
MG	TAPIRA	3168101	0,00003334	120.790,59
MG	TEIXEIRAS	3168507	0,00003456	125.210,64

DOCUMENTO ASSINADO DIGITALMENTE - PROTOCOLO:49930/2024 - 10/10/2024 - 13:22 - U4DN-10UM-K904-5337





MG	TEOFILO OTONI	3168606	0,00034478	1.249.135,55
MG	TIRADENTES	3168804	0,00002561	92.784,85
MG	TIROS	3168903	0,00002969	107.566,66
MG	TOCOS DO MOJI	3169059	0,00003837	139.014,24
MG	TRES CORACOES	3169307	0,00022364	810.246,17
MG	TRES PONTAS	3169406	0,00017148	621.270,85
MG	TURMALINA	3169703	0,00005438	197.018,36
MG	UBAI	3170008	0,00003973	143.941,51
MG	UBERABA	3170107	0,00114280	4.140.356,47
MG	UNIAO DE MINAS	3170438	0,00001253	45.396,10
MG	URUCANIA	3170503	0,00003227	116.913,99
MG	VARGEM GRANDE DO RIO PARDO	3170651	0,00002664	96.516,54
MG	VARJAO DE MINAS	3170750	0,00004083	147.926,81
MG	VERDELANDIA	3171030	0,00002711	98.219,34
MS	AGUA CLARA	5000203	0,00014000	507.219,03
MS	ANGELICA	5000856	0,00010757	389.725,36
MS	APARECIDA DO TABOADO	5001003	0,00014587	528.486,00
MS	AQUIDAUANA	5001102	0,00027239	986.867,08
MS	ARAL MOREIRA	5001243	0,00012200	442.005,15
MS	BANDEIRANTES	5001508	0,00005855	212.126,24
MS	BATAYPORA	5002001	0,00008896	322.301,46
MS	BRASILANDIA	5002308	0,00006069	219.879,45
MS	CAARAPO	5002407	0,00034706	1.257.395,97
MS	CAMAPUA	5002605	0,00007264	263.174,22
MS	CAMPO GRANDE	5002704	0,00456598	16.542.513,84
MS	CASSILANDIA	5002902	0,00009307	337.191,96
MS	CORGUINHO	5003108	0,00002190	79.343,55
MS	CORONEL SAPUCAIA	5003157	0,00025357	918.682,35
MS	COSTA RICA	5003256	0,00021611	782.965,03
MS	COXIM	5003306	0,00011994	434.541,79
MS	DEODAPOLIS	5003454	0,00009441	342.046,77
MS	FATIMA DO SUL	5003801	0,00017193	622.901,20
MS	FIGUEIRAO	5003900	0,00002288	82.894,08
MS	GLORIA DE DOURADOS	5004007	0,00004380	158.687,10
MS	ITAQUIRAI	5004601	0,00008604	311.722,32
MS	JARAGUARI	5004908	0,00002633	95.393,41
MS	JUTI	5005152	0,00008412	304.766,18
MS	PARANAIBA	5006309	0,00018677	676.666,41
MS	PARANHOS	5006358	0,00023647	856.729,17
MS	PONTA PORA	5006606	0,00084276	3.053.313,63
MS	ROCHEDO	5007505	0,00003326	120.500,75
MS	SANTA RITA DO PARDO	5007554	0,00008009	290.165,51
MS	SAO GABRIEL DO OESTE	5007695	0,00029313	1.062.007,95
MS	SETE QUEDAS	5007703	0,00004404	159.556,61
MS	SONORA	5007935	0,00018683	676.883,79
MS	TACURU	5007950	0,00013712	496.784,81
MS	TRES LAGOAS	5008305	0,00064820	2.348.424,10
MT	AGUA BOA	5100201	0,00014405	521.892,15
MT	ALTO GARCAS	5100409	0,00006275	227.342,81
MT	ARAPUTANGA	5101258	0,00005826	211.075,58
MT	ARIPUANA	5101407	0,00016459	596.308,43
MT	BARRA DO BUGRES	5101704	0,00025451	922.087,96
MT	BARRA DO GARCAS	5101803	0,00032708	1.185.008,57
MT	BOM JESUS DO ARAGUAIA	5101852	0,00003914	141.803,95
MT	BRASNORTE	5101902	0,00018263	661.667,22
MT	CAMPINAPOLIS	5102603	0,00026724	968.208,66
MT	CAMPO VERDE	5102678	0,00043017	1.558.502,92
MT	CAMPOS DE JULIO	5102686	0,00005992	217.089,74
MT	CARLINDA	5102793	0,00005734	207.742,42
MT	CASTANHEIRA	5102850	0,00002172	78.691,41
MT	CHAPADA DOS GUIMARAES	5103007	0,00008725	316.106,14
MT	COCALINHO	5103106	0,00005302	192.091,09
MT	COLIDER	5103205	0,00013459	487.618,64
MT	COLNIZA	5103254	0,00013219	478.923,45
MT	CUIABA	5103403	0,00422395	15.303.341,52
MT	DENISE	5103452	0,00002778	100.646,75
MT	DIAMANTINO	5103502	0,00019046	690.035,26
MT	FIGUEIROPOLIS DOESTE	5103809	0,00000579	20.977,13
MT	GAUCHA DO NORTE	5103858	0,00005106	184.990,03
MT	JACIARA	5104807	0,00012763	462.402,60
MT	JAURO	5105002	0,00003466	125.572,94
MT	JUARA	5105101	0,00020847	755.285,36
MT	JUINA	5105150	0,00019163	694.274,16
MT	JURUENA	5105176	0,00005458	197.742,96
MT	JUSCIMEIRA	5105200	0,00004084	147.963,04
MT	LUCAS DO RIO VERDE	5105259	0,00060739	2.200.569,75
MT	MARCELANDIA	5105580	0,00005422	196.438,68
MT	MIRASSOL DOESTE	5105622	0,00010010	362.661,61
MT	NOSSA SENHORA DO LIVRAMENTO	5106109	0,00006029	218.430,25
MT	NOVA BANDEIRANTES	5106158	0,00006487	235.023,56
MT	NOVA BRASILANDIA	5106208	0,00001962	71.083,12
MT	NOVA GUARITA	5108808	0,00002137	77.423,36
MT	NOVA UBIRATA	5106240	0,00016834	609.894,65
MT	NOVA XAVANTINA	5106257	0,00019672	712.715,19
MT	NOVO HORIZONTE DO NORTE	5106273	0,00003018	109.341,93
MT	NOVO MUNDO	5106265	0,00009551	346.032,07
MT	PARANAITA	5106299	0,00013281	481.169,71
MT	PARANATINGA	5106307	0,00011405	413.202,36
MT	PEIXOTO DE AZEVEDO	5106422	0,00018047	653.841,56
MT	PONTE BRANCA	5106703	0,00001294	46.881,53
MT	PORTO ESPERIDIAO	5106828	0,00010038	363.676,04
MT	PORTO ESTRELA	5106851	0,00002996	108.544,87
MT	POXOREU	5107008	0,00006294	228.031,18
MT	PRIMAVERA DO LESTE	5107040	0,00038273	1.386.628,13
MT	QUERENCIA	5107065	0,00026480	959.368,56
MT	RIBEIRAO CASCALHEIRA	5107180	0,00005269	190.895,50
MT	RONDOLANDIA	5107578	0,00002745	99.451,16
MT	RONDONOPOLIS	5107602	0,00180256	6.530.662,37
MT	SANTA RITA DO TRIVELATO	5107768	0,00003308	119.848,61
MT	SANTO AFONSO	5107263	0,00001141	41.338,35
MT	SAO JOSE DO RIO CLARO	5107305	0,00014789	535.804,44
MT	SAPEZAL	5107875	0,00036082	1.307.248,35
MT	SINOP	5107909	0,00141906	5.141.244,53
MT	SORRISO	5107925	0,00085183	3.086.174,18
MT	TANGARA DA SERRA	5107958	0,00095954	3.476.406,76
MT	UNIAO DO SUL	5108303	0,00005840	211.582,79

DOCUMENTO ASSINADO DIGITALMENTE - PROTOCOLO:49930/2024 - 10/10/2024 - 13:22 - U4DN-10UM-K904-5337







MT	VALE DE SAO DOMINGOS	5108352	0,00002818	102.095,94
MT	VARZEA GRANDE	5108402	0,00234357	8.490.737,84
MT	VERA	5108501	0,00005516	199.844,30
MT	VILA RICA	5108600	0,00011074	401.210,25
PA	ABAETETUBA	1500107	0,00074160	2.686.811,65
PA	ACARA	1500206	0,00059175	2.143.906,14
PA	AFUA	1500305	0,00041888	1.517.599,33
PA	AGUA AZUL DO NORTE	1500347	0,00023432	848.939,73
PA	ALMEIRIM	1500503	0,00028405	1.029.111,18
PA	ALTAMIRA	1500602	0,00194533	7.047.917,08
PA	ANAJAS	1500701	0,00032868	1.190.805,36
PA	ANANINDEUA	1500800	0,00300475	10.886.188,39
PA	AUGUSTO CORREA	1500909	0,00076835	2.783.726,72
PA	AURORA DO PARA	1500958	0,00038583	1.397.859,41
PA	AVEIRO	1501006	0,00025070	908.284,36
PA	BAGRE	1501105	0,00020947	758.908,36
PA	BANNACH	1501253	0,00007178	260.058,44
PA	BELEM	1501402	0,00447908	16.227.675,74
PA	BELTERRA	1501451	0,00031303	1.134.105,52
PA	BENEVIDES	1501501	0,00078895	2.858.360,37
PA	BOM JESUS DO TOCANTINS	1501576	0,00009423	341.394,64
PA	BREJO GRANDE DO ARAGUAIA	1501758	0,00006317	228.864,47
PA	BREU BRANCO	1501782	0,00031933	1.156.930,37
PA	BREVES	1501808	0,00116402	4.217.236,38
PA	BUJARU	1501907	0,00021982	796.406,33
PA	CACHOEIRA DO ARARI	1502004	0,00014587	528.486,00
PA	CACHOEIRA DO PIRIA	1501956	0,00033679	1.220.187,83
PA	CAMETA	1502103	0,00098516	3.569.227,84
PA	CANAA DOS CARAJAS	1502152	0,00119279	4.321.469,89
PA	CAPITAO POÇO	1502301	0,00065714	2.380.813,66
PA	CASTANHAL	1502400	0,00093106	3.373.223,92
PA	CHAVES	1502509	0,00027834	1.008.423,89
PA	COLARES	1502608	0,00007779	281.832,63
PA	CONCEICAO DO ARAGUAIA	1502707	0,00045096	1.633.824,95
PA	CONCORDIA DO PARA	1502756	0,00072661	2.632.502,99
PA	CURUA	1502855	0,00011873	430.157,97
PA	CURUCA	1502905	0,00054737	1.983.117,71
PA	DOM ELISEU	1502939	0,00028975	1.049.762,24
PA	ELDORADO DO CARAJAS	1502954	0,00021291	771.371,45
PA	FARO	1503002	0,00008420	305.056,02
PA	GOIANESIA DO PARA	1503093	0,00021544	780.537,62
PA	GURUPA	1503101	0,00104385	3.781.861,30
PA	IGARAPE-MIRI	1503309	0,00111790	4.050.143,94
PA	IPIXUNA DO PARA	1503457	0,00078483	2.843.433,64
PA	ITAITUBA	1503606	0,00207176	7.505.972,10
PA	ITUPIRANGA	1503705	0,00066674	2.415.594,39
PA	JACAREACANGA	1503754	0,00033777	1.223.738,36
PA	JURUTI	1503903	0,00095069	3.444.343,27
PA	LIMOEIRO DO AJURU	1504000	0,00022668	821.260,07
PA	MAE DO RIO	1504059	0,00049777	1.803.417,25
PA	MARABA	1504208	0,00357725	12.960.351,91
PA	MARAPANIM	1504406	0,00035203	1.275.402,25
PA	MEDICILANDIA	1504455	0,00044735	1.620.745,94
PA	MELGACO	1504505	0,00037266	1.350.144,59
PA	MOCAJUBA	1504604	0,00056700	2.054.237,06
PA	MOJU	1504703	0,00087441	3.167.981,36
PA	MONTE ALEGRE	1504802	0,00046861	1.697.770,78
PA	MUANA	1504901	0,00032248	1.168.342,80
PA	NOVA ESPERANCA DO PIRIA	1504950	0,00016950	614.097,32
PA	NOVA IPIXUNA	1504976	0,00020213	732.315,59
PA	NOVA TIMBOTEUA	1505007	0,00016368	593.011,50
PA	NOVO PROGRESSO	1505031	0,00057501	2.083.257,24
PA	NOVO REPARTIMENTO	1505064	0,00061615	2.232.307,17
PA	OEIRAS DO PARA	1505205	0,00067797	2.456.280,60
PA	ORIXIMINA	1505304	0,00122876	4.451.788,95
PA	OUREM	1505403	0,00018430	667.717,62
PA	OURILANDIA DO NORTE	1505437	0,00024594	891.038,91
PA	PACAJA	1505486	0,00087416	3.167.075,61
PA	PALESTINA DO PARA	1505494	0,00005578	202.090,55
PA	PARÁ	15	0,01744854	63.215.939,28
PA	PARAGOMINAS	1505502	0,00071288	2.582.759,29
PA	PARAUPEBAS	1505536	0,00204126	7.395.470,81
PA	PLACAS	1505650	0,00058802	2.130.392,38
PA	PONTA DE PEDRAS	1505700	0,00035847	1.298.734,32
PA	PORTEL	1505809	0,00132589	4.803.690,26
PA	PRAINHA	1506005	0,00033056	1.197.616,58
PA	QUATIPURU	1506112	0,00010361	375.378,31
PA	RIO MARIA	1506161	0,00025640	928.935,42
PA	RONDON DO PARA	1506187	0,00023858	864.373,68
PA	SALVATERRA	1506302	0,00035594	1.289.568,15
PA	SANTA BARBARA DO PARA	1506351	0,00012429	450.301,81
PA	SANTA LUZIA DO PARA	1506559	0,00014743	534.137,87
PA	SANTA MARIA DAS BARREIRAS	1506583	0,00014438	523.087,74
PA	SANTANA DO ARAGUAIA	1506708	0,00064459	2.335.345,09
PA	SANTAREM	1506807	0,00446429	16.174.091,67
PA	SANTO ANTONIO DO TAUÁ	1507003	0,00019424	703.730,17
PA	SAO DOMINGOS DO ARAGUAIA	1507151	0,00034374	1.245.367,63
PA	SAO DOMINGOS DO CAPIM	1507201	0,00035745	1.295.038,87
PA	SAO FELIX DO XINGU	1507300	0,00106144	3.845.589,75
PA	SAO JOAO DA PONTA	1507466	0,00004420	160.136,29
PA	SAO JOAO DE PIRABAS	1507474	0,00013900	503.596,03
PA	SAO JOAO DO ARAGUAIA	1507508	0,00024683	894.263,38
PA	SAO MIGUEL DO GUAMA	1507607	0,00051788	1.876.275,64
PA	SAO SEBASTIAO DA BOA VISTA	1507706	0,00022551	817.021,16
PA	SENADOR JOSE PORFIRIO	1507805	0,00031686	1.147.981,58
PA	TAILANDIA	1507953	0,00056561	2.049.201,10
PA	TOME-ACU	1508001	0,00069898	2.532.399,69
PA	TUCURUI	1508100	0,00128426	4.652.865,06
PA	ULIANOPOLIS	1508126	0,00048244	1.747.876,77

DOCUMENTO ASSINADO DIGITALMENTE - PROTOCOLO:49930/2024 - 10/10/2024 - 13:22 - U4DN-10UM-K904-5337





PA	URUARA	1508159	0,00051099	1.851.313,22
PA	VIGIA	1508209	0,00020874	756.263,57
PA	VISEU	1508308	0,00111225	4.029.674,03
PA	VITORIA DO XINGU	1508357	0,00031298	1.133.924,37
PB	AGUA BRANCA	2500106	0,00008099	293.426,21
PB	ALAGOA NOVA	2500403	0,00024988	905.313,51
PB	ALAGOINHA	2500502	0,00016764	607.358,56
PB	ALGODAO DE JANDAIRA	2500577	0,00002112	76.517,61
PB	ALHANDRA	2500601	0,00012173	441.026,94
PB	ARARA	2500908	0,00012607	456.750,73
PB	AROEIRAS	2501302	0,00024347	882.090,12
PB	ASSUNCAO	2501351	0,00003446	124.848,34
PB	BANANEIRAS	2501500	0,00016029	580.729,56
PB	BARAUNA	2501534	0,00003461	125.391,79
PB	BARRA DE SANTA ROSA	2501609	0,00008032	290.998,80
PB	BARRA DE SANTANA	2501575	0,00009935	359.944,36
PB	BARRA DE SAO MIGUEL	2501708	0,00012682	459.467,98
PB	BELEM	2501906	0,00006805	246.544,68
PB	BERNARDINO BATISTA	2502052	0,00007351	266.326,22
PB	BOM SUCESSO	2502300	0,00007518	272.376,62
PB	BONITO DE SANTA FE	2502409	0,00005741	207.996,03
PB	BOQUEIRAO	2502508	0,00008349	302.483,69
PB	BREJO DO CRUZ	2502805	0,00029325	1.062.442,71
PB	BREJO DOS SANTOS	2502904	0,00003225	116.841,53
PB	CAAPORA	2503001	0,00012800	463.743,11
PB	CABELO	2503209	0,00064900	2.351.322,49
PB	CACHOEIRA DOS INDIOS	2503308	0,00009375	339.655,60
PB	CACIMBA DE AREIA	2503407	0,00004816	174.483,35
PB	CACIMBAS	2503555	0,00006374	230.929,58
PB	CAJAZEIRAS	2503704	0,00060484	2.191.331,12
PB	CAJAZEIRINHAS	2503753	0,00002038	73.836,60
PB	CALDAS BRANDAO	2503803	0,00007720	279.695,06
PB	CAMPINA GRANDE	2504009	0,00267954	9.707.954,82
PB	CAPIM	2504033	0,00012760	462.293,91
PB	CARAUBAS	2504074	0,00002210	80.068,15
PB	CARRAPATEIRA	2504108	0,00005148	186.511,68
PB	CASSERENGUE	2504157	0,00005853	212.053,78
PB	CATINGUEIRA	2504207	0,00003521	127.565,59
PB	CATOLE DO ROCHA	2504306	0,00012613	456.968,11
PB	CATURITE	2504355	0,00008941	323.931,81
PB	CONDADO	2504504	0,00007475	270.818,73
PB	CONDE	2504603	0,00052936	1.917.867,60
PB	CONGO	2504702	0,00003234	117.167,60
PB	COREMAS	2504801	0,00011852	429.397,14
PB	CRUZ DO ESPIRITO SANTO	2504900	0,00015199	550.658,71
PB	CUBATI	2505006	0,00005201	188.431,87
PB	CUITE	2505105	0,00018893	684.492,08
PB	DONA INES	2505709	0,00013343	483.415,96
PB	DUAS ESTRADAS	2505808	0,00002732	98.980,17
PB	EMAS	2505907	0,00001901	68.873,10
PB	ESPERANCA	2506004	0,00045938	1.664.330,55
PB	FREI MARTINHO	2506202	0,00002903	105.175,49
PB	GUARABIRA	2506301	0,00040990	1.485.064,85
PB	IBIARA	2506608	0,00002444	88.545,95
PB	IGARACY	2506707	0,00006487	235.023,56
PB	IMACULADA	2506707	0,00011337	410.738,72
PB	INGA	2506806	0,00020053	726.518,80
PB	ITAPORANGA	2507002	0,00014910	540.188,26
PB	ITAPOROROCA	2507101	0,00025042	907.269,92
PB	ITATUBA	2507200	0,00012846	465.409,69
PB	JACARAU	2507309	0,00024140	874.590,52
PB	JOAO PESSOA	2507507	0,00559404	20.267.168,08
PB	JOCA CLAUDINO	2513653	0,00003570	129.340,85
PB	JUAREZ TAVORA	2507606	0,00004509	163.360,76
PB	JUAZEIRINHO	2507705	0,00022496	815.028,52
PB	JUNCO DO SERIDO	2507804	0,00008978	325.272,32
PB	JURUPIRANGA	2507903	0,00017360	628.951,59
PB	LAGOA DE DENTRO	2508208	0,00008751	317.048,12
PB	LASTRO	2508406	0,00004776	173.034,15
PB	LUCENA	2508604	0,00019764	716.048,35
PB	MAMANGUAPE	2508901	0,00040409	1.464.015,26
PB	MANAIRA	2509008	0,00012087	437.911,17
PB	MARI	2509107	0,00032183	1.165.987,86
PB	MARIZOPOLIS	2509156	0,00005065	183.504,60
PB	MASSARANDUBA	2509206	0,00014759	534.717,55
PB	MATO GROSSO	2509370	0,00005298	191.946,17
PB	MATUREIA	2509396	0,00009156	331.721,24
PB	MOGEIRO	2509404	0,00018482	669.601,58
PB	MONTE HOREBE	2509602	0,00011261	407.985,25
PB	MONTEIRO	2509701	0,00035877	1.299.821,22
PB	NAZAREZINHO	2510006	0,00004087	148.071,73
PB	NOVA FLORESTA	2510105	0,00005060	183.323,45
PB	NOVA PALMEIRA	2510303	0,00002628	95.212,26
PB	OLHO DAGUA	2510402	0,00006146	222.669,15
PB	OURO VELHO	2510600	0,00001808	65.503,71
PB	PARAIBA	25	0,00749538	27.155.709,70
PB	PARARI	2510659	0,00000764	27.679,67
PB	PATOS	2510808	0,00079601	2.883.938,70
PB	PAULISTA	2510907	0,00022015	797.601,92
PB	PEDRA BRANCA	2511004	0,00002991	108.363,72
PB	PEDRAS DE FOGO	2511202	0,00044202	1.601.435,39
PB	PEDRO REGIS	2512721	0,00003337	120.899,28
PB	PIANCO	2511301	0,00005189	187.997,11
PB	PICUI	2511400	0,00022619	819.484,80
PB	PILOES	2511608	0,00004723	171.113,96
PB	PILOEZINHOS	2511707	0,00003390	122.819,46
PB	PIRIPITUBA	2511806	0,00004149	150.317,98
PB	PITIMBU	2511905	0,00028028	1.015.452,49
PB	POCO DANTAS	2512036	0,00011294	409.180,84
PB	POCO DE JOSE DE MOURA	2512077	0,00005802	210.206,06
PB	POMBAL	2512101	0,00035891	1.300.328,44
PB	PRINCESA ISABEL	2512309	0,00020718	750.611,70
PB	PUXINANA	2512408	0,00024159	875.278,89
PB	QUEIMADAS	2512507	0,00065411	2.369.835,99
PB	REMIGIO	2512705	0,00019925	721.881,37

DOCUMENTO ASSINADO DIGITALMENTE - PROTOCOLO:49930/2024 - 10/10/2024 - 13:22 - U4DN-10UM-K904-5337





PB	RIACHAO DO BACAMARTE	2512754	0,00010867	393.710,66
PB	RIACHAO DO POCO	2512762	0,00007934	287.448,27
PB	RIACHO DE SANTO ANTONIO	2512788	0,00001808	65.503,71
PB	RIACHO DOS CAVALOS	2512804	0,00008261	299.295,46
PB	SALGADO DE SAO FELIX	2513109	0,00015880	575.331,30
PB	SANTA CRUZ	2513208	0,00002589	93.799,29
PB	SANTA HELENA	2513307	0,00004511	163.433,22
PB	SANTA LUZIA	2513406	0,00011340	410.847,41
PB	SANTA TERESINHA	2513802	0,00005127	185.750,85
PB	SANTANA DOS GARROTES	2513604	0,00010015	362.842,75
PB	SANTO ANDRE	2513851	0,00001602	58.040,35
PB	SAO BENTO	2513901	0,00064286	2.329.077,32
PB	SAO DOMINGOS	2513968	0,00001737	62.931,39
PB	SAO DOMINGOS DO CARIRI	2513943	0,00002331	84.451,97
PB	SAO JOAO DO CARIRI	2514008	0,00005789	209.735,07
PB	SAO JOAO DO TIGRE	2514107	0,00003044	110.283,91
PB	SAO JOSE DA LAGOA TAPADA	2514206	0,00004211	152.564,24
PB	SAO JOSE DE CAIANA	2514305	0,00003549	128.580,02
PB	SAO JOSE DE ESPINHARAS	2514404	0,00004864	176.222,38
PB	SAO JOSE DE PIRANHAS	2514503	0,00021038	762.205,28
PB	SAO JOSE DO BONFIM	2514602	0,00002005	72.641,01
PB	SAO JOSE DOS CORDEIROS	2514800	0,00003410	123.544,06
PB	SAO SEBASTIAO DO UMBUZEIRO	2515203	0,00004510	163.396,99
PB	SERRA DA RAIZ	2515609	0,00002017	73.075,77
PB	SERRA REDONDA	2515807	0,00002478	89.777,77
PB	SOBRADO	2515971	0,00013759	498.487,61
PB	SOLANEA	2516003	0,00009909	359.002,38
PB	SOLEDADE	2516102	0,00018332	664.167,09
PB	SOUSA	2516201	0,00041368	1.498.759,77
PB	SUME	2516300	0,00017309	627.103,87
PB	TAPEROA	2516508	0,00014793	535.949,36
PB	TEIXEIRA	2516706	0,00016366	592.939,04
PB	TRIUNFO	2516805	0,00008647	313.280,21
PB	UMBUZEIRO	2517001	0,00008495	307.773,26
PB	VARZEA	2517100	0,00001433	51.917,49
PB	ZABELE	2517407	0,00003789	137.275,21
PE	ABREU E LIMA	2600054	0,00047623	1.725.377,98
PE	AFOGADOS DA INGAZEIRA	2600104	0,00045383	1.644.222,94
PE	AFRANIO	2600203	0,00020313	735.938,58
PE	AGRESTINA	2600302	0,00013235	479.503,13
PE	AGUA PRETA	2600401	0,00027983	1.013.822,15
PE	ALAGOINHA	2600609	0,00008052	291.723,40
PE	ALTINHO	2600807	0,00015655	567.179,56
PE	ANGELIM	2601003	0,00006235	225.893,62
PE	ARACOIABA	2601052	0,00029542	1.070.304,61
PE	ARARIPINA	2601102	0,00040605	1.471.116,33
PE	ARCOVERDE	2601201	0,00027829	1.008.242,74
PE	BARRA DE GUABIRABA	2601300	0,00014582	528.304,85
PE	BARREIROS	2601409	0,00021971	796.007,80
PE	BELEM DE MARIA	2601508	0,00013915	504.139,48
PE	BELEM DO SAO FRANCISCO	2601607	0,00008452	306.215,37
PE	BELO JARDIM	2601706	0,00033718	1.221.600,80
PE	BETANIA	2601805	0,00007453	270.021,67
PE	BEZERROS	2601904	0,00042638	1.544.771,78
PE	BREJAO	2602407	0,00007323	265.311,78
PE	CABROBO	2603009	0,00014860	538.376,77
PE	CAETES	2603207	0,00038002	1.376.809,82
PE	CALCADO	2603306	0,00013089	474.213,56
PE	CAMOCIM DE SAO FELIX	2603504	0,00008053	291.759,63
PE	CAPOEIRAS	2603801	0,00010866	393.674,43
PE	CARNAIBA	2603900	0,00027990	1.014.075,76
PE	CARPINA	2604007	0,00064021	2.319.476,39
PE	CATENDE	2604205	0,00014207	514.718,62
PE	CHA DE ALEGRIA	2604403	0,00007411	268.500,02
PE	CONDADO	2604601	0,00017309	627.103,87
PE	CORRENTES	2604700	0,00009669	350.307,20
PE	CORTES	2604809	0,00007773	281.615,25
PE	CUPIRA	2605004	0,00036363	1.317.428,97
PE	CUSTODIA	2605103	0,00057569	2.085.720,87
PE	DORMENTES	2605152	0,00010098	365.849,84
PE	EXU	2605301	0,00016498	597.721,39
PE	FEIRA NOVA	2605400	0,00010362	375.414,54
PE	FLORES	2605608	0,00009711	351.828,86
PE	FLORESTA	2605707	0,00016451	596.018,59
PE	GAMELEIRA	2605905	0,00011524	417.513,72
PE	GARANHUNS	2606002	0,00148527	5.381.122,90
PE	GOIANA	2606200	0,00086044	3.117.368,15
PE	GRAVATA	2606408	0,00056210	2.036.484,40
PE	IGARASSU	2606804	0,00107981	3.912.144,13
PE	IGUARACY	2606903	0,00013895	503.414,89
PE	ILHA DE ITAMARACA	2607604	0,00008141	294.947,86
PE	INAJA	2607000	0,00012431	450.374,27
PE	INGAZEIRA	2607109	0,00006409	232.197,63
PE	IPOJUCA	2607208	0,00168031	6.087.751,46
PE	IPUBI	2607307	0,00046537	1.686.032,28
PE	ITAIBA	2607505	0,00015265	553.049,89
PE	ITAMBE	2607653	0,00036179	1.310.762,66
PE	ITAPETIM	2607703	0,00017697	641.161,08
PE	ITAPISSUMA	2607752	0,00031922	1.156.531,84
PE	ITAQUITINGA	2607802	0,00014693	532.326,37
PE	JABOATAO DOS GUARARAPES	2607901	0,00464009	16.811.013,85
PE	JATAUBA	2608008	0,00023301	844.193,61
PE	JOAO ALFREDO	2608107	0,00029809	1.079.978,00
PE	JOAQUIM NABUCO	2608206	0,00008074	292.520,46
PE	LAGOA DE ITAENGA	2608503	0,00008933	323.641,97
PE	LAJEDO	2608800	0,00030046	1.088.564,49
PE	LIMOEIRO	2608909	0,00019446	704.527,23
PE	MACAPARANA	2609006	0,00026657	965.781,26
PE	MACHADOS	2609105	0,00014703	532.688,67
PE	MANARI	2609154	0,00013045	472.619,44
PE	MARAIAL	2609204	0,00006126	221.944,55
PE	MIRANDIBA	2609303	0,00008149	295.237,70
PE	MOREILANDIA	2614303	0,00005534	200.496,44
PE	MORENO	2609402	0,00021347	773.400,33
PE	NAZARÉ DA MATA	2609501	0,00009082	329.040,23
PE	OLINDA	2609600	0,00025705	7.452.677,87

DOCUMENTO ASSINADO DIGITALMENTE - PROTOCOLO:49930/2024 - 10/10/2024 - 13:22 - U4DN-10UM-K904-5337





PE	OROCO	2609808	0,00019617	710.722,55
PE	PALMARES	2610004	0,00049856	1.806.279,42
PE	PALMEIRINA	2610103	0,00004158	150.644,05
PE	PANELAS	2610202	0,00022833	827.238,00
PE	PASSIRA	2610509	0,00013518	489.756,20
PE	PAULISTA	2610707	0,00162131	5.873.994,87
PE	PERNAMBUCO	26	0,01920374	69.575.016,69
PE	PESQUEIRA	2610905	0,00072029	2.609.605,67
PE	PETROLINA	2611101	0,00368022	13.333.411,51
PE	POCAO	2611200	0,00006579	238.356,71
PE	PRIMAVERA	2611408	0,00005651	204.735,34
PE	QUIPAPA	2611507	0,00011747	425.592,99
PE	RECIFE	2611606	0,00725678	26.291.263,56
PE	RIO FORMOSO	2611903	0,00032768	1.187.182,36
PE	SAIRE	2612000	0,00005281	191.330,26
PE	SALGUEIRO	2612208	0,00027267	987.881,52
PE	SALOA	2612307	0,00010601	384.073,49
PE	SANTA CRUZ	2612455	0,00012003	434.867,86
PE	SANTA CRUZ DA BAIXA VERDE	2612471	0,00006420	232.596,15
PE	SANTA CRUZ DO CAPIBARIBE	2612505	0,00050295	1.822.184,36
PE	SANTA FILOMENA	2612554	0,00015841	573.918,33
PE	SANTA MARIA DA BOA VISTA	2612604	0,00058166	2.107.350,14
PE	SANTA TEREZINHA	2612802	0,00006236	225.929,85
PE	SAO BENEDITO DO SUL	2612901	0,00012069	437.259,03
PE	SAO BENTO DO UNA	2613008	0,00059012	2.138.000,66
PE	SAO CAITANO	2613107	0,00016762	607.286,10
PE	SAO JOAO	2613206	0,00031366	1.136.388,00
PE	SAO JOAQUIM DO MONTE	2613305	0,00011352	411.282,17
PE	SAO JOSE DA COROA GRANDE	2613404	0,00026246	950.890,76
PE	SAO JOSE DO BELMONTE	2613503	0,00016581	600.728,48
PE	SAO LOURENCO DA MATA	2613701	0,00043516	1.576.581,66
PE	SERRA TALHADA	2613909	0,00091682	3.321.632,49
PE	SERRITA	2614006	0,00012507	453.127,74
PE	SERTANIA	2614105	0,00032089	1.162.582,24
PE	SIRINHAEM	2614204	0,00020628	747.351,01
PE	SURUBIM	2614501	0,00021570	781.479,60
PE	TABIRA	2614600	0,00029380	1.064.435,36
PE	TACAIMBO	2614709	0,00006304	228.393,48
PE	TACARATU	2614808	0,00011084	401.572,55
PE	TAMANDARE	2614857	0,00013854	501.929,46
PE	TERRA NOVA	2615201	0,00006278	227.451,50
PE	TIMBAUBA	2615300	0,00041504	1.503.687,04
PE	TRINDADE	2615607	0,00017568	636.487,42
PE	TRIUNFO	2615706	0,00008529	309.005,08
PE	VERDEJANTE	2616100	0,00005909	214.082,66
PE	VERTENTE DO LERIO	2616183	0,00010877	394.072,95
PE	VITORIA DE SANTO ANTAO	2616407	0,00048838	1.769.397,35
PI	AGUA BRANCA	2200202	0,00020236	733.148,88
PI	ALTOS	2200400	0,00059901	2.170.209,07
PI	ALVORADA DO GURGUEIA	2200459	0,00004457	161.476,80
PI	ANGICAL DO PIAUI	2200608	0,00003849	139.449,00
PI	ANTONIO ALMEIDA	2200806	0,00005348	193.757,67
PI	AROAZES	2200905	0,00003833	138.869,32
PI	ASSUNCAO DO PIAUI	2201051	0,00015639	566.599,88
PI	BAIXA GRANDE DO RIBEIRO	2201150	0,00026449	958.245,43
PI	BELA VISTA DO PIAUI	2201556	0,00002248	81.444,88
PI	BENEDITINOS	2201606	0,00019023	689.201,97
PI	BERTOLINIA	2201705	0,00003446	124.848,34
PI	BOA HORA	2201770	0,00005828	211.148,04
PI	BOM JESUS	2201903	0,00042677	1.546.184,75
PI	BREJO DO PIAUI	2201988	0,00006017	217.995,49
PI	BURITI DOS LOPES	2202000	0,00032166	1.165.371,95
PI	BURITI DOS MONTES	2202026	0,00020167	730.649,01
PI	CAJUEIRO DA PRAIA	2202083	0,00006718	243.392,67
PI	CALDEIRAO GRANDE DO PIAUI	2202091	0,00003871	140.246,06
PI	CAMPINAS DO PIAUI	2202109	0,00006614	239.624,76
PI	CAMPO GRANDE DO PIAUI	2202133	0,00008009	290.165,51
PI	CANTO DO BURITI	2202307	0,00020553	744.633,76
PI	CAPITAO GERVASIO OLIVEIRA	2202455	0,00002924	105.936,32
PI	CARACOL	2202505	0,00012443	450.809,03
PI	CARAUBAS DO PIAUI	2202539	0,00004000	144.919,72
PI	CASTELO DO PIAUI	2202604	0,00013628	493.741,49
PI	COCAL DE TELHA	2202711	0,00009857	357.118,43
PI	COCAL DOS ALVES	2202729	0,00004426	160.353,67
PI	CRISTALANDIA DO PIAUI	2203008	0,00004854	175.860,08
PI	CURIMATA	2203206	0,00013298	481.785,62
PI	DEMERVAL LOBAO	2203305	0,00023233	841.729,98
PI	DIRCEU ARCOVERDE	2203354	0,00015996	579.533,97
PI	DOM EXPEDITO LOPES	2203404	0,00007504	271.869,40
PI	DOMINGOS MOURAO	2203420	0,00008064	292.158,16
PI	ESPERANTINA	2203701	0,00021864	792.131,20
PI	FLORES DO PIAUI	2203800	0,00002993	108.436,18
PI	FRANCISCO MACEDO	2204154	0,00002315	83.872,29
PI	FRANCISCO SANTOS	2204204	0,00008958	324.547,72
PI	GILBUES	2204402	0,00015521	562.324,75
PI	GUADALUPE	2204501	0,00014710	532.942,28
PI	GUARIBAS	2204550	0,00003329	120.609,44
PI	IPIRANGA DO PIAUI	2204808	0,00005086	184.265,43
PI	ISAIAS COELHO	2204907	0,00011201	405.811,45
PI	ITAINOPOLIS	2205003	0,00013247	479.937,89
PI	JACOBINA DO PIAUI	2205151	0,00017870	647.428,86
PI	JAICOS	2205201	0,00021951	795.283,21
PI	JATOBA DO PIAUI	2205276	0,00004038	146.296,46
PI	JERUMENHA	2205300	0,00002629	95.248,49
PI	JOAQUIM PIRES	2205409	0,00020040	726.047,81
PI	JOSE DE FREITAS	2205508	0,00048378	1.752.731,58
PI	JUAZEIRO DO PIAUI	2205516	0,00009510	344.546,64
PI	LAGOA ALEGRE	2205557	0,00007526	272.666,46
PI	LAGOINHA DO PIAUI	2205540	0,00004236	153.469,99
PI	MADEIRO	2205854	0,00020275	734.561,84

DOCUMENTO ASSINADO DIGITALMENTE - PROTOCOLO:49930/2024 - 10/10/2024 - 13:22 - U4DN-10UM-K904-5337





PI	MARCOLANDIA	2205953	0,00009901	358.712,54
PI	MIGUEL LEAO	2206308	0,00001339	48.511,88
PI	MONSENHOR HIPOLITO	2206506	0,00010086	365.415,08
PI	MONTE ALEGRE DO PIAUI	2206605	0,00019469	705.360,52
PI	MORRO CABECA NO TEMPO	2206654	0,00003733	135.246,33
PI	MURICI DOS PORTELAS	2206696	0,00006104	221.147,50
PI	NAZARE DO PIAUI	2206704	0,00004246	153.832,29
PI	NOSSA SENHORA DE NAZARE	2206753	0,00007594	275.130,09
PI	NOSSA SENHORA DOS REMEDIOS	2206803	0,00012911	467.764,63
PI	NOVO ORIENTE DO PIAUI	2206902	0,00005343	193.576,52
PI	NOVO SANTO ANTONIO	2206951	0,00004905	177.707,81
PI	OLHO DAGUA DO PIAUI	2207108	0,00002274	82.386,86
PI	PADRE MARCOS	2207207	0,00011116	402.731,91
PI	PAES LANDIM	2207306	0,00007631	276.470,60
PI	PAJEU DO PIAUI	2207355	0,00001663	60.250,37
PI	PAQUETA	2207553	0,00008337	302.048,93
PI	PARNAGUA	2207603	0,00007192	260.565,66
PI	PASSAGEM FRANCA DO PIAUI	2207751	0,00005272	191.004,19
PI	PAULISTANA	2207801	0,00033805	1.224.752,80
PI	PICOS	2208007	0,00061227	2.218.249,96
PI	PIMENTEIRAS	2208106	0,00005272	191.004,19
PI	PIO IX	2208205	0,00021710	786.551,79
PI	PIRACURUCA	2208304	0,00031181	1.129.685,47
PI	PIRIPIRI	2208403	0,00082309	2.982.049,36
PI	PORTO	2208502	0,00025617	928.102,13
PI	PORTO ALEGRE DO PIAUI	2208551	0,00001455	52.714,55
PI	RIACHO FRIO	2208858	0,00005828	211.148,04
PI	RIBEIRO GONCALVES	2208908	0,00011050	400.340,73
PI	RIO GRANDE DO PIAUI	2209005	0,00006236	225.929,85
PI	SANTA CRUZ DOS MILAGRES	2209153	0,00002472	89.560,39
PI	SANTA FILOMENA	2209203	0,00009828	356.067,76
PI	SANTA LUZ	2209302	0,00003589	130.029,22
PI	SANTO ANTONIO DE LISBOA	2209401	0,00005850	211.945,09
PI	SAO BRAZ DO PIAUI	2209559	0,00006575	238.211,79
PI	SAO FELIX DO PIAUI	2209609	0,00002083	75.466,95
PI	SAO GONCALO DO GURGUEIA	2209757	0,00001844	66.807,99
PI	SAO JOAO DA FRONTEIRA	2209872	0,00007761	281.180,49
PI	SAO JOAO DO PIAUI	2210003	0,00029903	1.083.383,61
PI	SAO JOSE DO DIVINO	2210052	0,00003121	113.073,61
PI	SAO LOURENCO DO PIAUI	2210359	0,00009962	360.922,57
PI	SAO LUIS DO PIAUI	2210375	0,00003103	112.421,47
PI	SAO MIGUEL DO TAPUIO	2210409	0,00013194	478.017,70
PI	SAO RAIMUNDO NONATO	2210607	0,00044854	1.625.057,31
PI	SIGEFREDO PACHECO	2210656	0,00011682	423.238,05
PI	SIMOES	2210706	0,00023096	836.766,48
PI	TAMBORIL DO PIAUI	2210953	0,00005056	183.178,53
PI	TANQUE DO PIAUI	2210979	0,00002061	74.669,89
PI	TERESINA	2211001	0,00664983	24.092.287,92
PI	URUCUI	2211209	0,00031760	1.150.662,59
PI	VALENCA DO PIAUI	2211308	0,00022664	821.115,15
PI	VILA NOVA DO PIAUI	2211605	0,00003689	133.652,21
PR	ALTONIA	4100509	0,00007144	258.826,62
PR	AMAPORA	4100905	0,00004885	176.983,21
PR	AMPERE	4101002	0,00014686	532.072,76
PR	ANAHY	4101051	0,00001070	38.766,03
PR	APUCARANA	4101408	0,00047758	1.730.269,02
PR	ARAPONGAS	4101507	0,00084571	3.064.001,46
PR	ARAUCARIA	4101804	0,00133150	4.824.015,26
PR	ASSAI	4101903	0,00005299	191.982,40
PR	ASSIS CHATEAUBRIAND	4102000	0,00014795	536.021,82
PR	BANDEIRANTES	4102406	0,00013456	487.509,95
PR	BARRA DO JACARE	4102703	0,00001062	38.476,19
PR	BARRACAO	4102604	0,00008825	319.729,14
PR	BELA VISTA DA CAROBA	4102752	0,00002829	102.494,47
PR	BOA VISTA DA APARECIDA	4103057	0,00007500	271.724,48
PR	BOCAIUVA DO SUL	4103107	0,00012379	448.490,31
PR	BOM JESUS DO SUL	4103156	0,00002059	74.597,43
PR	BOM SUCESSO DO SUL	4103222	0,00003189	115.537,25
PR	BRAGANEY	4103354	0,00003866	140.064,91
PR	CAFEARA	4103404	0,00002195	79.524,70
PR	CAFEZAL DO SUL	4103479	0,00001962	71.083,12
PR	CALIFORNIA	4103503	0,00008489	307.555,88
PR	CAMBE	4103701	0,00077137	2.794.668,15
PR	CAMPINA GRANDE DO SUL	4104006	0,00041384	1.499.339,45
PR	CANTAGALO	4104451	0,00011697	423.781,50
PR	CAPANEMA	4104501	0,00017486	633.516,57
PR	CAPITAO LEONIDAS MARQUES	4104600	0,00008900	322.446,38
PR	CARAMBEI	4104659	0,00018926	685.687,67
PR	CASCAVEL	4104808	0,00223169	8.085.397,38
PR	CASTRO	4104907	0,00061779	2.238.248,88
PR	CENTENARIO DO SUL	4105102	0,00006157	223.067,68
PR	CHOPINZINHO	4105409	0,00014377	520.877,71
PR	CIANORTE	4105508	0,00064968	2.353.786,13
PR	CIDADE GAUCHA	4105607	0,00010860	393.457,05
PR	COLOMBO	4105805	0,00096194	3.485.101,94
PR	CONTENDA	4106209	0,00017353	628.697,99
PR	CORBELIA	4106308	0,00014807	536.456,58
PR	CORONEL VIVIDA	4106506	0,00017984	651.559,07
PR	CRUZEIRO DO IGUAJU	4106571	0,00002214	80.213,07
PR	CRUZEIRO DO SUL	4106704	0,00004725	171.186,42
PR	DIAMANTE DO NORTE	4107108	0,00003434	124.413,58
PR	DOIS VIZINHOS	4107207	0,00039339	1.425.249,24
PR	DOUTOR ULYSSES	4128633	0,00002869	103.943,67
PR	ENGENHEIRO BELTRAO	4107504	0,00004320	156.513,30
PR	ENTRE RIOS DO OESTE	4107538	0,00004503	163.143,38
PR	ESPIGAO ALTO DO IGUAJU	4107546	0,00004264	154.484,42
PR	FAROL	4107553	0,00001247	45.178,72
PR	FAXINAL	4107603	0,00013867	502.400,45
PR	FLORESTOPOLIS	4108007	0,00003512	127.239,52
PR	FORMOSA DO OESTE	4108205	0,00003094	112.095,41
PR	FOZ DO IGUAJU	4108304	0,00101577	3.680.127,66
PR	FRANCISCO ALVES	4108320	0,00003281	118.870,40
PR	GENERAL CARNEIRO	4108502	0,00005055	183.142,30
PR	GUAMIRANGA	4108957	0,00006348	229.987,60
PR	GUAPIRAMA	4109005	0,00004529	164.085,36

DOCUMENTO ASSINADO DIGITALMENTE - PROTOCOLO:49930/2024 - 10/10/2024 - 13:22 - U4DN-10UM-K904-5337





PR	GUAPOREMA	4109104	0,00000878	31.809,88
PR	GUARANIACU	4109302	0,00011435	414.289,26
PR	GUARAPUAVA	4109401	0,00097769	3.542.164,08
PR	GUARATUBA	4109609	0,00022841	827.527,84
PR	HONORIO SERPA	4109658	0,00004587	166.186,69
PR	IBIPIORA	4109807	0,00020605	746.517,72
PR	IMBAU	4110078	0,00006142	222.524,23
PR	INACIO MARTINS	4110201	0,00005690	206.148,30
PR	INDIANOPOLIS	4110409	0,00002020	73.184,46
PR	IPIRANGA	4110508	0,00010772	390.268,81
PR	IRATI	4110706	0,00044335	1.606.253,97
PR	IVAI	4111407	0,00012788	463.308,35
PR	IVAIPORA	4111506	0,00019391	702.534,58
PR	IVATE	4111555	0,00006093	220.748,97
PR	JACAREZINHO	4111803	0,00013522	489.901,12
PR	JAGUAPITA	4111902	0,00012426	450.193,12
PR	JAGUARIAIVA	4112009	0,00014602	529.029,45
PR	JAPURA	4112405	0,00004017	145.535,63
PR	JATAIZINHO	4112702	0,00005570	201.800,71
PR	JESUITAS	4112751	0,00002360	85.502,64
PR	JURANDA	4112959	0,00002675	96.915,06
PR	KALORE	4113106	0,00003677	133.217,45
PR	LAPA	4113205	0,00035971	1.303.226,83
PR	LARANJAL	4113254	0,00003396	123.036,84
PR	LARANJEIRAS DO SUL	4113304	0,00029020	1.051.392,59
PR	LEOPOLIS	4113403	0,00003414	123.688,98
PR	LOANDA	4113502	0,00010626	384.979,24
PR	LUNARDELLI	4113759	0,00004041	146.405,15
PR	MAMBORE	4114005	0,00010153	367.842,49
PR	MANDRITUBA	4114302	0,00022042	798.580,13
PR	MANFRINOPOLIS	4114351	0,00001872	67.822,43
PR	MANGUEIRINHA	4114401	0,00014914	540.333,18
PR	MARECHAL CANDIDO RONDON	4114609	0,00027077	980.997,83
PR	MARIALVA	4114807	0,00021487	778.472,52
PR	MARILUZ	4115101	0,00004759	172.418,24
PR	MARINGA	4115200	0,00235248	8.523.018,71
PR	MARIOPOLIS	4115309	0,00005966	216.147,77
PR	MARIPA	4115358	0,00003080	111.588,19
PR	MARMELEIRO	4115408	0,00006684	242.160,86
PR	MATO RICO	4115739	0,00001642	59.489,55
PR	MAUA DA SERRA	4115754	0,00008965	324.801,33
PR	MEDIANEIRA	4115804	0,00024862	900.748,53
PR	MIRASELVA	4116000	0,00000871	31.556,27
PR	NOVA ALIANCA DO IVAI	4116505	0,00000567	20.542,37
PR	NOVA AURORA	4116703	0,00009779	354.292,49
PR	NOVA ESPERANCA DO SUDOESTE	4116950	0,00005160	186.946,44
PR	NOVA FATIMA	4117008	0,00005977	216.546,30
PR	NOVA LARANJEIRAS	4117057	0,00006092	220.712,74
PR	NOVA OLIMPIA	4117206	0,00002570	93.110,92
PR	NOVA PRATA DO IGUAU	4117255	0,00009087	329.221,38
PR	NOVA SANTA ROSA	4117222	0,00008553	309.874,60
PR	NOVO ITACOLOMI	4117297	0,00002099	76.046,62
PR	OURIZONA	4117404	0,00001380	49.997,30
PR	OURO VERDE DO OESTE	4117453	0,00003015	109.233,24
PR	PAICANDU	4117503	0,00045094	1.633.752,49
PR	PALMAS	4117602	0,00043006	1.558.104,39
PR	PALMEIRA	4117701	0,00025142	910.892,91
PR	PALOTINA	4117909	0,00015822	573.229,96
PR	PARAISO DO NORTE	4118006	0,00005319	192.707,00
PR	PARANÁ	41	0,03280507	118.852.540,85
PR	PARANACITY	4118105	0,00007799	282.557,23
PR	PATO BRAGADO	4118451	0,00006438	233.248,29
PR	PATO BRANCO	4118501	0,00032769	1.187.218,59
PR	PAULO FRONTIN	4118709	0,00004760	172.454,47
PR	PEROLA	4118907	0,00004339	157.201,67
PR	PEROLA DOESTE	4119004	0,00002383	86.335,92
PR	PITANGUEIRAS	4119657	0,00001361	49.308,94
PR	PLANALTO	4119806	0,00009496	344.039,42
PR	PONTA GROSSA	4119905	0,00231490	8.386.866,63
PR	PONTAL DO PARANA	4119954	0,00012851	465.590,84
PR	PORTO AMAZONAS	4120101	0,00002986	108.182,57
PR	PORTO RICO	4120200	0,00001693	61.337,27
PR	PRANCHITA	4120358	0,00003004	108.834,71
PR	PRESIDENTE CASTELO BRANCO	4120408	0,00001767	64.018,29
PR	PRIMEIRO DE MAIO	4120507	0,00002937	106.407,31
PR	QUARTO CENTENARIO	4120655	0,00001872	67.822,43
PR	QUATRO PONTES	4120853	0,00003983	144.303,81
PR	QUEDAS DO IGUAU	4120903	0,00011825	428.418,93
PR	QUINTA DO SOL	4121109	0,00004004	145.064,64
PR	RANCHO ALEGRE DOESTE	4121356	0,00000935	33.874,99
PR	REALIZA	4121406	0,00014474	524.392,02
PR	REBOUCAS	4121505	0,00013557	491.169,17
PR	RIBEIRAO CLARO	4121802	0,00005570	201.800,71
PR	RIO BOM	4122107	0,00001065	38.584,88
PR	RIO BRANCO DO IVAI	4122172	0,00001778	64.416,82
PR	RIO BRANCO DO SUL	4122206	0,00030393	1.101.136,28
PR	RIO NEGRO	4122305	0,00013539	490.517,03
PR	RONCADOR	4122503	0,00004284	155.209,02
PR	RONDON	4122602	0,00003773	136.695,53
PR	ROSARIO DO IVAI	4122651	0,00002181	79.017,48
PR	SALGADO FILHO	4122800	0,00004188	151.730,95
PR	SALTO DO ITARARE	4122909	0,00004129	149.593,38
PR	SALTO DO LONTRA	4123006	0,00005763	208.793,09
PR	SANTA ISABEL DO IVAI	4123709	0,00006930	251.073,42
PR	SANTA ISABEL DO OESTE	4123808	0,00006039	218.792,55
PR	SANTA MARIANA	4123907	0,00006600	239.117,54
PR	SANTANA DO ITARARE	4124004	0,00004959	179.664,23
PR	SANTO ANTONIO DA PLATINA	4124103	0,00034891	1.264.098,51
PR	SANTO ANTONIO DO CAIUA	4124202	0,00001094	39.635,54
PR	SANTO ANTONIO DO SUDOESTE	4124400	0,00018365	665.362,67
PR	SAO JERONIMO DA SERRA	4124707	0,00002849	103.219,07
PR	SAO JOAO DO IVAI	4125001	0,00008303	300.817,11
PR	SAO JORGE DO PATROCINIO	4125357	0,00005484	198.684,94
PR	SAO JORGE DOESTE	4125209	0,00009287	336.467,37
PR	SAO MATEUS DO SUL	4125605	0,00020248	733.583,63
PR	SAO MIGUEL DO IGUAU	4125704	0,00011705	424.071,34

DOCUMENTO ASSINADO DIGITALMENTE - PROTOCOLO:49930/2024 - 10/10/2024 - 13:22 - U4DN-10UM-K904-5337





PR	SAO PEDRO DO IGUACU	4125753	0,00005498	199.192,16
PR	SAO PEDRO DO PARANA	4125902	0,00001083	39.237,01
PR	SAO SEBASTIAO DA AMOREIRA	4126009	0,00006361	230.458,59
PR	SAO TOME	4126108	0,00002927	106.045,01
PR	SAOPEMA	4126207	0,00005938	215.133,33
PR	SENGES	4126306	0,00016706	605.257,22
PR	SERRANOPOLIS DO IGUACU	4126355	0,00002349	85.104,11
PR	SULINA	4126652	0,00002207	79.959,46
PR	TAPEJARA	4126801	0,00013431	486.604,20
PR	TEIXEIRA SOARES	4127007	0,00003665	132.782,70
PR	TERRA BOA	4127205	0,00016295	590.366,72
PR	TERRA RICA	4127304	0,00012057	436.824,27
PR	TERRA ROXA	4127403	0,00016748	606.778,88
PR	TIBAGI	4127502	0,00016175	586.019,13
PR	TIJUCAS DO SUL	4127601	0,00014820	536.927,57
PR	TOLEDO	4127700	0,00104494	3.785.810,37
PR	TUPASSI	4127957	0,00003664	132.746,47
PR	UBIRATA	4128005	0,00020485	742.170,13
PR	UMUARAMA	4128104	0,00080342	2.910.785,08
PR	VERA CRUZ DO OESTE	4128559	0,00006120	221.727,18
PR	VIRMOND	4128658	0,00003443	124.739,65
PR	WENCESLAU BRAZ	4128500	0,00013362	484.104,33
RJ	APERIBE	3300159	0,00004175	151.259,96
RJ	ARMAÇAO DOS BUZIOS	3300233	0,00029994	1.086.680,54
RJ	ARRAIAL DO CABO	3300258	0,00017715	641.813,22
RJ	BARRA MANSÁ	3300407	0,00141233	5.116.861,78
RJ	BOM JESUS DO ITABAPOANA	3300605	0,00015074	546.129,97
RJ	CABO FRIO	3300704	0,00237766	8.614.245,67
RJ	CARAPEBUS	3300936	0,00015688	568.375,15
RJ	CARDOSO MOREIRA	3301157	0,00007586	274.840,25
RJ	CORDEIRO	3301504	0,00010570	382.950,37
RJ	DUQUE DE CAXIAS	3301702	0,00515114	18.662.544,46
RJ	IGUABA GRANDE	3301876	0,00035183	1.274.677,65
RJ	ITABORAI	3301900	0,00217188	7.868.706,16
RJ	ITAPERUNA	3302205	0,00064821	2.348.460,33
RJ	JAPERI	3302270	0,00099205	3.594.190,26
RJ	MESQUITA	3302858	0,00117594	4.260.422,46
RJ	MIRACEMA	3303005	0,00024422	884.807,36
RJ	NILOPOLIS	3303203	0,00098980	3.586.038,53
RJ	NOVA FRIBURGO	3303401	0,00126580	4.585.984,61
RJ	NOVA IGUACU	3303500	0,00265375	9.614.517,83
RJ	PARACAMBI	3303609	0,00035822	1.297.828,57
RJ	PARATY	3303807	0,00047494	1.720.704,32
RJ	PORTO REAL	3304110	0,00027448	994.439,13
RJ	QUATIS	3304128	0,00016064	581.997,60
RJ	QUEIMADOS	3304144	0,00046422	1.681.865,84
RJ	QUISSAMA	3304151	0,00034144	1.237.034,75
RJ	RESENDE	3304201	0,00106469	3.857.364,48
RJ	RIO CLARO	3304409	0,00011901	431.172,40
RJ	RIO DAS FLORES	3304508	0,00006087	220.531,59
RJ	RIO DAS OSTRAS	3304524	0,00181294	6.568.269,03
RJ	RIO DE JANEIRO	3304557	0,02339747	84.768.871,37
RJ	SANTO ANTONIO DE PADUA	3304706	0,00018067	654.566,16
RJ	SAO JOAO DE MERITI	3305109	0,00101944	3.693.424,04
RJ	SAO JOSE DO VALE DO RIO PRETO	3305158	0,00025711	931.507,74
RJ	SAO PEDRO DA ALDEIA	3305208	0,00050999	1.847.690,23
RJ	SAPUCAIA	3305406	0,00009636	349.111,61
RJ	TANGUA	3305752	0,00040217	1.457.059,12
RJ	TERESOPOLIS	3305802	0,00082656	2.994.621,14
RJ	TRES RIOS	3306008	0,00069144	2.505.082,32
RJ	VALENCA	3306107	0,00067936	2.461.316,56
RJ	VARRE-SAI	3306156	0,00004520	163.759,29
RJ	VOLTA REDONDA	3306305	0,00244246	8.849.015,62
RN	ACARI	2400109	0,00004541	164.520,11
RN	AFONSO BEZERRA	2400307	0,00005430	196.728,52
RN	ALMINO AFONSO	2400604	0,00001380	49.997,30
RN	ALTO DO RODRIGUES	2400703	0,00018378	665.833,66
RN	ANGICOS	2400802	0,00003857	139.738,84
RN	APODI	2401008	0,00020270	734.380,69
RN	AREIA BRANCA	2401107	0,00013415	486.024,52
RN	BARAUNA	2401453	0,00027635	1.001.214,13
RN	BENTO FERNANDES	2401602	0,00003523	127.638,05
RN	BODO	2401651	0,00002423	87.785,12
RN	BREJINHO	2401800	0,00005892	213.466,75
RN	CAICARA DO NORTE	2401859	0,00002692	97.530,97
RN	CAICARA DO RIO DO VENTO	2401909	0,00001549	56.120,16
RN	CAICO	2402006	0,00037320	1.352.101,01
RN	CAMPO REDONDO	2402105	0,00018687	677.028,71
RN	CARAUBAS	2402303	0,00008724	316.069,91
RN	CARNAUBAIS	2402501	0,00005523	200.097,91
RN	CEARA MIRIM	2402600	0,00033924	1.229.064,16
RN	CORONEL EZEQUIEL	2402808	0,00005343	193.576,52
RN	CORONEL JOAO PESSOA	2402907	0,00002917	105.682,71
RN	CURRAIS NOVOS	2403103	0,00015308	554.607,78
RN	DOCTOR SEVERIANO	2403202	0,00010715	388.203,71
RN	ENCANTO	2403301	0,00007214	261.362,72
RN	FLORANIA	2403806	0,00006561	237.704,57
RN	FRUTUOSO GOMES	2404002	0,00003800	137.673,74
RN	GALINHOS	2404101	0,00004453	161.331,88
RN	GOIANINHA	2404200	0,00043010	1.558.249,31
RN	GOVERNADOR DIX-SEPT ROSADO	2404309	0,00005532	200.423,98
RN	IPUEIRA	2404804	0,00001003	36.338,62
RN	JANDAIRA	2405108	0,00003934	142.528,55
RN	JARDIM DE ANGICOS	2405504	0,00002837	102.784,31
RN	JARDIM DE PIRANHAS	2405603	0,00006959	252.124,09
RN	JARDIM DO SERIDO	2405702	0,00007251	262.703,23
RN	JOAO CAMARA	2405801	0,00020277	734.634,30
RN	JOAO DIAS	2405900	0,00001247	45.178,72
RN	JUCURUTU	2406106	0,00007455	270.094,13
RN	JUNDIA	2406155	0,00002185	79.162,40
RN	LAGOA DE PEDRAS	2406304	0,00003880	140.572,13

DOCUMENTO ASSINADO DIGITALMENTE - PROTOCOLO:49930/2024 - 10/10/2024 - 13:22 - U4DN-10UM-K904-5337





RN	LAGOA SALGADA	2406601	0,00005348	193.757,67
RN	LAJES	2406700	0,00012093	438.128,55
RN	LAJES PINTADAS	2406809	0,00004575	165.751,93
RN	LUCRECIA	2406908	0,00001444	52.316,02
RN	MACAU	2407203	0,00008976	325.199,86
RN	MARTINS	2407401	0,00007921	286.977,28
RN	MAXARANGUAPE	2407500	0,00007242	262.377,16
RN	MONTANHAS	2407708	0,00006757	244.805,64
RN	MONTE ALEGRE	2407807	0,00031965	1.158.089,73
RN	MONTE DAS GAMELEIRAS	2407906	0,00003249	117.711,04
RN	MOSSORO	2408003	0,00135445	4.907.162,95
RN	NATAL	2408102	0,00235214	8.521.786,89
RN	NISIA FLORESTA	2408201	0,00039441	1.428.944,69
RN	OLHO D'ÁGUA DO BORGES	2408409	0,00001749	63.366,15
RN	PARAZINHO	2408805	0,00003109	112.638,85
RN	PARNAMIRIM	2403251	0,00178656	6.472.694,48
RN	PAU DOS FERROS	2409407	0,00006712	243.175,29
RN	PEDRA PRETA	2409605	0,00002199	79.669,62
RN	PENDENCIAS	2409902	0,00005514	199.771,84
RN	PILOES	2410009	0,00003061	110.899,82
RN	PORTALEGRE	2410207	0,00009348	338.677,39
RN	PORTO DO MANGUE	2410256	0,00007866	284.984,63
RN	PRESIDENTE JUSCELINO	2410306	0,00008359	302.845,99
RN	PUREZA	2410405	0,00006781	245.675,16
RN	RIACHO DA CRUZ	2410702	0,00001638	59.344,63
RN	RIACHUELO	2410900	0,00004706	170.498,05
RN	RIO DO FOGO	2408953	0,00006951	251.834,25
RN	RIO GRANDE DO NORTE	24	0,00667564	24.185.797,37
RN	RUY BARBOSA	2411106	0,00002575	93.292,07
RN	SANTA MARIA	2409332	0,00002934	106.298,62
RN	SAO BENTO DO TRAIRI	2411700	0,00002421	87.712,66
RN	SAO GONCALO DO AMARANTE	2412005	0,00101338	3.671.468,70
RN	SAO JOSE DO CAMPESTRE	2412302	0,00011619	420.955,56
RN	SAO MIGUEL	2412500	0,00014197	514.356,32
RN	SAO MIGUEL DO GOSTOSO	2412559	0,00008221	297.846,26
RN	SERRA DE SAO BENTO	2413300	0,00002680	97.096,21
RN	SERRA DO MEL	2413359	0,00008784	318.243,71
RN	SERRINHA	2413508	0,00004403	159.520,38
RN	SERRINHA DOS PINTOS	2413557	0,00002754	99.777,23
RN	SEVERIANO MELO	2413607	0,00003111	112.711,31
RN	TABOLEIRO GRANDE	2413805	0,00001350	48.910,41
RN	TANGARA	2414001	0,00006998	253.537,05
RN	TENENTE ANANIAS	2414100	0,00005907	214.010,20
RN	TOUROS	2414407	0,00023161	839.121,42
RN	UPANEMA	2414605	0,00012137	439.722,67
RN	VARZEA	2414704	0,00004486	162.527,47
RN	VENHA-VER	2414753	0,00003013	109.160,78
RN	VERA CRUZ	2414803	0,00018629	674.927,38
RN	VICOSA	2414902	0,00001230	44.562,81
RO	ALTA FLORESTA DOESTE	1100015	0,00010250	371.356,79
RO	ALTO ALEGRE DOS PARECIS	1100379	0,00009836	356.357,60
RO	ALTO PARAISO	1100403	0,00007591	275.021,40
RO	ALVORADA DOESTE	1100346	0,00004826	174.845,64
RO	BURITIS	1100452	0,00013837	501.313,55
RO	CABIXI	1100031	0,00002856	103.472,68
RO	CACAULANDIA	1100601	0,00002343	84.886,73
RO	CACOAL	1100049	0,00025654	929.442,64
RO	CAMPO NOVO DE RONDONIA	1100700	0,00005093	184.519,04
RO	CEREJEIRAS	1100056	0,00011807	427.766,79
RO	COLORADO DO OESTE	1100064	0,00012679	459.359,29
RO	CORUMBIARA	1100072	0,00006299	228.212,33
RO	COSTA MARQUES	1100080	0,00006910	250.348,82
RO	GOVERNADOR JORGE TEIXEIRA	1101005	0,00005517	199.880,53
RO	GUAJARA-MIRIM	1100106	0,00011494	416.426,82
RO	ITAPUA DO OESTE	1101104	0,00004802	173.976,13
RO	JI-PARANA	1100122	0,00027557	998.388,20
RO	MACHADINHO DOESTE	1100130	0,00014668	531.420,62
RO	MINISTRO ANDREAZZA	1101203	0,00004714	170.787,89
RO	NOVA UNIAO	1101435	0,00002832	102.603,16
RO	NOVO HORIZONTE DO OESTE	1100502	0,00002648	95.936,86
RO	OURO PRETO DO OESTE	1100155	0,00012733	461.315,71
RO	PIMENTEIRAS DO OESTE	1101468	0,00001353	49.019,10
RO	PORTO VELHO	1100205	0,00175772	6.368.207,36
RO	PRIMAVERA DE RONDONIA	1101476	0,00003098	112.240,32
RO	RONDÔNIA	11	0,00643898	23.328.379,83
RO	SAO FRANCISCO DO GUAPORE	1101492	0,00010569	382.914,14
RO	SAO MIGUEL DO GUAPORE	1100320	0,00021067	763.255,95
RO	SERINGUEIRAS	1101500	0,00004910	177.888,96
RO	URUPA	1101708	0,00008250	298.896,93
RO	VALE DO PARAISO	1101807	0,00003570	129.340,85
RR	BONFIM	1400159	0,00014890	539.463,67
RR	CARACARAI	1400209	0,00012918	468.018,24
RR	CAROBE	1400233	0,00012084	437.802,48
RR	NORMANDIA	1400407	0,00012209	442.331,22
RR	RORAINOPOLIS	1400472	0,00034233	1.240.259,21
RR	UIRAMUTA	1400704	0,00008178	296.288,37
RS	AGUDO	4300109	0,00007628	276.361,91
RS	ALEGRETE	4300406	0,00037623	1.363.078,68
RS	ALEGRIA	4300455	0,00001322	47.895,97
RS	ALTO FELIZ	4300570	0,00002878	104.269,74
RS	AMETISTA DO SUL	4300646	0,00003406	123.399,14
RS	ANTA GORDA	4300703	0,00001218	44.128,06
RS	ARAMBARE	4300851	0,00003619	131.116,12
RS	ARATIBA	4300901	0,00002217	80.321,76
RS	ARROIO DO MEIO	4301008	0,00019046	690.035,26
RS	ARROIO GRANDE	4301305	0,00008555	309.947,06
RS	ARVOREZINHA	4301404	0,00003057	110.754,90
RS	AUREA	4301552	0,00001139	41.265,89
RS	BALNEARIO PINHAL	4301636	0,00009277	336.105,07
RS	BARAO DE COTEGIPE	4301701	0,00002387	86.480,84
RS	BARRA DO GUARITA	4301859	0,00003273	118.580,56
RS	BARRA FUNDA	4301958	0,00001219	44.164,29
RS	BARRAÇAO	4301800	0,00002187	79.234,86
RS	BENJAMIN CONSTANT DO SUL	4302055	0,00001728	62.605,32
RS	BOA VISTA DAS MISSOES	4302154	0,00001877	68.003,58

DOCUMENTO ASSINADO DIGITALMENTE - PROTOCOLO:49930/2024 - 10/10/2024 - 13:22 - U4DN-10UM-K904-5337







RS	BOA VISTA DO SUL	4302253	0,00001886	68.329,65
RS	BOM PRINCÍPIO	4302352	0,00007790	282.231,16
RS	BRAGA	4302600	0,00001607	58.221,50
RS	BUTIA	4302709	0,00011747	425.592,99
RS	CACAPAVA DO SUL	4302808	0,00028406	1.029.147,41
RS	CACHOEIRINHA	4303103	0,00105267	3.813.816,10
RS	CACIQUE DOBLE	4303202	0,00003655	132.420,40
RS	CAIBATE	4303301	0,00001939	70.249,84
RS	CAICARA	4303400	0,00000948	34.345,97
RS	CAMAQUA	4303509	0,00047635	1.725.812,74
RS	CAMARGO	4303558	0,00001165	42.207,87
RS	CAMBARA DO SUL	4303608	0,00002378	86.154,77
RS	CAMPINA DAS MISSOES	4303707	0,00002029	73.510,53
RS	CAMPINAS DO SUL	4303806	0,00002844	103.037,92
RS	CANDIDO GODOI	4304309	0,00005356	194.047,51
RS	CANELA	4304408	0,00033244	1.204.427,81
RS	CANGUCU	4304507	0,00037487	1.358.151,41
RS	CAPAO BONITO DO SUL	4304622	0,00001240	44.925,11
RS	CAPAO DO CIPO	4304655	0,00003012	109.124,55
RS	CAPAO DO LEAO	4304663	0,00019099	691.955,44
RS	CAPELA DE SANTANA	4304689	0,00006622	239.914,60
RS	CAPITAO	4304697	0,00003886	140.789,51
RS	CAPIVARI DO SUL	4304671	0,00002947	106.769,61
RS	CARLOS GOMES	4304853	0,00000841	30.469,37
RS	CASCA	4304903	0,00002787	100.972,82
RS	CASEIROS	4304952	0,00001823	66.047,16
RS	CAXIAS DO SUL	4305108	0,00256428	9.290.368,64
RS	CENTENARIO	4305116	0,00000637	23.078,47
RS	CERRO BRANCO	4305132	0,00002522	91.371,88
RS	CHARQUEADAS	4305355	0,00027397	992.591,41
RS	CHIAPETTA	4305405	0,00002878	104.269,74
RS	CIDREIRA	4305454	0,00016918	612.937,97
RS	CONDOR	4305702	0,00006606	239.334,92
RS	CONSTANTINA	4305801	0,00009807	355.306,93
RS	CRISTAL DO SUL	4306072	0,00001155	41.845,57
RS	CRUZ ALTA	4306106	0,00038200	1.383.983,35
RS	CRUZEIRO DO SUL	4306205	0,00004367	158.216,11
RS	DERRUBADAS	4306320	0,00001484	53.765,22
RS	DEZESSEIS DE NOVEMBRO	4306353	0,00000537	19.455,47
RS	DOM FELICIANO	4306502	0,00005920	214.481,19
RS	DOM PEDRITO	4306601	0,00021397	775.211,82
RS	DONA FRANCISCA	4306700	0,00001309	47.424,98
RS	DOUTOR MAURICIO CARDOSO	4306734	0,00002574	93.255,84
RS	DOUTOR RICARDO	4306759	0,00000498	18.042,51
RS	ENGENHO VELHO	4306924	0,00000549	19.890,23
RS	ENTRE RIOS DO SUL	4306957	0,00002449	88.727,10
RS	EREBANGO	4306973	0,00001949	70.612,13
RS	ERECHIM	4307005	0,00048046	1.740.703,24
RS	ERVAL SECO	4307302	0,00005709	206.836,67
RS	ESPUMOSO	4307500	0,00004367	158.216,11
RS	ESTEIO	4307708	0,00069801	2.528.885,38
RS	EUGENIO DE CASTRO	4307831	0,00001306	47.316,29
RS	FAGUNDES VARELA	4307864	0,00000956	34.635,81
RS	FAXINAL DO SOTURNO	4308003	0,00003371	122.131,10
RS	FAXINALZINHO	4308052	0,00000744	26.955,07
RS	FELIZ	4308102	0,00009228	334.329,80
RS	FLORIANO PEIXOTO	4308250	0,00000536	19.419,24
RS	FONTOURA XAVIER	4308300	0,00006818	247.015,67
RS	FORMIGUEIRO	4308409	0,00001848	66.952,91
RS	FORQUETINHA	4308433	0,00002337	84.669,35
RS	FORTALEZA DOS VALOS	4308458	0,00001865	67.568,82
RS	GARIBALDI	4308607	0,00013293	481.604,47
RS	GARRUCHOS	4308656	0,00000639	23.150,93
RS	GAURAMA	4308706	0,00003788	137.238,98
RS	GENTIL	4308854	0,00000693	25.107,34
RS	GETULIO VARGAS	4308904	0,00004476	162.165,17
RS	GIRUA	4309001	0,00005508	199.554,46
RS	GRAMADO	4309100	0,00039457	1.429.524,37
RS	GRAMADO DOS LOUREIROS	4309126	0,00000987	35.758,94
RS	GUAPORE	4309407	0,00011038	399.905,97
RS	GUARANI DAS MISSOES	4309506	0,00002702	97.893,27
RS	HERVEIRAS	4309571	0,00001051	38.077,66
RS	HORIZONTINA	4309605	0,00019233	696.810,25
RS	IBARAMA	4309753	0,00001393	50.468,29
RS	IBIACA	4309803	0,00003033	109.885,38
RS	ILOPOLIS	4310306	0,00001598	57.895,43
RS	IPE	4310439	0,00004374	158.469,72
RS	IPIRANGA DO SUL	4310462	0,00001728	62.605,32
RS	IRAI	4310504	0,00003829	138.724,40
RS	ITATI	4310652	0,00001423	51.555,19
RS	ITATIBA DO SUL	4310702	0,00000820	29.708,54
RS	IVOTI	4310801	0,00023056	835.317,28
RS	JACUTINGA	4310900	0,00000858	31.085,28
RS	JAGUARI	4311106	0,00003010	109.052,09
RS	LINDOLFO COLLOR	4311627	0,00007308	264.768,33
RS	LINHA NOVA	4311643	0,00001037	37.570,44
RS	MAMPITUBA	4311734	0,00003569	129.304,62
RS	MANOEL VIANA	4311759	0,00003184	115.356,10
RS	MARATA	4311791	0,00001397	50.613,21
RS	MARQUES DE SOUZA	4312054	0,00001341	48.584,34
RS	MATA	4312104	0,00001694	61.373,50
RS	MATO QUEIMADO	4312179	0,00000902	32.679,40
RS	MONTAURI	4312351	0,00001035	37.497,98
RS	MONTE ALEGRE DOS CAMPOS	4312377	0,00004203	152.274,40
RS	MONTE BELO DO SUL	4312385	0,00001507	54.598,51
RS	MONTENEGRO	4312401	0,00023051	835.136,13
RS	MORMACO	4312427	0,00002383	86.335,92
RS	MUCUM	4312609	0,00001404	50.866,82
RS	MULITERNO	4312625	0,00000289	10.470,45
RS	NAO-ME-TOQUE	4312658	0,00015496	561.419,00
RS	NOVA ALVORADA	4312757	0,00002592	93.907,98
RS	NOVA BOA VISTA	4312955	0,00001051	38.077,66
RS	NOVA BRESCIA	4313003	0,00001101	39.889,15
RS	NOVA PADUA	4313086	0,00000535	19.383,01
RS	NOVA ROMA DO SUL	4313359	0,00001925	69.742,62
RS	NOVA SANTA RITA	4313375	0,00035687	1.292.937,53

DOCUMENTO ASSINADO DIGITALMENTE - PROTOCOLO:49930/2024 - 10/10/2024 - 13:22 - U4DN-10UM-K904-5337





RS	NOVO CABRAIS	4313391	0,00003647	132.130,56
RS	NOVO XINGU	4313466	0,00000852	30.867,90
RS	OSORIO	4313508	0,00019173	694.636,46
RS	PARAISO DO SUL	4314027	0,00002277	82.495,55
RS	PASSO DO SOBRADO	4314076	0,00002038	73.836,60
RS	PASSO FUNDO	4314100	0,00117142	4.244.046,53
RS	PEDRAS ALTAS	4314175	0,00002304	83.473,76
RS	PINHAL DA SERRA	4314464	0,00002193	79.452,24
RS	PIRATINI	4314605	0,00004275	154.882,95
RS	PORTO LUCENA	4315008	0,00000830	30.070,84
RS	PORTO VERA CRUZ	4315073	0,00000483	17.499,06
RS	POUSO NOVO	4315131	0,00001412	51.156,66
RS	PRESIDENTE LUCENA	4315149	0,00001550	56.156,39
RS	PROGRESSO	4315156	0,00003490	126.442,46
RS	PUTINGA	4315206	0,00000941	34.092,36
RS	QUINZE DE NOVEMBRO	4315354	0,00002105	76.264,00
RS	REDENTORA	4315404	0,00003158	114.414,12
RS	RIO DOS INDIOS	4315552	0,00001391	50.395,83
RS	RIO GRANDE DO SUL	43	0,02594396	93.994.786,95
RS	RODEIO BONITO	4315909	0,00002564	92.893,54
RS	ROQUE GONZALES	4316303	0,00004719	170.969,04
RS	SAGRADA FAMILIA	4316428	0,00000833	30.179,53
RS	SALTO DO JACUI	4316451	0,00003125	113.218,53
RS	SANTA CLARA DO SUL	4316758	0,00002695	97.639,66
RS	SANTA ROSA	4317202	0,00023267	842.961,79
RS	SANTA VITORIA DO PALMAR	4317301	0,00025854	936.688,62
RS	SANTANA DO LIVRAMENTO	4317103	0,00036090	1.307.538,19
RS	SANTIAGO	4317400	0,00031797	1.152.003,10
RS	SANTO ANGELO	4317509	0,00040178	1.455.646,15
RS	SANTO ANTONIO DA PATRULHA	4317608	0,00023284	843.577,70
RS	SANTO ANTONIO DO PALMA	4317558	0,00000767	27.788,36
RS	SANTO AUGUSTO	4317806	0,00005037	182.490,16
RS	SANTO CRISTO	4317905	0,00012059	436.896,73
RS	SAO JERONIMO	4318408	0,00010577	383.203,98
RS	SAO JORGE	4318440	0,00001004	36.374,85
RS	SAO JOSE DAS MISSOES	4318457	0,00002514	91.082,05
RS	SAO JOSE DO HORTENCIO	4318481	0,00004370	158.324,80
RS	SAO JOSE DO SUL	4318614	0,00001969	71.336,73
RS	SAO LOURENCO DO SUL	4318804	0,00028732	1.040.958,37
RS	SAO LUIZ GONZAGA	4318903	0,00010917	395.522,15
RS	SAO MARTINHO	4319109	0,00005277	191.185,34
RS	SAO MIGUEL DAS MISSOES	4319158	0,00006351	230.096,29
RS	SAO PAULO DAS MISSOES	4319307	0,00002764	100.139,53
RS	SAO PEDRO DA SERRA	4319356	0,00003091	111.986,72
RS	SAO PEDRO DO BUTIA	4319372	0,00001677	60.757,59
RS	SAO SEPE	4319604	0,00015868	574.896,54
RS	SAO VALENTIM DO SUL	4319711	0,00000623	22.571,25
RS	SAO VENDELINO	4319752	0,00002290	82.966,54
RS	SAO VICENTE DO SUL	4319802	0,00005720	207.235,20
RS	SAPUCAIA DO SUL	4320008	0,00128044	4.639.025,23
RS	SARANDI	4320107	0,00020461	741.300,61
RS	SEDE NOVA	4320230	0,00001564	56.663,61
RS	SELBACH	4320305	0,00001403	50.830,59
RS	SENTINELA DO SUL	4320354	0,00002576	93.328,30
RS	SERAFINA CORREA	4320404	0,00013888	503.161,28
RS	SERIO	4320453	0,00001126	40.794,90
RS	SERTAO	4320503	0,00001690	61.228,58
RS	SETE DE SETEMBRO	4320578	0,00000700	25.360,95
RS	SEVERIANO DE ALMEIDA	4320602	0,00000875	31.701,19
RS	SOLEDADE	4320800	0,00016545	599.424,20
RS	TABAI	4320859	0,00005714	207.017,82
RS	TAPEJARA	4320909	0,00016389	593.772,33
RS	TAQUARA	4321204	0,00053766	1.947.938,45
RS	TAVARES	4321352	0,00001631	59.091,02
RS	TERRA DE AREIA	4321436	0,00010439	378.204,25
RS	TOROPI	4321493	0,00001506	54.562,28
RS	TRAMANDAI	4321600	0,00023830	863.359,25
RS	TRAVESSEIRO	4321626	0,00000977	35.396,64
RS	TRES ARROIOS	4321634	0,00000590	21.375,66
RS	TRES CACHOEIRAS	4321667	0,00004512	163.469,45
RS	TRES COROAS	4321709	0,00033342	1.207.978,35
RS	TRES DE MAIO	4321808	0,00009048	327.808,41
RS	TRES FORQUILHAS	4321832	0,00001278	46.301,85
RS	TRINDADE DO SUL	4321956	0,00006905	250.167,67
RS	TUPARENDI	4322301	0,00002914	105.574,02
RS	UBIRETAMA	4322343	0,00000596	21.593,04
RS	URUGUAIANA	4322400	0,00082294	2.981.505,91
RS	VALE REAL	4322541	0,00005677	205.677,32
RS	VERANOPOLIS	4322806	0,00009646	349.473,91
RS	VIADUTOS	4322905	0,00001836	66.518,15
RS	VIAMAO	4323002	0,00092659	3.357.029,14
RS	VICENTE DUTRA	4323101	0,00002366	85.720,02
RS	VICTOR GRAEFF	4323200	0,00003140	113.761,98
RS	VILA LANGARO	4323358	0,00002070	74.995,96
RS	VILA MARIA	4323408	0,00002808	101.733,65
RS	VISTA ALEGRE	4323507	0,00001696	61.445,96
RS	WESTFALIA	4323770	0,00001424	51.591,42
SC	ABDON BATISTA	4200051	0,00001179	42.715,09
SC	ABELARDO LUZ	4200101	0,00021267	770.501,93
SC	AGRONOMICA	4200309	0,00004439	160.824,66
SC	AGUAS FRIAS	4200556	0,00001482	53.692,76
SC	AGUAS MORNAS	4200606	0,00004654	168.614,10
SC	ALTO BELA VISTA	4200754	0,00001435	51.989,95
SC	ANITA GARIBALDI	4201000	0,00006223	225.458,86
SC	ANITAPOLIS	4201109	0,00001204	43.620,84
SC	APIUNA	4201257	0,00013143	476.169,98
SC	ARABUTA	4201273	0,00003949	143.072,00
SC	ARAQUARI	4201307	0,00030328	1.098.781,33
SC	BELMONTE	4202156	0,00001330	48.185,81
SC	BIGUACU	4202305	0,00042265	1.531.258,02
SC	BOCAINA DO SUL	4202438	0,00002657	96.262,93

DOCUMENTO ASSINADO DIGITALMENTE - PROTOCOLO:49930/2024 - 10/10/2024 - 13:22 - U4DN-10UM-K904-5337





SC	BOMBINHAS	4202453	0,00015944	577.650,01
SC	BOTUVERA	4202701	0,00004153	150.462,90
SC	BRUSQUE	4202909	0,00118650	4.298.681,26
SC	CACADOR	4203006	0,00069905	2.532.653,30
SC	CAIBI	4203105	0,00004395	159.230,54
SC	CAMBORIU	4203204	0,00060642	2.197.055,45
SC	CATANDUVAS	4204004	0,00010059	364.436,87
SC	CAXAMBU DO SUL	4204103	0,00003544	128.398,87
SC	CERRO NEGRO	4204178	0,00001192	43.186,08
SC	CHAPADAO DO LAGEADO	4204194	0,00001293	46.845,30
SC	CHAPECO	4204202	0,00104350	3.780.593,26
SC	CORONEL FREITAS	4204400	0,00004064	147.238,44
SC	CORREIA PINTO	4204558	0,00015456	559.969,81
SC	CORUPA	4204509	0,00018950	686.557,18
SC	CRICIUMA	4204608	0,00072845	2.639.169,29
SC	CUNHA PORA	4204707	0,00004185	151.622,26
SC	CURITIBANOS	4204806	0,00014258	516.566,35
SC	DESCANSO	4204905	0,00003085	111.769,34
SC	DIONISIO CERQUEIRA	4205001	0,00005612	203.322,37
SC	DONA EMMA	4205100	0,00001475	53.439,15
SC	ENTRE RIOS	4205175	0,00001338	48.475,65
SC	FLOR DO SERTAO	4205357	0,00001056	38.258,81
SC	FLORIANOPOLIS	4205407	0,00154075	5.582.126,55
SC	FORQUILHINHA	4205456	0,00028623	1.037.009,30
SC	GALVAO	4205605	0,00003332	120.718,13
SC	GAROPABA	4205704	0,00029565	1.071.137,90
SC	GOVERNADOR CELSO RAMOS	4206009	0,00022031	798.181,60
SC	GRAVATAL	4206207	0,00006165	223.357,52
SC	GUABIRUBA	4206306	0,00033873	1.227.216,44
SC	GUARUJA DO SUL	4206603	0,00003112	112.747,54
SC	HERVAL DOESTE	4206702	0,00017583	637.030,87
SC	IBIRAMA	4206900	0,00017448	632.139,83
SC	IMARUI	4207205	0,00008296	300.563,50
SC	IMBITUBA	4207304	0,00017618	638.298,92
SC	IMBUIA	4207403	0,00005494	199.047,24
SC	INDAIAL	4207502	0,00073350	2.657.465,41
SC	IPORA DO OESTE	4207650	0,00007975	288.933,70
SC	ITA	4208005	0,00003906	141.514,11
SC	ITAIOPOLIS	4208104	0,00008210	297.447,73
SC	ITAPEMA	4208302	0,00089367	3.237.760,21
SC	ITAPOA	4208450	0,00018781	680.434,33
SC	JACINTO MACHADO	4208708	0,00010825	392.189,00
SC	JUPIA	4209177	0,00000761	27.570,98
SC	LACERDOPOLIS	4209201	0,00001954	70.793,28
SC	LAGUNA	4209409	0,00015211	551.093,47
SC	LAJEADO GRANDE	4209458	0,00002091	75.756,78
SC	LAURENTINO	4209508	0,00003458	125.283,10
SC	LEBON REGIS	4209706	0,00005615	203.431,06
SC	LINDOIA DO SUL	4209854	0,00003670	132.963,85
SC	LUZERNA	4210035	0,00007561	273.934,51
SC	MACIEIRA	4210050	0,00000934	33.838,76
SC	MAFRA	4210100	0,00021304	771.842,44
SC	MASSARANDUBA	4210605	0,00015848	574.171,94
SC	MELEIRO	4210803	0,00007475	270.818,73
SC	MODELO	4210902	0,00003128	113.327,22
SC	MONDAI	4211009	0,00004970	180.062,75
SC	MONTE CARLO	4211058	0,00012625	457.402,87
SC	MORRO GRANDE	4211256	0,00001238	44.852,65
SC	NAVEGANTES	4211306	0,00074842	2.711.520,46
SC	OURO VERDE	4211850	0,00001983	71.843,95
SC	PAIAL	4211876	0,00001858	67.315,21
SC	PAINEL	4211892	0,00001259	45.613,48
SC	PALHOCA	4211900	0,00084688	3.068.240,36
SC	PAPANDUVA	4212205	0,00007475	270.818,73
SC	PARAISO	4212239	0,00001726	62.532,86
SC	PASSO DE TORRES	4212254	0,00010604	384.182,18
SC	PEDRAS GRANDES	4212403	0,00002607	94.451,43
SC	PENHA	4212502	0,00027215	985.997,56
SC	PERITIBA	4212601	0,00002701	97.857,04
SC	PESCARIA BRAVA	4212650	0,00005066	183.540,83
SC	PETROLANDIA	4212700	0,00002749	99.596,08
SC	PIRATUBA	4213104	0,00003587	129.956,76
SC	PONTE ALTA	4213302	0,00001819	65.902,24
SC	PORTO BELO	4213500	0,00017279	626.016,97
SC	PRAIA GRANDE	4213807	0,00003953	143.216,92
SC	PRESIDENTE CASTELLO BRANCO	4213906	0,00001789	64.815,35
SC	PRESIDENTE GETULIO	4214003	0,00015926	576.997,87
SC	RANCHO QUEIMADO	4214300	0,00001548	56.083,93
SC	RIO DO CAMPO	4214508	0,00004301	155.824,93
SC	RIO DO SUL	4214805	0,00043966	1.592.885,13
SC	RIO DOS CEDROS	4214706	0,00010851	393.130,98
SC	RIO FORTUNA	4214904	0,00004965	179.881,61
SC	SANGAO	4215455	0,00003747	135.753,55
SC	SANTA ROSA DO SUL	4215653	0,00010981	397.840,87
SC	SANTO AMARO DA IMPERATRIZ	4215703	0,00015726	569.751,89
SC	SAO CARLOS	4216008	0,00007633	276.543,06
SC	SAO CRISTOVAO DO SUL	4216057	0,00005600	202.887,61
SC	SAO FRANCISCO DO SUL	4216206	0,00047433	1.718.494,30
SC	SAO JOAO DO ITAPERIU	4216354	0,00005249	190.170,91
SC	SAO JOAO DO OESTE	4216255	0,00001846	66.880,45
SC	SAO JOAO DO SUL	4216404	0,00010953	396.826,43
SC	SAO JOSE	4216602	0,00078585	2.847.129,09
SC	SAO JOSE DO CERRITO	4216800	0,00004192	151.875,87
SC	SAO LOURENCO DO OESTE	4216909	0,00031254	1.132.330,25
SC	SAO LUDGERO	4217006	0,00012950	469.177,60
SC	SAO MARTINHO	4217105	0,00001159	41.990,49
SC	SAO MIGUEL DA BOA VISTA	4217154	0,00001526	55.286,87
SC	SCHROEDER	4217402	0,00009673	350.452,12
SC	SEARA	4217501	0,00013983	506.603,12
SC	SIDEROPOLIS	4217600	0,00008910	322.808,68
SC	SOMBRIO	4217709	0,00027418	993.352,24
SC	TAIO	4217808	0,00016037	581.019,40
SC	TIGRINHOS	4217956	0,00002479	89.814,00
SC	TIMBE DO SUL	4218103	0,00002256	81.734,72
SC	TREZE DE MAIO	4218400	0,00004272	154.774,26

DOCUMENTO ASSINADO DIGITALMENTE - PROTOCOLO:49930/2024 - 10/10/2024 - 13:22 - U4DN-10UM-K904-5337





SC	TREZE ILIAS	4218509	0,00006383	231.255,65
SC	TURVO	4218806	0,00004319	156.477,07
SC	UNIAO DO OESTE	4218855	0,00002281	82.640,47
SC	URUBICI	4218905	0,00004384	158.832,02
SC	URUPEMA	4218954	0,00001836	66.518,15
SC	URUSSANGA	4219002	0,00012552	454.758,09
SC	VARGEAO	4219101	0,00003852	139.557,69
SC	VARGEM	4219150	0,00001056	38.258,81
SC	VIDAL RAMOS	4219200	0,00002313	83.799,83
SC	VIDEIRA	4219309	0,00026829	972.012,81
SC	WITMARSUM	4219408	0,00001784	64.634,20
SC	XAVANTINA	4219606	0,00002093	75.829,24
SC	XAXIM	4219705	0,00037036	1.341.811,71
SC	ZORTEA	4219853	0,00006666	241.508,72
SE	ARACAJU	2800308	0,00129997	4.709.782,28
SE	ARAUJA	2800407	0,00006429	232.922,22
SE	AREIA BRANCA	2800506	0,00024444	885.604,42
SE	BARRA DOS COQUEIROS	2800605	0,00019237	696.955,17
SE	BREJO GRANDE	2800704	0,00013241	479.720,51
SE	CANHOPA	2801108	0,00005307	192.272,24
SE	CARIRA	2801405	0,00011487	416.173,21
SE	CRISTINAPOLIS	2801702	0,00012780	463.018,51
SE	DIVINA PASTORA	2802007	0,00004050	146.731,22
SE	ESTANCIA	2802106	0,00067259	2.436.788,90
SE	GARARU	2802403	0,00005100	184.772,65
SE	INDIAROBA	2802809	0,00024972	904.733,83
SE	ITABAIANA	2802908	0,00038974	1.412.025,31
SE	ITABI	2803104	0,00002489	90.176,30
SE	ITAPORANGA DAJUDA	2803203	0,00041984	1.521.077,41
SE	JAPARATUBA	2803302	0,00008969	324.946,25
SE	LAGARTO	2803500	0,00099905	3.619.551,21
SE	MALHADA DOS BOIS	2803807	0,00003098	112.240,32
SE	NOSSA SENHORA APARECIDA	2804458	0,00003812	138.108,50
SE	NOSSA SENHORA DO SOCORRO	2804805	0,00147665	5.349.892,70
SE	PEDRA MOLE	2805000	0,00003826	138.615,71
SE	PINHAO	2805208	0,00003185	115.392,33
SE	POCO REDONDO	2805406	0,00017600	637.646,78
SE	RIACHUELO	2805901	0,00013081	473.923,72
SE	RIBEIROPOLIS	2806008	0,00005586	202.380,39
SE	SANTA LUZIA DO ITANHY	2806305	0,00012449	451.026,41
SE	SANTANA DO SAO FRANCISCO	2806404	0,00005152	186.656,60
SE	SAO CRISTOVAO	2806701	0,00062165	2.252.233,63
SE	SAO FRANCISCO	2806909	0,00002429	88.002,50
SE	SAO MIGUEL DO ALEIXO	2807006	0,00001893	68.583,26
SE	SIMAO DIAS	2807105	0,00018516	670.833,39
SE	SIRIRI	2807204	0,00010840	392.732,45
SE	UMBAUBA	2807600	0,00013050	472.800,59
SP	ADAMANTINA	3500105	0,00009382	339.909,21
SP	ARACATUBA	3502804	0,00120925	4.381.104,35
SP	ARACOIABA DA SERRA	3502903	0,00038575	1.397.569,57
SP	ARAMINA	3503000	0,00004155	150.535,36
SP	ARARAQUARA	3503208	0,00122795	4.448.854,32
SP	ARARAS	3503307	0,00101415	3.674.258,41
SP	BARBOSA	3505104	0,00005816	210.713,28
SP	BARRETOS	3505500	0,00050219	1.819.430,88
SP	BATAIS	3505906	0,00029875	1.082.369,18
SP	BEBEDOURO	3506102	0,00029255	1.059.906,62
SP	BIRIGUI	3506508	0,00037333	1.352.572,00
SP	BOA ESPERANCA DO SUL	3506706	0,00007507	271.978,09
SP	BOCAINA	3506805	0,00004004	145.064,64
SP	BRAGANCA PAULISTA	3507605	0,00063051	2.284.333,35
SP	BRAUNA	3507704	0,00002357	85.393,95
SP	BREJO ALEGRE	3507753	0,00001160	42.026,72
SP	CABRALIA PAULISTA	3508306	0,00001929	69.887,54
SP	CABREUVA	3508405	0,00029588	1.071.971,19
SP	CACAPAVA	3508504	0,00066304	2.402.189,32
SP	CAJATI	3509254	0,00012466	451.642,31
SP	CAMPOS NOVOS PAULISTA	3509809	0,00004530	164.121,59
SP	CAPELA DO ALTO	3510302	0,00026759	969.476,71
SP	CASTILHO	3511003	0,00008454	306.287,83
SP	CHARQUEADA	3511706	0,00008762	317.446,65
SP	COLINA	3512001	0,00022996	833.143,48
SP	CORDEIROPOLIS	3512407	0,00023037	834.628,91
SP	CORONEL MACEDO	3512605	0,00001637	59.308,40
SP	COSMOPOLIS	3512803	0,00031131	1.127.873,97
SP	CRAVINHOS	3513108	0,00030017	1.087.513,83
SP	CRISTAIS PAULISTA	3513207	0,00009242	334.837,02
SP	DIADEMA	3513801	0,00094467	3.422.532,85
SP	DOBRADA	3514007	0,00002118	76.734,99
SP	DRACENA	3514403	0,00029783	1.079.036,02
SP	ECHAPORA	3514700	0,00005346	193.685,21
SP	GAVIAO PEIXOTO	3516853	0,00006773	245.385,32
SP	GLICERIO	3517109	0,00001804	65.358,79
SP	GUARA	3517703	0,00018962	686.991,94
SP	GUARACI	3517901	0,00005759	208.648,17
SP	GUARARAPES	3518206	0,00015419	558.629,30
SP	GUARIBA	3518602	0,00043597	1.579.516,28
SP	GUARUJA	3518701	0,00105271	3.813.961,02
SP	GUARULHOS	3518800	0,00739713	26.799.750,63
SP	HERCULANDIA	3519006	0,00003447	124.884,57
SP	HOLAMBRA	3519055	0,00018674	676.557,72
SP	HORTOLANDIA	3519071	0,00186583	6.759.889,14
SP	IACANGA	3519105	0,00012905	467.547,25
SP	IBIUNA	3519709	0,00062684	2.271.036,97
SP	IGARACU DO TIETE	3520004	0,00015838	573.809,64
SP	ILHA SOLTEIRA	3520442	0,00008369	303.208,29
SP	INDAIATUBA	3520509	0,00009188	3.593.574,35
SP	IPAUSSU	3520905	0,00009124	330.561,89
SP	IPERO	3521002	0,00040809	1.478.507,24
SP	IPEUNA	3521101	0,00003063	110.972,28
SP	ITAI	3521804	0,00012404	449.396,06
SP	ITAOCA	3522158	0,00001195	43.294,77
SP	ITAPEVA	3522406	0,00105779	3.832.365,83
SP	ITAPEVI	3522505	0,00213022	7.717.772,27
SP	ITATINGA	3523503	0,00009455	342.553,99
SP	ITIRAPINA	3523602	0,00009249	335.090,63

DOCUMENTO ASSINADO DIGITALMENTE - PROTOCOLO:49930/2024 - 10/10/2024 - 13:22 - U4DN-10UM-K904-5337





SP	ITU	3523909	0,00062844	2.276.833,76
SP	ITUPEVA	3524006	0,00056420	2.044.092,68
SP	JALES	3524808	0,00016038	581.055,63
SP	JARINU	3525201	0,00032778	1.187.544,66
SP	JAU	3525300	0,00074655	2.704.745,47
SP	JUQUITIBA	3526209	0,00008284	300.128,74
SP	LIMEIRA	3526902	0,00172742	6.258.430,67
SP	LINDOIA	3527009	0,00004013	145.390,71
SP	LOUVEIRA	3527306	0,00047859	1.733.928,25
SP	LUCELIA	3527405	0,00007083	256.616,60
SP	MAIRIPORA	3528502	0,00065441	2.370.922,89
SP	MARACAI	3528809	0,00004210	152.528,01
SP	MARILIA	3529005	0,00135394	4.905.315,22
SP	MARINOPOLIS	3529104	0,00000607	21.991,57
SP	MIRACATU	3529906	0,00007905	286.397,60
SP	MIRANTE DO PARANAPANEMA	3530201	0,00004640	168.106,88
SP	MOGI DAS CRUZES	3530607	0,00120469	4.364.583,51
SP	MOGI MIRIM	3530805	0,00033337	1.207.797,20
SP	MONTE AZUL PAULISTA	3531506	0,00015464	560.259,65
SP	NAZARE PAULISTA	3532405	0,00012333	446.823,73
SP	NHANDEARA	3532603	0,00005693	206.256,99
SP	NOVA LUZITANIA	3533304	0,00001059	38.367,50
SP	NOVA ODESSA	3533403	0,00039795	1.441.770,09
SP	OURINHOS	3534708	0,00035469	1.285.039,41
SP	PALMARES PAULISTA	3535101	0,00004146	150.209,29
SP	PALMEIRA DOESTE	3535200	0,00002715	98.364,26
SP	PANORAMA	3535408	0,00006038	218.756,32
SP	PARANAPANEMA	3535804	0,00022232	805.463,82
SP	PARDINHO	3536109	0,00010140	367.371,50
SP	PARISI	3536257	0,00001474	53.402,92
SP	PATROCINIO PAULISTA	3536307	0,00006144	222.596,69
SP	PAULINIA	3536505	0,00106844	3.870.950,70
SP	PEDREIRA	3537107	0,00015601	565.223,15
SP	PEDRINHAS PAULISTA	3537156	0,00001207	43.729,53
SP	PENAPOLIS	3537305	0,00036921	1.337.645,27
SP	PILAR DO SUL	3537909	0,00023105	837.092,55
SP	PINDORAMA	3538105	0,00013276	480.988,56
SP	PIRACICABA	3538709	0,00277082	10.038.661,62
SP	PIRAPOZINHO	3539202	0,00008791	318.497,32
SP	PIRASSUNUNGA	3539301	0,00018304	663.152,65
SP	PONTAL	3540200	0,00034154	1.237.397,05
SP	PORANGABA	3540507	0,00006325	229.154,31
SP	PORTO FELIZ	3540606	0,00029847	1.081.354,74
SP	POTIRENDABA	3540804	0,00018829	682.173,36
SP	PRESIDENTE EPITACIO	3541307	0,00009487	343.713,35
SP	REGINOPOLIS	3542503	0,00002349	85.104,11
SP	RIBEIRA	3542800	0,00001575	57.062,14
SP	RIBEIRAO PRETO	3543402	0,00139609	5.058.024,38
SP	RINCAO	3543709	0,00007274	263.536,51
SP	RIO CLARO	3543907	0,00130236	4.718.441,24
SP	RIO DAS PEDRAS	3544004	0,00034504	1.250.077,52
SP	ROSANA	3544251	0,00008989	325.670,85
SP	SALTINHO	3545159	0,00003248	117.674,81
SP	SANTA CRUZ DA CONCEICAO	3546207	0,00001432	51.881,26
SP	SANTA CRUZ DA ESPERANCA	3546256	0,00001430	51.808,80
SP	SANTA FE DO SUL	3546603	0,00021784	789.232,81
SP	SANTA GERTRUDES	3546702	0,00030249	1.095.919,17
SP	SANTA MARIA DA SERRA	3547007	0,00002987	108.218,80
SP	SANTO ANDRE	3547809	0,00177389	6.426.791,15
SP	SAO BERNARDO DO CAMPO	3548708	0,00262644	9.515.573,88
SP	SAO JOAO DA BOA VISTA	3549102	0,00050466	1.828.379,68
SP	SAO JOSE DO BARREIRO	3549607	0,00002479	89.814,00
SP	SAO JOSE DO RIO PRETO	3549805	0,00157135	5.692.990,14
SP	SAO MANUEL	3550100	0,00026306	953.064,55
SP	SAO PAULO	3550308	0,05121292	185.544.053,60
SP	SAO PEDRO	3550407	0,00017734	642.501,59
SP	SAO ROQUE	3550605	0,00042677	1.546.184,75
SP	SAO SEBASTIAO	3550704	0,00049672	1.799.613,11
SP	SARAPUI	3551108	0,00004195	151.984,56
SP	SOROCABA	3552205	0,00429766	15.570.392,34
SP	TAGUAI	3553005	0,00011898	431.063,71
SP	TARABAI	3553906	0,00005126	185.714,62
SP	TARUMA	3553955	0,00007290	264.116,19
SP	TAUBATE	3554102	0,00148491	5.379.818,62
SP	TEODORO SAMPAIO	3554300	0,00008307	300.962,03
SP	TIETE	3554508	0,00019280	698.513,06
SP	TUIUTI	3554953	0,00007113	257.703,50
SP	TUPA	3555000	0,00016738	606.416,58
SP	TURIUBA	3555208	0,00000703	25.469,64
SP	VARZEA PAULISTA	3556503	0,00077905	2.822.492,74
TO	ABREULANDIA	1700251	0,00003311	119.957,30
TO	ALMAS	1700400	0,00007174	259.913,52
TO	ANANAS	1701002	0,00008426	305.273,39
TO	ANGICO	1701051	0,00001383	50.105,99
TO	APARECIDA DO RIO NEGRO	1701101	0,00004521	163.795,52
TO	ARAGOMINAS	1701309	0,00002728	98.835,25
TO	ARAGUACEMA	1701903	0,00003257	118.000,88
TO	ARAGUACU	1702000	0,00004251	154.013,43
TO	ARAGUAINA	1702109	0,00139156	5.041.612,22
TO	AXIXA DO TOCANTINS	1702901	0,00010058	364.400,64
TO	BANDEIRANTES DO TOCANTINS	1703057	0,00005130	185.859,54
TO	BARRA DO OURO	1703073	0,00004793	173.650,06
TO	BARROLANDIA	1703107	0,00002117	76.698,76
TO	BRASILANDIA DO TOCANTINS	1703602	0,00001255	45.468,56
TO	BURITI DO TOCANTINS	1703800	0,00010049	364.074,57
TO	CACHEIRINHA	1703826	0,00001276	46.229,39
TO	CAMPOS LINDOS	1703842	0,00011296	409.253,30
TO	CARIRI DO TOCANTINS	1703867	0,00005642	204.409,27
TO	CASEARA	1703909	0,00004669	169.157,55

DOCUMENTO ASSINADO DIGITALMENTE - PROTOCOLO:49930/2024 - 10/10/2024 - 13:22 - U4DN-10UM-K904-5337





TO	CENTENARIO	1704105	0,00001431	51.845,03
TO	CHAPADA DE AREIA	1704600	0,00001316	47.678,59
TO	CONCEICAO DO TOCANTINS	1705607	0,00002260	81.879,64
TO	DARCINOPOLIS	1706506	0,00005908	214.046,43
TO	DIANOPOLIS	1707009	0,00018385	666.087,27
TO	DOIS IRMAOS DO TOCANTINS	1707207	0,00002784	100.864,13
TO	DUERE	1707306	0,00001730	62.677,78
TO	ESPERANTINA	1707405	0,00006725	243.646,28
TO	FATIMA	1707553	0,00003429	124.232,43
TO	FILADELFIA	1707702	0,00007042	255.131,17
TO	FORMOSO DO ARAGUAIA	1708205	0,00017311	627.176,33
TO	FORTALEZA DO TABOCAO	1708254	0,00002108	76.372,69
TO	GUARAI	1709302	0,00010137	367.262,81
TO	GURUPI	1709500	0,00063679	2.307.085,75
TO	ITACAJA	1710508	0,00002547	92.277,63
TO	ITAGUATINS	1710706	0,00003104	112.457,70
TO	ITAPORA DO TOCANTINS	1711100	0,00001374	49.779,92
TO	JUARINA	1711803	0,00001737	62.931,39
TO	LAGOA DA CONFUSAO	1711902	0,00015206	550.912,32
TO	LAJEADO	1712009	0,00004981	180.461,28
TO	MAURILANDIA DO TOCANTINS	1712801	0,00002739	99.233,78
TO	MIRACEMA DO TOCANTINS	1713205	0,00006510	235.856,85
TO	MURICILANDIA	1713957	0,00001657	60.032,99
TO	NATIVIDADE	1714203	0,00007198	260.783,04
TO	NOVO ACORDO	1715101	0,00004475	162.128,94
TO	OLIVEIRA DE FATIMA	1715507	0,00000708	25.650,79
TO	PALMEIRANTE	1715705	0,00005869	212.633,46
TO	PALMEIRAS DO TOCANTINS	1713809	0,00003233	117.131,37
TO	PARAISO DO TOCANTINS	1716109	0,00036206	1.311.740,87
TO	PAU DARCO	1716307	0,00003905	141.477,88
TO	PEIXE	1716604	0,00004357	157.853,81
TO	PONTE ALTA DO TOCANTINS	1717909	0,00006682	242.088,40
TO	PORTO NACIONAL	1718204	0,00057081	2.068.040,67
TO	PRESIDENTE KENNEDY	1718402	0,00001240	44.925,11
TO	PUGMIL	1718451	0,00001264	45.794,63
TO	RECURSOLANDIA	1718501	0,00005761	208.720,63
TO	RIO DOS BOIS	1718709	0,00002707	98.074,42
TO	RIO SONO	1718758	0,00002392	86.661,99
TO	SAMPAIO	1718808	0,00005944	215.350,71
TO	SANTA MARIA DO TOCANTINS	1718881	0,00002748	99.559,85
TO	SANTA TEREZINHA DO TOCANTINS	1720002	0,00001522	55.141,95
TO	SAO FELIX DO TOCANTINS	1720150	0,00000778	28.186,89
TO	SAO MIGUEL DO TOCANTINS	1720200	0,00018880	684.021,09
TO	SAO SEBASTIAO DO TOCANTINS	1720309	0,00002348	85.067,88
TO	SAO VALERIO	1720499	0,00002811	101.842,33
TO	SITIO NOVO DO TOCANTINS	1720804	0,00015940	577.505,09
TO	SUCUPIRA	1720853	0,00001621	58.728,72
TO	TAGUATINGA	1720903	0,00007926	287.158,43
TO	TALISMA	1720978	0,00002360	85.502,64
TO	TOCANTINOPOLIS	1721208	0,00019215	696.158,12
TO	TUPIRAMA	1721257	0,00001788	64.779,12
TO	XAMBIOA	1722107	0,00006105	221.183,73

Anexo VI

Portaria Interministerial MEC/MF nº xx, de xx de dezembro de 2023

Cronograma de Desembolso da Complementação da União-VAAR ao Fundeb no Ano de 2024 (art. 16 da Lei nº 14.113/2020)

UF	Ente Federado	Código IBGE	Janeiro	Fevereiro	Março	Abril	Maio	Junho	Julho	Agosto	Setembro	Outubro	Novembro	Dezembro	Janeiro/2025	Total
AC	BRASILEIA	1200104	20.574,98	22.632,48	24.689,97	26.747,47	28.804,97	30.862,47	30.862,47	32.919,96	32.919,96	32.919,96	32.919,96	32.919,96	61.724,93	411.499,55
AC	BUJARI	1200138	10.979,48	12.077,43	13.175,38	14.273,32	15.371,27	16.469,22	16.469,22	17.567,17	17.567,17	17.567,17	17.567,17	17.567,17	32.938,44	219.589,61
AC	CAPIXABA	1200179	30.532,77	33.586,05	36.639,33	39.692,61	42.745,88	45.799,16	45.799,16	48.852,44	48.852,44	48.852,44	48.852,44	48.852,44	91.598,32	610.655,48
AC	EPITACIOLANDIA	1200252	35.347,73	38.882,50	42.417,28	45.952,05	49.486,82	53.021,60	53.021,60	56.556,37	56.556,37	56.556,37	56.556,37	56.556,37	106.043,20	706.954,64
AC	FEIJÓ	1200302	40.546,73	44.601,40	48.656,07	52.710,74	56.765,42	60.820,09	60.820,09	64.874,76	64.874,76	64.874,76	64.874,76	64.874,76	121.640,18	810.934,54
AC	MANCIO LIMA	1200336	39.631,92	43.595,11	47.558,31	51.521,50	55.484,69	59.447,88	59.447,88	63.411,07	63.411,07	63.411,07	63.411,07	63.411,07	118.895,76	792.638,42
AC	MARECHAL THAUMATURGO	1200351	31.675,83	34.843,41	38.010,99	41.178,58	44.346,16	47.513,74	47.513,74	50.681,33	50.681,33	50.681,33	50.681,33	50.681,33	95.027,48	633.516,57
AC	PLACIDO DE CASTRO	1200385	27.732,20	30.505,42	33.278,64	36.051,86	38.825,08	41.598,30	41.598,30	44.371,52	44.371,52	44.371,52	44.371,52	44.371,52	83.196,60	554.644,01
AC	PORTO WALTER	1200393	21.611,15	23.772,27	25.933,38	28.094,50	30.255,62	32.416,73	32.416,73	34.577,85	34.577,85	34.577,85	34.577,85	34.577,85	64.833,46	432.223,07
AC	RIO BRANCO	1200401	284.330,68	312.763,75	341.196,82	369.629,89	398.062,96	426.496,03	426.496,03	454.929,09	454.929,09	454.929,09	454.929,09	454.929,09	852.992,05	5.686.613,67
AC	RODRIGUES ALVES	1200427	32.786,28	36.064,90	39.343,53	42.622,16	45.900,79	49.179,41	49.179,41	52.458,04	52.458,04	52.458,04	52.458,04	52.458,04	98.358,83	655.725,51
AC	SANTA ROSA DO PURUS	1200435	28.464,04	31.310,45	34.156,85	37.003,26	39.849,66	42.696,07	42.696,07	45.542,47	45.542,47	45.542,47	45.542,47	45.542,47	85.392,13	569.280,90
AC	SENA MADUREIRA	1200500	69.206,41	76.127,05	83.047,70	89.968,34	96.888,98	103.809,62	103.809,62	110.730,26	110.730,26	110.730,26	110.730,26	110.730,26	207.619,24	1.384.128,27
AC	SENADOR GUIOMARD	1200450	31.096,15	34.205,76	37.315,38	40.424,99	43.534,61	46.644,22	46.644,22	49.753,84	49.753,84	49.753,84	49.753,84	49.753,84	93.288,45	621.922,99
AC	TARAUACA	1200609	51.861,33	57.047,47	62.233,60	67.419,73	72.605,87	77.792,00	77.792,00	82.978,13	82.978,13	82.978,13	82.978,13	82.978,13	155.584,00	1.037.226,68
AC	XAPURI	1200708	19.741,69	21.715,86	23.690,03	25.664,20	27.638,36	29.612,53	29.612,53	31.586,70	31.586,70	31.586,70	31.586,70	31.586,70	59.225,07	394.833,78
AL	ALAGOAS	27	2.103.044,21	2.313.348,64	2.523.653,06	2.733.957,48	2.944.261,90	3.154.566,32	3.154.566,32	3.364.870,74	3.364.870,74	3.364.870,74	3.364.870,74	3.364.870,74	6.309.132,64	42.060.884,29
AL	AGUA BRANCA	2700102	31.424,03	34.566,43	37.708,84	40.851,24	43.993,64	47.136,05	47.136,05	50.278,45	50.278,45	50.278,45	50.278,45	50.278,45	94.272,09	628.480,61
AL	ANADIA	2700201	18.832,32	20.715,55	22.598,78	24.482,01	26.365,25	28.248,48	28.248,48	30.131,71	30.131,71	30.131,71	30.131,71	30.131,71	56.496,95	376.646,36
AL	ARAPIRACA	2700300	372.983,51	410.281,86	447.580,21	484.878,57	522.176,92	559.475,27	559.475,27	596.773,62	596.773,62	596.773,62	596.773,62	596.773,62	1.118.950,54	7.459.670,24
AL	ATALAIA	2700409	61.761,16	67.937,28	74.113,40	80.289,51	86.465,63	92.641,74	92.641,74	98.817,86	98.817,86	98.817,86	98.817,86	98.817,86	185.283,49	1.235.223,25
AL	BARRA DE SAO MIGUEL	2700607	29.431,38	32.374,52	35.317,66	38.260,80	41.203,94	44.147,08	44.147,08	47.090,21	47.090,21	47.090,21	47.090,21	47.090,21	88.294,15	588.627,68
AL	BELEM	2700805	12.394,26	13.633,69	14.873,11	16.112,54	17.351,96	18.591,39	18.591,39	19.830,81	19.830,81	19.830,81	19.830,81	19.830,81	37.182,78	247.885,18
AL	BELO MONTE	2700904	12.881,55	14.169,71	15.457,86	16.746,02	18.034,17	19.322,33	19.322,33	20.610,48	20.610,48	20.610,48	20.610,48	20.610,48	38.644,66	257.631,04
AL	BOCA DA MATA	2701001	42.861,82	47.148,00	51.434,18	55.720,37	60.006,55	64.292,73	64.292,73	68.578,91	68.578,91	68.578,91	68.578,91	68.578,91	128.585,46	857.236,39
AL	BRANQUINHA	2701100	18.919,27	20.811,20	22.703,12	24.595,05	26.486,98	28.378,90	28.378,90	30.270,83	30.270,83	30.270,83	30.270,83	30.270,83	56.757,81	378.385,39
AL	CAMPESTRE	2701357	10.470,45	11.517,49	12.564,54	13.611,58	14.658,63	15.705,67	15.705,67	16.752,72	16.752,72	16.752,72	16.752,72	16.752,72	31.411,35	209.409,00
AL	CAMPO ALEGRE	2701407	67.855,04	74.640,54	81.426,04	88.211,55	94.997,05	101.782,56	101.782,56	108.568,06	108.568,06	108.568,06	108.568,06	108.568,06	203.565,11	1.357.100,74
AL	COITE DO NOIA	2702009	15.328,88	16.861,77	18.394,66	19.927,55	21.460,44	22.993,33	22.993,33	24.526,21	24.526,21	24.526,21	24.526,21	24.526,21	45.986,65	306.577,67
AL	COQUEIRO SECO	2702207	17.167,55	18.884,31	20.601,06	22.317,82	24.034,57	25.751,33	25.751,33	27.468,08	27.468,08	27.468,08	27.468,08	27.468,08	51.502,66	343.351,05
AL	CRAIBAS	2702355	91.196,17	100.315,79	109.435,40	118.555,02	127.674,64	136.794,25	136.794,25	145.913,87	145.913,87	145.913,87	145.913,87	145.913,87	273.588,51	1.823.923,39
AL	FELIZ DESERTO	2702702	6.459,80	7.105,78	7.751,76	8.397,74	9.043,72	9.689,69	9.689,69	10.335,67	10.335,67	10.335,67	10.335,67	10.335,67	19.379,39	129.195,93



DOCUMENTO ASSINADO DIGITALMENTE - PROTOCOLO:49930/2024 - 10/10/2024 - 13:22 - U4DN-10UM-K904-5337





BA	BAIXA GRANDE	2902609	40.646,36	44.711,00	48.775,63	52.840,27	56.904,90	60.969,54	60.969,54	65.034,17	65.034,17	65.034,17	65.034,17	65.034,17	121.939,08	812.927,18
BA	BANZAE	2902658	33.610,51	36.971,56	40.332,61	43.693,66	47.054,71	50.415,76	50.415,76	53.776,81	53.776,81	53.776,81	53.776,81	53.776,81	100.831,52	672.210,13
BA	BARRA	2902708	64.567,17	71.023,89	77.480,60	83.937,32	90.394,04	96.850,76	96.850,76	103.307,47	103.307,47	103.307,47	103.307,47	103.307,47	193.701,51	1.291.343,42
BA	BARRA DA ESTIVA	2902807	25.422,54	27.964,80	30.507,05	33.049,30	35.591,56	38.133,81	38.133,81	40.676,07	40.676,07	40.676,07	40.676,07	40.676,07	76.267,63	508.450,85
BA	BARRA DO CHOCA	2902906	50.423,01	55.465,31	60.507,61	65.549,91	70.592,21	75.634,51	75.634,51	80.676,81	80.676,81	80.676,81	80.676,81	80.676,81	151.269,02	1.008.460,12
BA	BARRA DO MENDES	2903003	14.854,27	16.339,70	17.825,13	19.310,55	20.795,98	22.281,41	22.281,41	23.766,83	23.766,83	23.766,83	23.766,83	23.766,83	45.562,81	297.085,43
BA	BARRA DO ROCHA	2903102	16.100,58	17.710,64	19.320,70	20.930,76	22.540,81	24.150,87	24.150,87	25.760,93	25.760,93	25.760,93	25.760,93	25.760,93	48.301,74	322.011,62
BA	BARREIRAS	2903201	342.325,74	376.558,32	410.790,89	445.023,47	479.256,04	513.488,62	513.488,62	547.721,19	547.721,19	547.721,19	547.721,19	547.721,19	1.026.977,23	6.846.514,90
BA	BARRO PRETO	2903300	13.399,64	14.739,60	16.079,57	17.419,53	18.759,50	20.099,46	20.099,46	21.439,42	21.439,42	21.439,42	21.439,42	21.439,42	40.198,92	267.992,80
BA	BARROCAS	2903276	18.200,11	20.020,12	21.840,13	23.660,14	25.480,15	27.300,16	27.300,16	29.120,17	29.120,17	29.120,17	29.120,17	29.120,17	54.600,32	364.002,11
BA	BELMONTE	2903409	25.197,92	27.717,71	30.237,50	32.757,29	35.277,08	37.796,88	37.796,88	40.316,67	40.316,67	40.316,67	40.316,67	40.316,67	75.593,75	503.958,33
BA	BELO CAMPO	2903508	26.900,72	29.590,80	32.280,87	34.970,94	37.661,01	40.351,09	40.351,09	43.041,16	43.041,16	43.041,16	43.041,16	43.041,16	80.702,17	538.014,47
BA	BOA NOVA	2903706	35.983,57	39.581,92	43.180,28	46.778,64	50.376,99	53.975,35	53.975,35	57.573,71	57.573,71	57.573,71	57.573,71	57.573,71	107.950,70	719.671,34
BA	BOA VISTA DO TUPIM	2903805	21.105,75	23.216,32	25.326,90	27.437,47	29.548,04	31.658,62	31.658,62	33.769,19	33.769,19	33.769,19	33.769,19	33.769,19	63.317,24	422.114,92
BA	BOM JESUS DA LAPA	2903904	87.781,50	96.559,65	105.337,80	114.115,95	122.894,10	131.672,25	131.672,25	140.450,40	140.450,40	140.450,40	140.450,40	140.450,40	263.344,50	1.755.629,98
BA	BONINAL	2904001	36.693,67	40.363,04	44.032,41	47.701,78	51.371,14	55.040,51	55.040,51	58.709,88	58.709,88	58.709,88	58.709,88	58.709,88	110.081,02	733.873,47
BA	BONITO	2904050	39.414,54	43.356,00	47.297,45	51.238,90	55.180,36	59.121,81	59.121,81	63.063,27	63.063,27	63.063,27	63.063,27	63.063,27	118.243,62	788.290,83
BA	BOQUIRA	2904100	41.360,09	45.496,10	49.632,11	53.768,12	57.904,13	62.040,13	62.040,13	66.176,14	66.176,14	66.176,14	66.176,14	66.176,14	124.080,27	827.201,77
BA	BREJOLANDIA	2904407	8.713,30	9.584,63	10.455,96	11.327,29	12.198,62	13.069,95	13.069,95	13.941,28	13.941,28	13.941,28	13.941,28	13.941,28	26.139,89	174.265,97
BA	BROTAS DE MACAUBAS	2904506	12.959,45	14.255,39	15.551,34	16.847,28	18.143,22	19.439,17	19.439,17	20.735,11	20.735,11	20.735,11	20.735,11	20.735,11	38.878,34	259.188,92
BA	BRUMADO	2904605	136.557,85	150.213,64	163.869,43	177.525,21	191.181,00	204.836,78	204.836,78	218.492,57	218.492,57	218.492,57	218.492,57	218.492,57	409.673,56	2.731.157,09
BA	BUERAREMA	2904704	14.629,65	16.092,61	17.555,58	19.018,54	20.481,50	21.944,47	21.944,47	23.407,43	23.407,43	23.407,43	23.407,43	23.407,43	43.888,94	292.592,92
BA	BURITIRAMA	2904753	52.571,44	57.828,58	63.085,73	68.342,87	73.600,02	78.857,16	78.857,16	84.114,31	84.114,31	84.114,31	84.114,31	84.114,31	157.714,32	1.051.428,82
BA	CABACEIRAS DO PARAGUACU	2904852	22.696,24	24.965,86	27.235,49	29.505,11	31.774,74	34.044,36	34.044,36	36.313,98	36.313,98	36.313,98	36.313,98	36.313,98	68.088,72	453.924,80
BA	CACHOEIRA	2904902	27.848,14	30.632,95	33.417,76	36.202,58	38.987,39	41.772,20	41.772,20	44.557,02	44.557,02	44.557,02	44.557,02	44.557,02	83.544,41	556.962,72
BA	CACULE	2905008	54.939,07	60.432,97	65.926,88	71.420,79	76.914,69	82.408,60	82.408,60	87.902,51	87.902,51	87.902,51	87.902,51	87.902,51	164.817,20	1.098.781,33
BA	CAEM	2905107	12.941,33	14.235,46	15.529,60	16.823,73	18.117,86	19.412,00	19.412,00	20.706,13	20.706,13	20.706,13	20.706,13	20.706,13	38.823,99	258.826,62
BA	CAFETITE	2905206	46.050,05	50.655,06	55.260,06	59.865,07	64.470,07	69.075,08	69.075,08	73.680,09	73.680,09	73.680,09	73.680,09	73.680,09	138.150,16	921.001,07
BA	CAIRU	2905404	60.902,51	66.992,76	73.083,02	79.173,27	85.263,52	91.353,77	91.353,77	97.444,02	97.444,02	97.444,02	97.444,02	97.444,02	182.707,54	1.218.050,27
BA	CAMACARI	2905701	461.596,49	507.756,14	553.915,79	600.075,43	646.235,08	692.394,73	692.394,73	738.554,38	738.554,38	738.554,38	738.554,38	738.554,38	1.384.789,46	9.231.929,76
BA	CAMAMU	2905800	42.124,54	46.336,99	50.549,45	54.761,90	58.974,36	63.186,81	63.186,81	67.399,26	67.399,26	67.399,26	67.399,26	67.399,26	126.373,62	842.490,81
BA	CAMPO FORMOSO	2906006	77.336,41	85.070,05	92.803,69	100.537,33	108.270,97	116.004,61	116.004,61	123.738,26	123.738,26	123.738,26	123.738,26	123.738,26	232.009,23	1.546.728,20
BA	CANAPOLIS	2906105	11.600,82	12.760,91	13.920,99	15.081,07	16.241,15	17.401,24	17.401,24	18.561,32	18.561,32	18.561,32	18.561,32	18.561,32	34.802,47	232.016,48
BA	CANARANA	2906204	65.280,90	71.808,99	78.337,08	84.865,17	91.393,26	97.921,35	97.921,35	104.449,44	104.449,44	104.449,44	104.449,44	104.449,44	195.842,70	1.305.618,01
BA	CANDEAL	2906402	7.135,48	7.849,03	8.562,58	9.276,13	9.989,68	10.703,23	10.703,23	11.416,78	11.416,78	11.416,78	11.416,78	11.416,78	21.406,45	142.709,70
BA	CANDEIA	2906600	28.110,80	30.921,88	33.732,96	36.544,04	39.355,12	42.166,20	42.166,20	44.977,29	44.977,29	44.977,29	44.977,29	44.977,29	84.332,41	562.216,06
BA	CANDIDO SALES	2906709	27.447,80	30.192,57	32.937,35	35.682,13	38.426,91	41.171,69	41.171,69	43.916,47	43.916,47	43.916,47	43.916,47	43.916,47	82.343,39	548.955,91
BA	CANUDOS	2906824	43.963,21	48.359,53	52.755,85	57.152,17	61.548,49	65.944,81	65.944,81	70.341,13	70.341,13	70.341,13	70.341,13	70.341,13	131.889,63	879.264,19
BA	CAPIM GROSSO	2906873	73.363,80	80.700,18	88.036,56	95.372,94	102.709,32	110.045,70	110.045,70	117.382,08	117.382,08	117.382,08	117.382,08	117.382,08	220.091,39	1.467.275,96
BA	CARAVELAS	2906907	25.920,70	28.512,77	31.104,84	33.696,91	36.288,98	38.881,06	38.881,06	41.473,13	41.473,13	41.473,13	41.473,13	41.473,13	77.762,11	518.414,08
BA	CARDEAL DA SILVA	2907004	26.038,45	28.642,30	31.246,14	33.849,99	36.453,83	39.057,68	39.057,68	41.661,52	41.661,52	41.661,52	41.661,52	41.661,52	77.115,35	520.769,02
BA	CASTRO ALVES	2907301	72.150,10	79.365,10	86.580,11	93.795,12	101.010,13	108.225,14	108.225,14	115.440,15	115.440,15	115.440,15	115.440,15	115.440,15	216.450,29	1.443.001,90
BA	CATOLANDIA	2907400	4.722,57	5.194,83	5.667,09	6.139,34	6.611,60	7.083,86	7.083,86	7.556,11	7.556,11	7.556,11	7.556,11	7.556,11	14.167,71	94.451,43
BA	CATU	2907509	38.816,75	42.698,42	46.580,10	50.461,77	54.343,45	58.225,12	58.225,12	62.106,80	62.106,80	62.106,80	62.106,80	62.106,80	116.450,24	776.334,95
BA	CATURAMA	2907558	25.799,33	28.379,27	30.959,20	33.539,13	36.119,07	38.699,00	38.699,00	41.278,93	41.278,93	41.278,93	41.278,93	41.278,93	77.398,00	515.986,67
BA	CHORROCHO	2907707	33.596,01	36.955,62	40.315,22	43.674,82	47.034,42	50.394,02	50.394,02	53.753,62	53.753,62	53.753,62	53.753,62	53.753,62	100.788,04	671.920,29
BA	CICERO DANTAS	2907806	122.716,21	134.987,83	147.259,45	159.531,07	171.802,69	184.074,31	184.074,31	196.345,93	196.345,93	196.345,93	196.345,93	196.345,93	368.148,63	2.454.324,19
BA	CIPO	2907905	61.125,33	67.237,86	73.350,39	79.462,93	85.575,46	91.687,99	91.687,99	97.800,52	97.800,52	97.800,52	97.800,52	97.800,52	183.375,98	1.222.506,55
BA	COCOS	2908101	42.046,65	46.251,31	50.455,98	54.660,64	58.865,30	63.069,97	63.							





BA	ITAUIPE	2915502	23.121,94	25.434,14	27.746,33	30.058,52	32.370,72	34.682,91	34.682,91	36.995,11	36.995,11	36.995,11	36.995,11	36.995,11	69.365,83	462.438,83
BA	ITAMARAJU	2915601	65.170,40	71.687,44	78.204,48	84.721,52	91.238,56	97.755,60	97.755,60	104.272,64	104.272,64	104.272,64	104.272,64	104.272,64	195.511,20	1.303.407,98
BA	ITANHÉM	2916005	20.910,10	23.001,11	25.092,13	27.183,14	29.274,15	31.365,16	31.365,16	33.456,17	33.456,17	33.456,17	33.456,17	33.456,17	62.730,31	418.202,09
BA	ITAPEBI	2916302	10.551,97	11.607,16	12.662,36	13.717,56	14.772,75	15.827,95	15.827,95	16.883,15	16.883,15	16.883,15	16.883,15	16.883,15	31.655,90	211.039,35
BA	ITAPITANGA	2916609	19.830,45	21.813,50	23.796,54	25.779,59	27.762,63	29.745,68	29.745,68	31.728,72	31.728,72	31.728,72	31.728,72	31.728,72	59.491,36	396.609,05
BA	ITIRUCU	2916906	8.887,20	9.775,92	10.664,64	11.553,36	12.442,08	13.330,80	13.330,80	14.219,52	14.219,52	14.219,52	14.219,52	14.219,52	26.661,61	177.744,04
BA	ITIUBA	2917003	46.292,79	50.922,07	55.551,35	60.180,63	64.809,91	69.439,19	69.439,19	74.068,47	74.068,47	74.068,47	74.068,47	74.068,47	138.878,38	925.855,88
BA	ITORORO	2917102	16.861,41	18.547,55	20.233,69	21.919,83	23.605,97	25.292,11	25.292,11	26.978,26	26.978,26	26.978,26	26.978,26	26.978,26	50.584,23	337.228,19
BA	ITUACU	2917201	47.147,82	51.862,60	56.577,38	61.292,17	66.006,95	70.721,73	70.721,73	75.436,51	75.436,51	75.436,51	75.436,51	75.436,51	141.443,46	942.956,40
BA	ITUBERA	2917300	24.232,39	26.655,63	29.078,87	31.502,11	33.925,34	36.348,58	36.348,58	38.771,82	38.771,82	38.771,82	38.771,82	38.771,82	72.697,17	484.647,78
BA	JABORANDI	2917359	9.925,19	10.917,71	11.910,23	12.902,75	13.895,27	14.887,78	14.887,78	15.880,30	15.880,30	15.880,30	15.880,30	15.880,30	29.775,57	198.503,79
BA	JACARACI	2917409	12.180,50	13.398,55	14.616,60	15.834,65	17.052,70	18.270,75	18.270,75	19.488,80	19.488,80	19.488,80	19.488,80	19.488,80	36.541,51	243.610,05
BA	JAGUAQUARA	2917607	101.800,67	111.980,74	122.160,80	132.340,87	142.520,94	152.701,01	152.701,01	162.881,07	162.881,07	162.881,07	162.881,07	162.881,07	305.402,01	2.036.013,41
BA	JAGUARARI	2917706	28.976,70	31.874,37	34.772,04	37.669,71	40.567,38	43.465,05	43.465,05	46.362,72	46.362,72	46.362,72	46.362,72	46.362,72	86.930,10	579.533,97
BA	JAGUARIBE	2917805	23.515,04	25.866,54	28.218,04	30.569,55	32.921,05	35.272,55	35.272,55	37.624,06	37.624,06	37.624,06	37.624,06	37.624,06	70.545,11	470.300,73
BA	JEQUIE	2918001	143.323,79	157.656,17	171.988,55	186.320,93	200.653,31	214.985,69	214.985,69	229.318,07	229.318,07	229.318,07	229.318,07	229.318,07	429.971,38	2.866.475,88
BA	JEREMOABO	2918100	45.377,99	49.915,79	54.453,59	58.991,38	63.529,18	68.066,98	68.066,98	72.604,78	72.604,78	72.604,78	72.604,78	72.604,78	136.133,96	907.559,76
BA	JIQUIRICA	2918209	59.199,71	65.119,68	71.039,65	76.959,62	82.879,59	88.799,56	88.799,56	94.719,53	94.719,53	94.719,53	94.719,53	94.719,53	177.599,12	1.183.994,13
BA	JITAUNA	2918308	32.838,81	36.122,69	39.406,57	42.690,45	45.974,33	49.258,21	49.258,21	52.542,09	52.542,09	52.542,09	52.542,09	52.542,09	98.516,43	656.776,18
BA	JOAO DOURADO	2918357	60.167,05	66.183,75	72.200,45	78.217,16	84.233,86	90.250,57	90.250,57	96.267,27	96.267,27	96.267,27	96.267,27	96.267,27	180.501,14	1.203.340,91
BA	JUAZEIRO	2918407	520.901,26	572.991,39	625.081,51	677.171,64	729.261,77	781.351,89	781.351,89	833.442,02	833.442,02	833.442,02	833.442,02	833.442,02	1.562.703,78	10.418.025,23
BA	JUCURUCU	2918456	11.198,67	12.318,54	13.438,41	14.558,27	15.678,14	16.798,01	16.798,01	17.917,87	17.917,87	17.917,87	17.917,87	17.917,87	33.596,01	223.973,43
BA	JUSSARA	2918506	36.717,22	40.388,95	44.060,67	47.732,39	51.404,11	55.075,83	55.075,83	58.747,56	58.747,56	58.747,56	58.747,56	58.747,56	110.151,67	734.344,46
BA	LAFAIETE COUTINHO	2918704	6.939,84	7.633,83	8.327,81	9.021,80	9.715,78	10.409,76	10.409,76	11.103,75	11.103,75	11.103,75	11.103,75	11.103,75	20.819,53	138.796,86
BA	LAGOA REAL	2918753	23.984,21	26.382,64	28.781,06	31.179,48	33.577,90	35.976,32	35.976,32	38.374,74	38.374,74	38.374,74	38.374,74	38.374,74	71.952,64	479.684,28
BA	LAJE	2918803	27.560,11	30.316,12	33.072,13	35.828,14	38.584,15	41.340,16	41.340,16	44.096,17	44.096,17	44.096,17	44.096,17	44.096,17	82.680,32	551.202,16
BA	LAJEDAO	2918902	10.269,37	11.296,31	12.323,25	13.350,19	14.377,12	15.404,06	15.404,06	16.431,00	16.431,00	16.431,00	16.431,00	16.431,00	30.808,12	205.387,48
BA	LAMARAO	2919108	12.086,30	13.294,94	14.503,57	15.712,20	16.920,83	18.129,46	18.129,46	19.338,09	19.338,09	19.338,09	19.338,09	19.338,09	36.258,91	241.726,10
BA	LAPAO	2919157	70.501,63	77.551,80	84.601,96	91.652,12	98.702,29	105.752,45	105.752,45	112.802,61	112.802,61	112.802,61	112.802,61	112.802,61	211.504,90	1.410.032,67
BA	LENCOIS	2919306	17.580,57	19.338,63	21.096,69	22.854,75	24.612,80	26.370,86	26.370,86	28.128,92	28.128,92	28.128,92	28.128,92	28.128,92	52.741,72	351.611,48
BA	LIVRAMENTO DE NOSSA SENHORA	2919504	75.733,24	83.306,56	90.879,88	98.453,21	106.026,53	113.599,85	113.599,85	121.173,18	121.173,18	121.173,18	121.173,18	121.173,18	227.199,71	1.514.664,71
BA	LUIS EDUARDO MAGALHAES	2919553	161.574,62	177.732,08	193.889,55	210.047,01	226.204,47	242.361,93	242.361,93	258.519,39	258.519,39	258.519,39	258.519,39	258.519,39	484.723,86	3.231.492,43
BA	MACAJUBA	2919603	14.542,69	15.996,96	17.451,23	18.905,50	20.359,77	21.814,04	21.814,04	23.268,31	23.268,31	23.268,31	23.268,31	23.268,31	43.628,08	290.853,88
BA	MACARANI	2919702	18.895,72	20.785,29	22.674,86	24.564,44	26.454,01	28.343,58	28.343,58	30.233,15	30.233,15	30.233,15	30.233,15	30.233,15	56.687,16	377.914,41
BA	MACAUBAS	2919801	84.564,28	93.020,71	101.477,14	109.933,57	118.389,99	126.846,42	126.846,42	135.302,85	135.302,85	135.302,85	135.302,85	135.302,85	253.692,84	1.691.285,62
BA	MACURURE	2919900	21.776,00	23.953,60	26.131,20	28.308,80	30.486,40	32.664,00	32.664,00	34.841,60	34.841,60	34.841,60	34.841,60	34.841,60	65.328,00	435.520,00
BA	MAETINGA	2919959	6.773,19	7.450,50	8.127,82	8.805,14	9.482,46	10.159,78	10.159,78	10.837,10	10.837,10	10.837,10	10.837,10	10.837,10	20.319,56	135.463,71
BA	MAIQUINIQUE	2920007	11.245,77	12.370,35	13.494,92	14.619,50	15.744,08	16.868,66	16.868,66	17.993,23	17.993,23	17.993,23	17.993,23	17.993,23	33.737,31	224.915,41
BA	MAIRI	2920106	17.189,29	18.908,22	20.627,15	22.346,08	24.065,01	25.783,94	25.783,94	27.502,86	27.502,86	27.502,86	27.502,86	27.502,86	51.567,87	343.785,81
BA	MALHADA	2920205	43.370,85	47.707,93	52.045,02	56.382,10	60.719,19	65.056,27	65.056,27	69.393,36	69.393,36	69.393,36	69.393,36	69.393,36	130.112,55	867.417,00
BA	MANOEL VITORINO	2920403	16.388,61	18.027,47	19.666,33	21.305,19	22.944,05	24.582,91	24.582,91	26.221,77	26.221,77	26.221,77	26.221,77	26.221,77	49.165,83	327.772,18
BA	MARACAS	2920502	61.384,37	67.522,81	73.661,25	79.799,68	85.938,12	92.076,56	92.076,56	98.214,99	98.214,99	98.214,99	98.214,99	98.214,99	184.153,11	1.227.687,43
BA	MARCIONILIO SOUZA	2920809	13.809,04	15.189,94	16.570,85	17.951,75	19.332,65	20.713,56	20.713,56	22.094,46	22.094,46	22.094,46	22.094,46	22.094,46	41.427,11	276.180,76
BA	MASCOTE	2920908	14.904,99	16.395,49	17.885,99	19.376,49	20.866,99	22.357,49	22.357,49	23.847,99	23.847,99	23.847,99	23.847,99	23.847,99	44.714,98	298.099,87
BA	MATA DE SAO JOAO	2921005	143.126,34	157.438,97	171.751,61	186.064,24	200.376,88	214.689,51	214.689,51	229.002,15	229.002,15	229.002,15	229.002,15	229.002,15	429.379,02	2.862.526,81
BA	MATINA	2921054	13.039,15	14.343,07	15.646,98	16.950,90	18.254,81	19.558,73	19.558,73	20.862,64	20.862,64	20.862,64	20.862,64	20.862,64	39.117,46	260.783,04
BA	MEDEIROS NETO	2921104	24.556,65	27.012,31	29.467,98	31.923,64	34.379,31	36.834,97	36.834,97	39.290,64	39.290,64	39.290,64	39.290,64	39.290,64	73.669,94	491.132,94
BA	MIGUEL CALMON	2921203	24.864,60	27.351,06	29.837,52	32.323,98	34.810,44	37.296,90	37.296,90	39.783,36	39.783,36	39.783,36	39.783,36	39.783,36	74.593,80	497.292,03
BA	MIRANGABA	2921401	18.663,85	20.530,23	22.396,62	24.263,00	26.129,39	27.995,77	27.995,77	29.862,16	29.862,16	29.862,16	29.862,16	29.862,16	55.991,55	373.276,97
BA	MIRANTE	2921450	9.809,25	10.790,18	11.771,10	12.752,03	13.732,96	14.713,88	14.713,88	15.694,81	15.694,81	15.694,81	15.694,81	15.694,81	29.427,76	196.185,07
BA	MONTE SANTO	2921500	71.825,84	79.008,42	86.191,00	93.373,59	100.556,17	107.738,76	107.738,76	114.921,34	114.921,34	114.921,34	114.921,34	114.921,34	215.477,51	1.436.516,75
BA	MORRO DO CHAPEU	2921708	36.530,64	40.183,70	43.836,77	47.489,83	51.142,89	54.795,96	54.795,96	58.449,02	58.449,02	58.449,02	58.449,02	58.449,02	109.591,92	730.612,78
BA	MORTUGABA	2921807	24.473,32	26.920,65	29.367,98	31.815,31	34.262,65	36.709,98	36.709							



BA POTIRAGUA	2925402	12.816,34	14.097,97	15.379,61	16.661,24	17.942,87	19.224,51	19.224,51	20.506,14	20.506,14	20.506,14	20.506,14	20.506,14	38.449,01	256.326,76
BA PRADO	2925501	42.298,44	46.528,29	50.758,13	54.987,98	59.217,82	63.447,67	63.447,67	67.677,51	67.677,51	67.677,51	67.677,51	67.677,51	126.895,33	845.968,88
BA PRESIDENTE DUTRA	2925600	31.413,16	34.554,48	37.695,79	40.837,11	43.978,43	47.119,74	47.119,74	50.261,06	50.261,06	50.261,06	50.261,06	50.261,06	94.239,48	628.263,23
BA PRESIDENTE TANCREDO NEVES	2925758	32.728,31	36.001,14	39.273,97	42.546,80	45.819,63	49.092,46	49.092,46	52.365,29	52.365,29	52.365,29	52.365,29	52.365,29	98.184,92	654.566,16
BA QUEIMADAS	2925808	29.092,63	32.001,90	34.911,16	37.820,42	40.729,69	43.638,95	43.638,95	46.548,21	46.548,21	46.548,21	46.548,21	46.548,21	87.277,90	581.852,68
BA REMANSO	2926004	43.943,28	48.337,61	52.731,94	57.126,27	61.520,60	65.914,92	65.914,92	70.309,25	70.309,25	70.309,25	70.309,25	70.309,25	131.829,85	878.865,66
BA RETIROLANDIA	2926103	13.415,94	14.757,54	16.099,13	17.440,73	18.782,32	20.123,91	20.123,91	21.465,51	21.465,51	21.465,51	21.465,51	21.465,51	40.247,83	268.318,87
BA RIACHAO DO JACUIPE	2926301	23.752,34	26.127,58	28.502,81	30.878,05	33.253,28	35.628,51	35.628,51	38.003,75	38.003,75	38.003,75	38.003,75	38.003,75	71.257,03	475.046,85
BA RIBEIRA DO AMPARO	2926509	39.302,23	43.232,45	47.162,67	51.092,90	55.023,12	58.953,34	58.953,34	62.883,57	62.883,57	62.883,57	62.883,57	62.883,57	117.906,69	786.044,57
BA RIBEIRA DO POMBAL	2926608	138.054,15	151.859,57	165.664,98	179.470,40	193.275,81	207.081,23	207.081,23	220.886,64	220.886,64	220.886,64	220.886,64	220.886,64	414.162,45	2.761.083,01
BA RIO DE CONTAS	2926707	25.422,54	27.964,80	30.507,05	33.049,30	35.591,56	38.133,81	38.133,81	40.676,07	40.676,07	40.676,07	40.676,07	40.676,07	76.267,63	508.450,85
BA RIO REAL	2927002	37.624,78	41.387,26	45.149,74	48.912,22	52.674,70	56.437,17	56.437,17	60.199,65	60.199,65	60.199,65	60.199,65	60.199,65	112.874,35	752.495,66
BA RUY BARBOSA	2927200	28.391,59	31.230,74	34.069,90	36.909,06	39.748,22	42.587,38	42.587,38	45.426,54	45.426,54	45.426,54	45.426,54	45.426,54	85.174,76	567.831,70
BA SALVADOR	2927408		2.143.947,81	2.338.852,15	2.533.756,50	2.728.660,84	2.923.565,19	2.923.565,19	3.118.469,54	3.118.469,54	3.118.469,54	3.118.469,54	3.118.469,54	5.847.130,38	38.980.869,20
BA SANTA BRIGIDA	2927606	17.796,14	19.575,76	21.355,37	23.134,98	24.914,60	26.694,21	26.694,21	28.473,83	28.473,83	28.473,83	28.473,83	28.473,83	53.388,43	355.922,84
BA SANTA CRUZ CABRALIA	2927705	96.744,78	106.419,26	116.093,74	125.768,22	135.442,70	145.117,18	145.117,18	154.791,65	154.791,65	154.791,65	154.791,65	154.791,65	290.234,35	1.934.895,67
BA SANTA INES	2927903	31.456,64	34.602,30	37.747,96	40.893,63	44.039,29	47.184,96	47.184,96	50.330,62	50.330,62	50.330,62	50.330,62	50.330,62	94.369,91	629.132,74
BA SANTA TERESINHA	2928505	11.698,64	12.868,51	14.038,37	15.208,24	16.378,10	17.547,97	17.547,97	18.717,83	18.717,83	18.717,83	18.717,83	18.717,83	35.095,93	233.972,89
BA SANTALUZ	2928000	40.005,09	44.005,60	48.006,11	52.006,62	56.007,13	60.007,63	60.007,63	64.008,14	64.008,14	64.008,14	64.008,14	64.008,14	120.015,27	800.101,79
BA SANTANA	2928208	24.562,08	27.018,29	29.474,50	31.930,71	34.386,91	36.843,12	36.843,12	39.299,33	39.299,33	39.299,33	39.299,33	39.299,33	73.686,24	491.241,63
BA SANTO AMARO	2928604	123.348,42	135.683,26	148.018,11	160.352,95	172.687,79	185.022,63	185.022,63	197.357,47	197.357,47	197.357,47	197.357,47	197.357,47	370.045,26	2.466.968,43
BA SANTO ANTONIO DE JESUS	2928703	154.363,05	169.799,36	185.235,66	200.671,97	216.108,28	231.544,58	231.544,58	246.980,89	246.980,89	246.980,89	246.980,89	246.980,89	463.089,16	3.087.261,07
BA SAO DOMINGOS	2928950	18.969,99	20.866,99	22.763,99	24.660,99	26.557,99	28.454,99	28.454,99	30.351,99	30.351,99	30.351,99	30.351,99	30.351,99	56.909,97	379.399,83
BA SAO FRANCISCO DO CONDE	2929206	46.377,93	51.015,73	55.653,52	60.291,31	64.929,11	69.566,90	69.566,90	74.204,69	74.204,69	74.204,69	74.204,69	74.204,69	139.133,80	927.558,68
BA SAO GABRIEL	2929255	19.893,85	21.883,24	23.872,63	25.862,01	27.851,40	29.840,78	29.840,78	31.830,17	31.830,17	31.830,17	31.830,17	31.830,17	59.681,56	397.877,10
BA SAO GONCALO DOS CAMPOS	2929305	67.521,72	74.273,89	81.026,07	87.778,24	94.530,41	101.282,58	101.282,58	108.034,75	108.034,75	108.034,75	108.034,75	108.034,75	202.565,16	1.350.434,43
BA SAO JOSE DA VITORIA	2929354	15.662,20	17.228,42	18.794,64	20.360,86	21.927,08	23.493,30	23.493,30	25.059,52	25.059,52	25.059,52	25.059,52	25.059,52	46.986,60	313.243,98
BA SAO JOSE DO JACUIPE	2929370	28.570,92	31.428,02	34.285,11	37.142,20	39.999,29	42.856,38	42.856,38	45.713,48	45.713,48	45.713,48	45.713,48	45.713,48	85.712,77	571.418,46
BA SAO SEBASTIAO DO PASSE	2929503	75.963,30	83.559,62	91.155,95	98.752,28	106.348,61	113.944,94	113.944,94	121.541,27	121.541,27	121.541,27	121.541,27	121.541,27	227.889,89	1.519.265,91
BA SAPEACA	2929602	95.272,04	104.799,24	114.326,44	123.853,65	133.380,85	142.908,06	142.908,06	152.435,26	152.435,26	152.435,26	152.435,26	152.435,26	285.816,11	1.905.440,74
BA SEABRA	2929909	44.714,98	49.186,48	53.657,98	58.129,47	62.600,97	67.072,47	67.072,47	71.543,97	71.543,97	71.543,97	71.543,97	71.543,97	134.144,94	894.299,61
BA SENHOR DO BONFIM	2930105	56.033,21	61.636,53	67.239,85	72.843,17	78.446,49	84.049,82	84.049,82	89.653,14	89.653,14	89.653,14	89.653,14	89.653,14	168.099,63	1.120.664,21
BA SERRA DOURADA	2930303	16.386,80	18.025,48	19.664,16	21.302,84	22.941,52	24.580,20	24.580,20	26.218,88	26.218,88	26.218,88	26.218,88	26.218,88	49.160,39	327.735,95
BA SERRA PRETA	2930402	38.242,50	42.066,75	45.891,00	49.715,25	53.539,50	57.363,75	57.363,75	61.188,01	61.188,01	61.188,01	61.188,01	61.188,01	114.727,51	764.850,06
BA SERROLANDIA	2930600	31.668,58	34.835,44	38.002,30	41.169,16	44.336,02	47.502,87	47.502,87	50.669,73	50.669,73	50.669,73	50.669,73	50.669,73	95.005,75	633.371,65
BA SITIO DO MATO	2930758	16.942,93	18.637,22	20.331,51	22.025,81	23.720,10	25.414,39	25.414,39	27.108,68	27.108,68	27.108,68	27.108,68	27.108,68	50.828,78	338.858,54
BA SITIO DO QUINTO	2930766	15.325,26	16.857,79	18.390,31	19.922,84	21.455,36	22.987,89	22.987,89	24.520,42	24.520,42	24.520,42	24.520,42	24.520,42	45.975,78	306.505,21
BA SOBRADINHO	2930774	28.674,18	31.541,60	34.409,01	37.276,43	40.143,85	43.011,27	43.011,27	45.878,69	45.878,69	45.878,69	45.878,69	45.878,69	86.022,54	573.883,57
BA TABOAS DO BREJO VELHO	2930907	25.605,50	28.166,05	30.726,60	33.287,15	35.847,70	38.408,26	38.408,26	40.968,81	40.968,81	40.968,81	40.968,81	40.968,81	76.816,51	512.110,07
BA TANHACU	2931004	20.625,70	22.688,27	24.750,84	26.813,41	28.875,98	30.938,55	30.938,55	33.001,12	33.001,12	33.001,12	33.001,12	33.001,12	61.877,10	412.513,99
BA TANQUINHO	2931103	6.668,12	7.334,93	8.001,74	8.668,55	9.335,37	10.002,18	10.002,18	10.668,99	10.668,99	10.668,99	10.668,99	10.668,99	20.004,36	133.362,37
BA TAPEROA	2931202	67.213,77	73.935,14	80.656,52	87.377,90	94.099,27	100.820,65	100.820,65	107.542,03	107.542,03	107.542,03	107.542,03	107.542,03	201.641,30	1.344.275,34
BA TEOFILANDIA	2931509	27.692,35	30.461,58	33.230,82	36.000,05	38.769,29	41.538,52	41.538,52	44.307,76	44.307,76	44.307,76	44.307,76	44.307,76	83.077,04	553.846,95
BA TERRA NOVA	2931707	11.041,07	12.145,18	13.249,29	14.353,39	15.457,50	16.561,61	16.561,61	17.665,71	17.665,71	17.665,71	17.665,71	17.665,71	33.123,21	220.821,43
BA TREMEDAL	2931806	19.363,09	21.299,40	23.235,70	25.172,01	27.108,32	29.044,63	29.044,63	30.980,94	30.980,94	30.980,94	30.980,94	30.980,94	58.089,26	387.261,73
BA UAUÁ	2932002	36.231,74	39.854,92	43.478,09	47.101,26	50.724,44	54.347,61	54.347,61	57.970,79	57.970,79	57.970,79	57.970,79	57.970,79	108.695,23	724.634,84
BA UBATA	2932309	39.409,11	43.350,02	47.290,93	51.231,84	55.172,75	59.113,66	59.113,66	63.054,57	63.054,57	63.054,57	63.054,57	63.054,57	118.227,32	788.182,14
BA UIBAI	2932408	11.899,72	13.089,69	14.279,66	15.469,64	16.659,61	17.849,58	17.849,58	19.039,55	19.039,55	19.039,55	19.039,55	19.039,55	33.699,16	237.994,41
BA UMBURANAS	2932457	15.265,48	16.792,03	18.318,58	19.845,13	21.371,67	22.898,22	22.898,22	24.424,77	24.424,77	24.424,77	24.424,77	24.424,77	45.796,44	305.309,62
BA URANDI	2932606	18.067,87	19.874,65	21.681,44	23.488,23	25.295,01	27.101								



CE	IBICUITINGA	2305332	39.184,48	43.102,93	47.021,38	50.939,83	54.858,27	58.776,72	58.776,72	62.695,17	62.695,17	62.695,17	62.695,17	62.695,17	117.553,44	783.689,63
CE	IGUATU	2305506	83.852,36	92.237,60	100.622,84	109.008,07	117.393,31	125.778,54	125.778,54	134.163,78	134.163,78	134.163,78	134.163,78	134.163,78	251.557,09	1.677.047,26
CE	IPAPORANGA	2305654	13.792,73	15.172,01	16.551,28	17.930,55	19.309,83	20.689,10	20.689,10	22.068,38	22.068,38	22.068,38	22.068,38	22.068,38	41.378,20	275.854,69
CE	IPAUMIRIM	2305704	12.390,64	13.629,70	14.868,76	16.107,83	17.346,89	18.585,95	18.585,95	19.825,02	19.825,02	19.825,02	19.825,02	19.825,02	37.171,91	247.812,73
CE	IPU	2305803	60.594,56	66.654,01	72.713,47	78.772,93	84.832,38	90.891,84	90.891,84	96.951,29	96.951,29	96.951,29	96.951,29	96.951,29	181.783,68	1.211.891,18
CE	ITAINGUA	2306256	126.194,28	138.813,71	151.433,14	164.052,57	176.672,00	189.291,42	189.291,42	201.910,85	201.910,85	201.910,85	201.910,85	201.910,85	252.388,85	2.523.885,65
CE	ITAJAÍ	2306306	55.250,64	60.775,71	66.300,77	71.825,84	77.350,90	82.875,97	82.875,97	88.401,03	88.401,03	88.401,03	88.401,03	88.401,03	165.751,93	1.105.012,88
CE	ITAREMA	2306553	98.601,57	108.461,72	118.321,88	128.182,04	138.042,19	147.902,35	147.902,35	157.762,51	157.762,51	157.762,51	157.762,51	157.762,51	295.804,70	1.972.031,35
CE	ITATIRA	2306603	98.174,05	107.991,46	117.808,87	127.626,27	137.443,68	147.261,08	147.261,08	157.078,49	157.078,49	157.078,49	157.078,49	157.078,49	294.522,16	1.963.481,09
CE	JAGUARETAMA	2306702	35.485,41	39.033,95	42.582,49	46.131,03	49.679,57	53.228,11	53.228,11	56.776,65	56.776,65	56.776,65	56.776,65	56.776,65	106.456,22	709.708,11
CE	JAGUARIBARA	2306801	38.901,89	42.792,08	46.682,27	50.572,45	54.462,64	58.352,83	58.352,83	62.243,02	62.243,02	62.243,02	62.243,02	62.243,02	116.705,66	778.037,76
CE	JAGUARIBE	2306900	56.602,02	62.262,22	67.922,42	73.582,63	79.242,83	84.903,03	84.903,03	90.563,23	90.563,23	90.563,23	90.563,23	90.563,23	169.806,06	1.132.040,41
CE	JAGUARUANA	2307007	28.009,36	30.810,30	33.611,23	36.412,17	39.213,10	42.014,04	42.014,04	44.814,97	44.814,97	44.814,97	44.814,97	44.814,97	84.028,08	560.187,19
CE	JUJOCA DE JERICOACOARA	2307254	81.807,18	89.987,90	98.168,62	106.349,34	114.530,06	122.710,77	122.710,77	130.891,49	130.891,49	130.891,49	130.891,49	130.891,49	245.421,55	1.636.143,66
CE	JUAZEIRO DO NORTE	2307304	464.315,54	510.747,10	557.178,65	603.610,21	650.041,76	696.473,32	696.473,32	742.904,87	742.904,87	742.904,87	742.904,87	742.904,87	1.392.946,63	9.286.310,88
CE	JUCAS	2307403	65.030,91	71.534,01	78.037,10	84.540,19	91.043,28	97.546,37	97.546,37	104.049,46	104.049,46	104.049,46	104.049,46	104.049,46	195.092,74	1.300.618,28
CE	LAVRAS DA MANGABEIRA	2307502	55.026,02	60.528,62	66.031,22	71.533,82	77.036,43	82.539,03	82.539,03	88.041,63	88.041,63	88.041,63	88.041,63	88.041,63	165.078,06	1.100.520,37
CE	LIMOIEIRO DO NORTE	2307601	119.819,63	131.801,59	143.783,55	155.765,51	167.747,48	179.729,44	179.729,44	191.711,40	191.711,40	191.711,40	191.711,40	191.711,40	359.458,88	2.396.392,53
CE	MARACANAÚ	2307650	518.020,98	569.823,08	621.625,18	673.427,28	725.229,37	777.031,47	777.031,47	828.833,57	828.833,57	828.833,57	828.833,57	828.833,57	1.554.062,95	10.360.419,64
CE	MARANGUAPE	2307700	213.642,47	235.006,71	256.370,96	277.735,21	299.099,45	320.463,70	320.463,70	341.827,95	341.827,95	341.827,95	341.827,95	341.827,95	640.927,40	4.272.849,32
CE	MARCO	2307809	83.551,65	91.906,82	100.261,99	108.617,15	116.972,32	125.327,48	125.327,48	133.682,65	133.682,65	133.682,65	133.682,65	133.682,65	250.654,96	1.671.033,09
CE	MASSAPE	2308005	45.071,85	49.579,03	54.086,21	58.593,40	63.100,58	67.607,77	67.607,77	72.114,95	72.114,95	72.114,95	72.114,95	72.114,95	135.215,54	901.436,90
CE	MERUOCA	2308203	25.556,59	28.112,25	30.667,91	33.223,57	35.779,23	38.334,89	38.334,89	40.890,55	40.890,55	40.890,55	40.890,55	40.890,55	76.669,78	511.131,86
CE	MILAGRES	2308302	27.467,72	30.214,49	32.961,27	35.708,04	38.454,81	41.201,58	41.201,58	43.948,35	43.948,35	43.948,35	43.948,35	43.948,35	82.403,17	549.354,44
CE	MONSENHOR TABOSA	2308609	37.994,33	41.793,76	45.593,19	49.392,63	53.192,06	56.991,49	56.991,49	60.790,93	60.790,93	60.790,93	60.790,93	60.790,93	113.982,98	759.886,56
CE	MUCAMBO	2309003	19.383,01	21.321,31	23.259,62	25.197,92	27.136,22	29.074,52	29.074,52	31.012,82	31.012,82	31.012,82	31.012,82	31.012,82	58.149,04	387.660,26
CE	NOVA RUSSAS	2309300	94.681,49	104.149,64	113.617,79	123.085,94	132.554,08	142.022,23	142.022,23	151.490,38	151.490,38	151.490,38	151.490,38	151.490,38	284.044,47	1.896.629,78
CE	NOVO ORIENTE	2309409	40.601,07	44.661,18	48.721,29	52.781,39	56.841,50	60.901,61	60.901,61	64.961,71	64.961,71	64.961,71	64.961,71	64.961,71	121.803,22	812.021,43
CE	OROS	2309508	48.173,13	52.990,44	57.807,75	62.625,07	67.442,38	72.259,69	72.259,69	77.077,00	77.077,00	77.077,00	77.077,00	77.077,00	144.519,38	963.462,54
CE	PACATUBA	2309706	164.708,51	181.179,36	197.650,21	214.121,06	230.591,91	247.062,77	247.062,77	263.533,62	263.533,62	263.533,62	263.533,62	263.533,62	494.125,53	3.294.170,21
CE	PACOTI	2309805	28.058,27	30.864,10	33.669,92	36.475,75	39.281,58	42.087,40	42.087,40	44.893,23	44.893,23	44.893,23	44.893,23	44.893,23	84.174,81	561.165,39
CE	PACUJÁ	2309904	26.561,97	29.218,17	31.874,37	34.530,57	37.186,76	39.842,96	39.842,96	42.499,16	42.499,16	42.499,16	42.499,16	42.499,16	79.685,92	531.239,47
CE	PALMACIA	2310100	23.866,47	26.253,11	28.639,76	31.026,41	33.413,05	35.799,70	35.799,70	38.186,35	38.186,35	38.186,35	38.186,35	38.186,35	71.599,40	477.329,34
CE	PARACURU	2310209	45.747,53	50.322,29	54.897,04	59.471,79	64.046,55	68.621,30	68.621,30	73.196,05	73.196,05	73.196,05	73.196,05	73.196,05	137.242,60	914.950,67
CE	PARAMBU	2310308	67.945,61	74.740,17	81.534,73	88.329,30	95.123,86	101.918,42	101.918,42	108.712,98	108.712,98	108.712,98	108.712,98	108.712,98	203.836,84	1.358.912,24
CE	PEDRA BRANCA	2310506	45.551,89	50.107,08	54.662,27	59.217,46	63.772,65	68.327,84	68.327,84	72.883,03	72.883,03	72.883,03	72.883,03	72.883,03	136.655,68	911.037,83
CE	PENAFORTE	2310605	10.649,79	11.714,77	12.779,75	13.844,72	14.909,70	15.974,68	15.974,68	17.039,66	17.039,66	17.039,66	17.039,66	17.039,66	31.949,36	212.995,76
CE	PENTECOSTE	2310704	40.548,54	44.603,39	48.658,25	52.713,10	56.767,95	60.822,81	60.822,81	64.877,66	64.877,66	64.877,66	64.877,66	64.877,66	121.645,61	810.970,77
CE	PEREIRO	2310803	59.723,23	65.695,55	71.667,87	77.640,20	83.612,52	89.584,84	89.584,84	95.557,17	95.557,17	95.557,17	95.557,17	95.557,17	179.169,69	1.194.464,58
CE	PIQUET CARNEIRO	2310902	35.358,60	38.894,46	42.430,32	45.966,18	49.502,04	53.037,90	53.037,90	56.573,76	56.573,76	56.573,76	56.573,76	56.573,76	109.075,80	707.172,01
CE	PIRES FERREIRA	2310951	24.647,22	27.111,94	29.576,67	32.041,39	34.506,11	36.970,83	36.970,83	39.435,55	39.435,55	39.435,55	39.435,55	39.435,55	73.941,67	492.944,44
CE	PORANGA	2311009	14.901,37	16.391,51	17.881,64	19.371,78	20.861,92	22.352,06	22.352,06	23.842,19	23.842,19	23.842,19	23.842,19	23.842,19	44.704,11	298.027,41
CE	QUITERIANÓPOLIS	2311264	28.118,05	30.929,85	33.741,66	36.553,46	39.365,27	42.177,07	42.177,07	44.988,88	44.988,88	44.988,88	44.988,88	44.988,88	84.354,15	562.360,98
CE	QUIXERAMOBIM	2311405	176.499,54	194.149,50	211.799,45	229.449,40	247.099,36	264.749,31	264.749,31	282.399,27	282.399,27	282.399,27	282.399,27	282.399,27	529.498,62	3.529.990,83
CE	REDENAS	2311603	73.226,12	80.548,74	87.871,35	95.193,96	102.516,57	109.839,19	109.839,19	117.161,80	117.161,80	117.161,80	117.161,80	117.161,80	219.678,37	1.464.522,48
CE	RUSSAS	2311801	178.983,10	196.881,41	214.779,72	232.678,03	250.576,34	268.474,65	268.474,65	286.372,96	286.372,96	286.372,96	286.372,96	286.372,96	536.949,31	3.579.662,06
CE	SALITRE	2311959	54.810,45	60.291,50	65.772,54	71.253,59	76.734,63	82.215,68	82.215,68	87.696,72	87.696,72	87.696,72	87.696,72	87.696,72	164.431,35	1.096.209,01
CE	SANTA QUITERIA	2312205	105.146,50	115.661,15	126.175,81	136.690,46	147.205,11	157.719,76	157.719,76	168.234,41	168.234,41	168.234,41	168.234,41	168.234,41	315.439,	



GO	ALVORADA DO NORTE	5200803	15.577,06	17.134,76	18.692,47	20.250,18	21.807,88	23.365,59	23.365,59	24.923,29	24.923,29	24.923,29	24.923,29	24.923,29	46.731,18	311.541,17
GO	ANAPOLIS	5201108	254.973,57	280.470,93	305.968,29	331.465,64	356.963,00	382.460,36	382.460,36	407.957,71	407.957,71	407.957,71	407.957,71	407.957,71	764.920,71	5.099.471,42
GO	ANHANGUERA	5201207	943,79	1.038,17	1.132,55	1.226,93	1.321,31	1.415,68	1.415,68	1.510,06	1.510,06	1.510,06	1.510,06	1.510,06	2.831,37	18.875,79
GO	APARECIDA DE GOIANIA	5201405	398.927,77	438.820,54	478.713,32	518.606,10	558.498,87	598.391,65	598.391,65	638.284,42	638.284,42	638.284,42	638.284,42	638.284,42	1.196.783,30	7.978.555,31
GO	APARECIDA DO RIO DOCE	5201454	5.305,87	5.836,46	6.367,05	6.897,64	7.428,22	7.958,81	7.958,81	8.489,40	8.489,40	8.489,40	8.489,40	8.489,40	15.917,62	106.117,47
GO	ARACU	5201603	1.945,55	2.140,10	2.334,66	2.529,21	2.723,77	2.918,32	2.918,32	3.112,88	3.112,88	3.112,88	3.112,88	3.112,88	5.836,64	38.910,95
GO	ARAGUAPAZ	5202155	5.537,74	6.091,52	6.645,29	7.199,07	7.752,84	8.306,62	8.306,62	8.860,39	8.860,39	8.860,39	8.860,39	8.860,39	16.613,23	110.754,90
GO	ARENOPOLIS	5202353	2.409,29	2.650,22	2.891,15	3.132,08	3.373,01	3.613,94	3.613,94	3.854,86	3.854,86	3.854,86	3.854,86	3.854,86	7.227,87	48.185,81
GO	BARRO ALTO	5203203	26.643,49	29.307,84	31.972,19	34.636,54	37.300,89	39.965,24	39.965,24	42.629,59	42.629,59	42.629,59	42.629,59	42.629,59	79.930,47	532.869,82
GO	BOM JESUS DE GOIAS	5203500	26.864,49	29.550,94	32.237,39	34.923,84	37.610,29	40.296,74	40.296,74	42.983,19	42.983,19	42.983,19	42.983,19	42.983,19	80.593,48	537.289,87
GO	BRITANIA	5203807	12.742,07	14.016,27	15.290,48	16.564,69	17.838,89	19.113,10	19.113,10	20.387,31	20.387,31	20.387,31	20.387,31	20.387,31	38.226,20	254.841,33
GO	BURITI DE GOIAS	5203939	2.630,29	2.893,32	3.156,35	3.419,38	3.682,41	3.945,44	3.945,44	4.208,47	4.208,47	4.208,47	4.208,47	4.208,47	7.890,88	52.605,86
GO	BURITINOPOLIS	5203962	3.641,11	4.005,22	4.369,33	4.733,44	5.097,55	5.461,66	5.461,66	5.825,77	5.825,77	5.825,77	5.825,77	5.825,77	10.923,32	72.822,16
GO	CABECEIRAS	5204003	10.128,08	11.140,88	12.153,69	13.166,50	14.179,31	15.192,12	15.192,12	16.204,92	16.204,92	16.204,92	16.204,92	16.204,92	30.384,23	202.561,54
GO	CACU	5204300	13.276,46	14.604,10	15.931,75	17.259,40	18.587,04	19.914,69	19.914,69	21.242,33	21.242,33	21.242,33	21.242,33	21.242,33	39.829,37	265.529,16
GO	CAMPESTRE DE GOIAS	5204607	6.724,28	7.396,70	8.069,13	8.741,56	9.413,99	10.086,41	10.086,41	10.758,84	10.758,84	10.758,84	10.758,84	10.758,84	20.172,83	134.485,50
GO	CAMPO LIMPO DE GOIAS	5204854	11.568,22	12.725,04	13.881,86	15.038,68	16.195,50	17.352,33	17.352,33	18.509,15	18.509,15	18.509,15	18.509,15	18.509,15	34.704,65	231.364,34
GO	CAMPOS BELOS	5204904	16.645,84	18.310,43	19.975,01	21.639,59	23.304,18	24.968,76	24.968,76	26.633,35	26.633,35	26.633,35	26.633,35	26.633,35	49.937,52	332.916,83
GO	CAMPOS VERDES	5204953	2.503,49	2.753,84	3.004,19	3.254,53	3.504,88	3.755,23	3.755,23	4.005,58	4.005,58	4.005,58	4.005,58	4.005,58	7.510,46	50.069,76
GO	CARMO DO RIO VERDE	5205000	6.246,04	6.870,64	7.495,25	8.119,85	8.744,46	9.369,06	9.369,06	9.993,66	9.993,66	9.993,66	9.993,66	9.993,66	18.738,12	124.920,80
GO	CATALAO	5205109	55.455,34	61.000,88	66.546,41	72.091,95	77.637,48	83.183,01	83.183,01	88.728,55	88.728,55	88.728,55	88.728,55	88.728,55	166.366,03	1.109.106,86
GO	CATURAI	5205208	2.769,78	3.046,76	3.323,73	3.600,71	3.877,69	4.154,67	4.154,67	4.431,65	4.431,65	4.431,65	4.431,65	4.431,65	8.309,33	55.395,56
GO	CAVALCANTE	5205307	7.242,36	7.966,60	8.690,84	9.415,07	10.139,31	10.863,54	10.863,54	11.587,78	11.587,78	11.587,78	11.587,78	11.587,78	21.727,09	144.847,26
GO	COCALZINHO DE GOIAS	5205513	39.724,31	43.696,74	47.669,17	51.641,60	55.614,03	59.586,46	59.586,46	63.558,89	63.558,89	63.558,89	63.558,89	63.558,89	119.172,92	794.486,15
GO	COLINAS DO SUL	5205521	3.586,76	3.945,44	4.304,12	4.662,79	5.021,47	5.380,14	5.380,14	5.738,82	5.738,82	5.738,82	5.738,82	5.738,82	10.760,29	71.735,26
GO	CORUMBA DE GOIAS	5205802	4.418,24	4.860,06	5.301,89	5.743,71	6.185,54	6.627,36	6.627,36	7.069,18	7.069,18	7.069,18	7.069,18	7.069,18	13.254,72	88.364,80
GO	CRISTALINA	5206206	80.033,73	88.037,10	96.040,47	104.043,85	112.047,22	120.050,59	120.050,59	128.053,97	128.053,97	128.053,97	128.053,97	128.053,97	240.101,18	1.600.674,56
GO	DAMIANOPOLIS	5206701	5.592,09	6.151,30	6.710,51	7.269,72	7.828,93	8.388,13	8.388,13	8.947,34	8.947,34	8.947,34	8.947,34	8.947,34	16.776,27	111.841,80
GO	DIORAMA	5207105	1.326,02	1.458,62	1.591,22	1.723,82	1.856,42	1.989,02	1.989,02	2.121,62	2.121,62	2.121,62	2.121,62	2.121,62	3.978,05	26.520,31
GO	DIVINOPOLIS DE GOIAS	5208301	3.802,33	4.182,56	4.562,80	4.943,03	5.323,26	5.703,50	5.703,50	6.083,73	6.083,73	6.083,73	6.083,73	6.083,73	11.406,99	76.046,62
GO	ESTRELA DO NORTE	5207501	6.552,18	7.207,40	7.862,62	8.517,84	9.173,06	9.828,27	9.828,27	10.483,49	10.483,49	10.483,49	10.483,49	10.483,49	19.656,55	131.043,66
GO	FORMOSA	5208004	187.732,63	206.505,89	225.279,16	244.052,42	262.825,68	281.598,95	281.598,95	300.372,21	300.372,21	300.372,21	300.372,21	300.372,21	563.197,89	3.754.652,62
GO	GOIANAPOLIS	5208400	9.392,61	10.331,87	11.271,13	12.210,39	13.149,65	14.088,91	14.088,91	15.028,18	15.028,18	15.028,18	15.028,18	15.028,18	28.177,83	187.852,19
GO	GOIANESIA	5208608	52.040,67	57.244,74	62.448,81	67.652,87	72.856,94	78.061,01	78.061,01	83.265,08	83.265,08	83.265,08	83.265,08	83.265,08	156.122,02	1.040.813,45
GO	GOIANIA	5208707		1.577.314,95	1.720.707,22	1.864.099,49	2.007.491,76	2.150.884,03	2.150.884,03	2.294.276,29	2.294.276,29	2.294.276,29	2.294.276,29	2.294.276,29	4.301.768,05	28.678.453,68
GO	GOIANIRA	5208806	72.137,41	79.351,16	86.564,90	93.778,64	100.992,38	108.206,12	108.206,12	115.419,86	115.419,86	115.419,86	115.419,86	115.419,86	216.412,24	1.442.748,30
GO	GOIAS	5208905	9.859,98	10.845,97	11.831,97	12.817,97	13.803,97	14.789,96	14.789,96	15.775,96	15.775,96	15.775,96	15.775,96	15.775,96	29.579,93	197.199,51
GO	GOIATUBA	5209101	43.417,95	47.759,74	52.101,54	56.443,33	60.785,13	65.126,92	65.126,92	69.468,72	69.468,72	69.468,72	69.468,72	69.468,72	130.253,85	868.358,98
GO	HIDROLANDIA	5209705	45.676,88	50.244,57	54.812,26	59.379,95	63.947,64	68.515,33	68.515,33	73.083,02	73.083,02	73.083,02	73.083,02	73.083,02	137.030,65	913.537,70
GO	HIDROLINA	5209804	4.365,71	4.802,28	5.238,85	5.675,42	6.111,99	6.548,56	6.548,56	6.985,13	6.985,13	6.985,13	6.985,13	6.985,13	13.097,12	87.314,13
GO	IACIARA	5209903	16.412,16	18.053,37	19.694,59	21.335,81	22.977,02	24.618,24	24.618,24	26.259,45	26.259,45	26.259,45	26.259,45	26.259,45	49.236,48	328.243,17
GO	INHUMAS	5210000	28.877,07	31.764,77	34.652,48	37.540,19	40.427,89	43.315,60	43.315,60	46.203,31	46.203,31	46.203,31	46.203,31	46.203,31	86.631,20	577.541,32
GO	IPAMERI	5210109	20.339,48	22.373,43	24.407,38	26.441,33	28.475,28	30.509,22	30.509,22	32.543,17	32.543,17	32.543,17	32.543,17	32.543,17	61.018,45	406.789,66
GO	IPORA	5210208	40.195,30	44.214,83	48.234,36	52.253,89	56.273,42	60.292,94	60.292,94	64.312,47	64.312,47	64.312,47	64.312,47	64.312,47	120.585,89	803.905,93
GO	ITAJA	5210802	7.548,51	8.303,36	9.058,21	9.813,06	10.567,91	11.322,76	11.322,76	12.077,61	12.077,61	12.077,61	12.077,61	12.077,61	22.645,52	150.970,12
GO	ITAPACI	5210901	17.803,39	19.583,73	21.364,07	23.144,40	24.924,74	26.705,08	26.705,08	28.485,42	28.485,42	28.485,42	28.485,42	28.485,42	53.410,16	356.067,76
GO	ITAPURANGA	5211206	25.902,59	28.492,85	31.083,11	33.673,37	36.263,62	38.853,88	38.853,88	41.444,14	41.444,14	41.444,14	41.444,14	41.444,14	77.707,77	518.051,78
GO	ITAUCU	5211404	5.474,34	6.021,78	6.569,21	7.116,65	7.664,08	8.211,51	8.211,51	8.758,95	8.758,95	8.758,95	8.758,95	8.758,95	16.423,03	109.486,85
GO	ITUMBARA	5211503	80.843,47	88.927,81	97.012,16	105.096,51	113.180,85	121.265,20	121.265,20	129.349,55	129.349,55	129.349,55	129.349,55	129.349,55	242.530,40	1.616.869,34
GO	JARAGUA	5211800	26.172,50	28.789,75	31.407,00	34.024,25	36.641,50	39.2								



MA ALTO ALEGRE DO MARANHÃO	2100436	31.188,54	34.307,39	37.426,24	40.545,10	43.663,95	46.782,80	46.782,80	49.901,66	49.901,66	49.901,66	49.901,66	49.901,66	93.565,61	623.770,71
MA ALTO ALEGRE DO PINDARE	2100477	49.604,21	54.564,63	59.525,05	64.485,47	69.445,89	74.406,31	74.406,31	79.366,74	79.366,74	79.366,74	79.366,74	79.366,74	148.812,63	992.084,19
MA ALTO PARNAIBA	2100501	27.647,06	30.411,77	33.176,47	35.941,18	38.705,88	41.470,59	41.470,59	44.235,30	44.235,30	44.235,30	44.235,30	44.235,30	82.941,18	552.941,20
MA AMARANTE DO MARANHÃO	2100600	45.013,88	49.515,26	54.016,65	58.518,04	63.019,43	67.520,82	67.520,82	72.022,20	72.022,20	72.022,20	72.022,20	72.022,20	135.041,63	900.277,54
MA ANAPURUS	2100808	25.038,51	27.542,36	30.046,21	32.550,06	35.053,91	37.557,76	37.557,76	40.061,61	40.061,61	40.061,61	40.061,61	40.061,61	75.115,52	500.770,10
MA ARAGUANA	2100873	25.033,07	27.536,38	30.039,68	32.542,99	35.046,30	37.549,61	37.549,61	40.052,91	40.052,91	40.052,91	40.052,91	40.052,91	75.099,21	500.661,41
MA ARAME	2100956	69.228,15	76.150,97	83.073,78	89.996,60	96.919,41	103.842,23	103.842,23	110.765,04	110.765,04	110.765,04	110.765,04	110.765,04	207.684,45	1.384.563,03
MA AXIXÁ	2101103	30.831,67	33.914,84	36.998,01	40.081,17	43.164,34	46.247,51	46.247,51	49.330,67	49.330,67	49.330,67	49.330,67	49.330,67	92.495,01	616.633,42
MA BACABAL	2101202	244.803,83	269.284,21	293.764,60	318.244,98	342.725,36	367.205,74	367.205,74	391.686,13	391.686,13	391.686,13	391.686,13	391.686,13	734.411,49	4.896.076,59
MA BACURI	2101301	64.288,20	70.717,02	77.145,84	83.574,66	90.003,48	96.432,30	96.432,30	102.861,12	102.861,12	102.861,12	102.861,12	102.861,12	192.864,60	1.285.764,01
MA BACURITUBA	2101350	7.197,08	7.916,78	8.636,49	9.356,20	10.075,91	10.795,61	10.795,61	11.515,32	11.515,32	11.515,32	11.515,32	11.515,32	21.591,23	143.941,51
MA BALSAS	2101400	209.658,99	230.624,88	251.590,78	272.556,68	293.522,58	314.488,48	314.488,48	335.454,38	335.454,38	335.454,38	335.454,38	335.454,38	628.976,96	4.193.179,70
MA BARÃO DE GRAJAU	2101509	17.040,75	18.744,82	20.448,90	22.152,97	23.857,05	25.561,12	25.561,12	27.265,20	27.265,20	27.265,20	27.265,20	27.265,20	51.122,24	340.814,96
MA BARRA DO CORDA	2101608	104.949,05	115.443,96	125.938,86	136.433,77	146.928,67	157.423,58	157.423,58	167.918,48	167.918,48	167.918,48	167.918,48	167.918,48	314.847,15	2.098.981,03
MA BARREIRINHAS	2101707	90.658,16	99.723,97	108.789,79	117.855,60	126.921,42	135.987,23	135.987,23	145.053,05	145.053,05	145.053,05	145.053,05	145.053,05	271.974,47	1.813.163,11
MA BOA VISTA DO GURUPI	2101970	31.103,40	34.213,73	37.324,07	40.434,41	43.544,75	46.655,09	46.655,09	49.765,43	49.765,43	49.765,43	49.765,43	49.765,43	93.310,19	622.067,91
MA BOM JESUS DAS SELVAS	2102036	89.493,36	98.442,70	107.392,04	116.341,37	125.290,71	134.240,04	134.240,04	143.189,38	143.189,38	143.189,38	143.189,38	143.189,38	268.480,09	1.789.867,26
MA BREJO DE AREIA	2102150	31.357,00	34.492,71	37.628,41	40.764,11	43.899,81	47.035,51	47.035,51	50.171,21	50.171,21	50.171,21	50.171,21	50.171,21	94.071,01	627.140,10
MA BURITI BRAVO	2102309	32.527,23	35.779,95	39.032,68	42.285,40	45.538,12	48.790,85	48.790,85	52.043,57	52.043,57	52.043,57	52.043,57	52.043,57	97.581,69	650.544,63
MA BURITICUPU	2102325	182.337,99	200.571,79	218.805,59	237.039,39	255.273,19	273.506,99	273.506,99	291.740,79	291.740,79	291.740,79	291.740,79	291.740,79	547.013,98	3.646.759,89
MA CACHOEIRA GRANDE	2102374	18.169,31	19.986,24	21.803,17	23.620,10	25.437,03	27.253,97	27.253,97	29.070,90	29.070,90	29.070,90	29.070,90	29.070,90	54.507,93	363.386,20
MA CAMPESTRE DO MARANHÃO	2102556	15.897,69	17.487,46	19.077,23	20.667,00	22.256,77	23.846,54	23.846,54	25.436,31	25.436,31	25.436,31	25.436,31	25.436,31	47.693,08	317.953,87
MA CANDIDO MENDES	2102606	41.349,22	45.484,14	49.619,06	53.753,99	57.888,91	62.023,83	62.023,83	66.158,75	66.158,75	66.158,75	66.158,75	66.158,75	124.047,66	826.984,40
MA CAPINZAL DO NORTE	2102754	16.450,20	18.095,22	19.740,24	21.385,26	23.030,28	24.675,30	24.675,30	26.320,32	26.320,32	26.320,32	26.320,32	26.320,32	49.350,60	329.004,00
MA CAROLINA	2102804	86.683,73	95.352,11	104.020,48	112.688,85	121.357,22	130.025,60	130.025,60	138.693,97	138.693,97	138.693,97	138.693,97	138.693,97	260.051,20	1.733.674,64
MA CAXIAS	2103000	215.868,80	237.455,67	259.042,55	280.629,43	302.216,31	323.803,19	323.803,19	345.390,07	345.390,07	345.390,07	345.390,07	345.390,07	647.606,39	4.317.375,91
MA CENTRAL DO MARANHÃO	2103125	12.318,18	13.549,99	14.781,81	16.013,63	17.245,45	18.477,26	18.477,26	19.709,08	19.709,08	19.709,08	19.709,08	19.709,08	36.954,53	246.363,53
MA CENTRO NOVO DO MARANHÃO	2103174	81.575,31	89.732,84	97.890,37	106.047,91	114.205,44	122.362,97	122.362,97	130.520,50	130.520,50	130.520,50	130.520,50	130.520,50	244.725,94	1.631.506,23
MA CIDELÂNDIA	2103257	17.279,87	19.007,85	20.735,84	22.463,83	24.191,81	25.919,80	25.919,80	27.647,78	27.647,78	27.647,78	27.647,78	27.647,78	51.839,60	345.597,31
MA COELHO NETO	2103406	72.260,60	79.486,66	86.712,72	93.938,78	101.164,84	108.390,89	108.390,89	115.616,95	115.616,95	115.616,95	115.616,95	115.616,95	216.781,79	1.445.211,93
MA COLINAS	2103505	127.159,81	139.875,79	152.591,77	165.307,75	178.023,73	190.739,72	190.739,72	203.455,70	203.455,70	203.455,70	203.455,70	203.455,70	381.479,43	2.543.196,21
MA CONCEIÇÃO DO LAGO-ACU	2103554	27.210,49	29.931,54	32.652,59	35.373,64	38.094,69	40.815,73	40.815,73	43.536,78	43.536,78	43.536,78	43.536,78	43.536,78	81.631,47	544.209,79
MA COROATA	2103604	75.807,51	83.388,26	90.969,01	98.549,76	106.130,51	113.711,26	113.711,26	121.292,01	121.292,01	121.292,01	121.292,01	121.292,01	227.422,52	1.516.150,13
MA DOM PEDRO	2103802	23.601,99	25.962,19	28.322,39	30.682,58	33.042,78	35.402,98	35.402,98	37.763,18	37.763,18	37.763,18	37.763,18	37.763,18	76.005,96	472.039,77
MA ESTREITO	2104057	40.832,94	44.916,24	48.999,53	53.082,83	57.166,12	61.249,41	61.249,41	65.332,71	65.332,71	65.332,71	65.332,71	65.332,71	122.498,83	816.658,87
MA FEIRA NOVA DO MARANHÃO	2104073	22.643,71	24.908,08	27.172,45	29.436,82	31.701,19	33.965,56	33.965,56	36.229,93	36.229,93	36.229,93	36.229,93	36.229,93	67.931,12	452.874,13
MA FERNANDO FALCÃO	2104081	29.991,14	32.990,25	35.989,36	38.988,48	41.987,59	44.986,70	44.986,70	47.985,82	47.985,82	47.985,82	47.985,82	47.985,82	89.973,41	599.822,73
MA FORMOSA DA SERRA NEGRA	2104099	55.375,64	60.913,20	66.450,76	71.988,33	77.525,89	83.063,46	83.063,46	88.601,02	88.601,02	88.601,02	88.601,02	88.601,02	166.126,91	1.107.512,75
MA FORTALEZA DOS NOGUEIRAS	2104107	17.366,82	19.103,50	20.840,18	22.576,86	24.313,54	26.050,23	26.050,23	27.786,91	27.786,91	27.786,91	27.786,91	27.786,91	52.100,45	347.336,34
MA FORTUNA	2104206	48.203,92	53.024,31	57.844,71	62.665,10	67.485,49	72.305,88	72.305,88	77.126,28	77.126,28	77.126,28	77.126,28	77.126,28	144.611,77	964.078,45
MA GODOFREDO VIANA	2104305	13.810,85	15.191,93	16.573,02	17.954,10	19.335,19	20.716,27	20.716,27	22.097,36	22.097,36	22.097,36	22.097,36	22.097,36	41.432,55	276.216,99
MA GONÇALVES DIAS	2104404	18.959,12	20.855,03	22.750,95	24.646,86	26.542,77	28.438,68	28.438,68	30.334,60	30.334,60	30.334,60	30.334,60	30.334,60	56.877,37	379.182,45
MA GOVERNADOR EUGENIO BARROS	2104602	18.392,12	20.231,34	22.070,55	23.909,76	25.748,97	27.588,19	27.588,19	29.427,40	29.427,40	29.427,40	29.427,40	29.427,40	55.176,37	367.842,49
MA GOVERNADOR LUIZ ROCHA	2104628	9.963,23	10.959,55	11.955,88	12.952,20	13.948,52	14.944,85	14.944,85	15.941,17	15.941,17	15.941,17	15.941,17	15.941,17	29.889,69	199.264,62
MA GOVERNADOR NEWTON BELLO	2104651	40.323,91	44.356,30	48.388,70	52.421,09	56.453,48	60.485,87	60.485,87	64.518,26	64.518,26	64.518,26	64.518,26	64.518,26	120.971,74	806.478,25
MA GUIMARAES	2104909	12.671,42	13.938,56	15.205,70	16.472,84	17.739,99	19.007,13	19.007,13	20.274,27	20.274,27	20.274,27	20.274,27	20.274,27	38.014,25	253.428,36
MA ICATU	2105104	72.573,99	79.831,38	87.088,78	94.346,18	101.603,58	108.860,98	108.860,98	116.118,38	116.118,38	116.118,38	116.118,38	116.118,38	217.721,96	1.451.479,71
MA IGARAPÉ GRANDE	2105203	30.538,21	33.592,03	36.645,85	39.699,67	42.753,49	45.807,31	45.807,31	48.861,13	48.861,13	48.861,13	48.861,13	48.861,13	91.614,63	610.764,17
MA ITAIPAVA DO GRAJAU	2105351	41.193,43	45.312,77	49.432,12	53.551,46	57.670,80	61.790,15	61.790,15	65.909,49	65.909,49	65.909,49	65.909,49	65.909,49	123.580,29	823.868,62
MA ITAPECURU MIRIM	210540														



MA	SAO BERNARDO	2110609	203.936,47	224.330,11	244.723,76	265.117,41	285.511,05	305.904,70	305.904,70	326.298,35	326.298,35	326.298,35	326.298,35	326.298,35	611.809,40	4.078.729,35
MA	SAO DOMINGOS DO AZEITAO	2110658	21.243,42	23.367,76	25.492,10	27.616,45	29.740,79	31.865,13	31.865,13	33.989,47	33.989,47	33.989,47	33.989,47	33.989,47	63.730,26	424.868,40
MA	SAO DOMINGOS DO MARANHAO	2110708	92.752,25	102.027,47	111.302,69	120.577,92	129.853,14	139.128,37	139.128,37	148.403,59	148.403,59	148.403,59	148.403,59	148.403,59	278.256,74	1.855.044,91
MA	SAO FRANCISCO DO BREJAO	2110856	12.993,86	14.293,25	15.592,64	16.892,02	18.191,41	19.490,80	19.490,80	20.790,18	20.790,18	20.790,18	20.790,18	20.790,18	38.981,59	259.877,29
MA	SAO JOAO DO PARAISO	2111052	17.921,14	19.713,25	21.505,36	23.297,48	25.089,59	26.881,70	26.881,70	28.673,82	28.673,82	28.673,82	28.673,82	28.673,82	53.763,41	358.422,70
MA	SAO JOAO DO SOTER	2111078	27.964,07	30.760,48	33.556,89	36.353,29	39.149,70	41.946,11	41.946,11	44.742,52	44.742,52	44.742,52	44.742,52	44.742,52	83.892,22	559.281,44
MA	SAO JOAO DOS PATOS	2111102	61.676,02	67.843,62	74.011,23	80.178,83	86.346,43	92.514,03	92.514,03	98.681,64	98.681,64	98.681,64	98.681,64	98.681,64	185.028,07	1.233.520,45
MA	SAO JOSE DE RIBAMAR	2111201	170.239,01	187.262,91	204.286,81	221.310,71	238.334,61	255.358,51	255.358,51	272.382,41	272.382,41	272.382,41	272.382,41	272.382,41	510.717,03	3.404.780,19
MA	SAO JOSE DOS BASILIOS	2111250	10.093,66	11.103,02	12.112,39	13.121,76	14.131,12	15.140,49	15.140,49	16.149,85	16.149,85	16.149,85	16.149,85	16.149,85	30.280,98	201.873,17
MA	SAO LUIS	2111300		1.231.841,91	1.343.827,54	1.455.813,17	1.567.798,80	1.679.784,43	1.679.784,43	1.791.770,06	1.791.770,06	1.791.770,06	1.791.770,06	1.791.770,06	3.359.568,85	22.397.125,70
MA	SAO PEDRO DOS CRENTES	2111573	14.801,74	16.281,91	17.762,09	19.242,26	20.722,43	22.202,61	22.202,61	23.682,78	23.682,78	23.682,78	23.682,78	23.682,78	44.405,21	296.034,76
MA	SAO RAIMUNDO DAS MANGABEIRAS	2111607	46.660,53	51.326,58	55.992,63	60.658,69	65.324,74	69.990,79	69.990,79	74.656,84	74.656,84	74.656,84	74.656,84	74.656,84	139.981,58	933.210,55
MA	SAO RAIMUNDO DO DOCA BEZERRA	2111631	8.633,59	9.496,95	10.360,31	11.223,67	12.087,03	12.950,39	12.950,39	13.813,75	13.813,75	13.813,75	13.813,75	13.813,75	25.900,78	172.671,85
MA	SAO ROBERTO	2111672	7.829,29	8.612,22	9.395,15	10.178,07	10.961,00	11.743,93	11.743,93	12.526,86	12.526,86	12.526,86	12.526,86	12.526,86	23.487,86	156.585,76
MA	SAO VICENTE FERRER	2111706	24.156,31	26.571,94	28.987,57	31.403,20	33.818,83	36.234,46	36.234,46	38.650,09	38.650,09	38.650,09	38.650,09	38.650,09	72.468,92	483.126,12
MA	SATUBINHA	2111722	23.850,16	26.235,18	28.620,20	31.005,21	33.390,23	35.775,24	35.775,24	38.160,26	38.160,26	38.160,26	38.160,26	38.160,26	71.550,49	477.003,27
MA	SERRANO DO MARANHAO	2111789	27.159,77	29.875,74	32.591,72	35.307,70	38.023,67	40.739,65	40.739,65	43.455,63	43.455,63	43.455,63	43.455,63	43.455,63	81.479,30	543.195,35
MA	SITIO NOVO	2111805	53.276,11	58.603,72	63.931,34	69.258,95	74.586,56	79.914,17	79.914,17	85.241,78	85.241,78	85.241,78	85.241,78	85.241,78	159.828,34	1.065.522,26
MA	SUCUPIRA DO RIACHAO	2111953	6.785,87	7.464,45	8.143,04	8.821,63	9.500,21	10.178,80	10.178,80	10.857,39	10.857,39	10.857,39	10.857,39	10.857,39	20.357,60	135.717,32
MA	TASSO FRAGOSO	2112001	13.490,21	14.839,24	16.188,26	17.537,28	18.886,30	20.235,32	20.235,32	21.584,34	21.584,34	21.584,34	21.584,34	21.584,34	40.470,64	269.804,29
MA	TIMBIRAS	2112100	80.162,34	88.178,58	96.194,81	104.211,05	112.227,28	120.243,52	120.243,52	128.259,75	128.259,75	128.259,75	128.259,75	128.259,75	240.487,03	1.603.246,89
MA	TIMON	2112209	397.456,83	437.202,51	476.948,20	516.693,88	556.439,56	596.185,25	596.185,25	635.930,93	635.930,93	635.930,93	635.930,93	635.930,93	1.192.370,49	7.949.136,61
MA	TUFILANDIA	2112274	10.542,91	11.597,20	12.651,49	13.705,78	14.760,07	15.814,36	15.814,36	16.868,66	16.868,66	16.868,66	16.868,66	16.868,66	31.628,73	210.858,20
MA	TUNTUM	2112308	87.439,13	96.183,04	104.926,95	113.670,86	122.414,78	131.158,69	131.158,69	139.902,60	139.902,60	139.902,60	139.902,60	139.902,60	262.317,38	1.748.782,52
MA	TURILANDIA	2112456	92.639,93	101.903,93	111.167,92	120.431,91	129.695,91	138.959,90	138.959,90	148.223,89	148.223,89	148.223,89	148.223,89	148.223,89	277.919,80	1.852.798,65
MA	TUTOIA	2112506	83.250,95	91.576,04	99.901,14	108.226,23	116.551,32	124.876,42	124.876,42	133.201,51	133.201,51	133.201,51	133.201,51	133.201,51	249.752,84	1.665.018,92
MA	VARGEM GRANDE	2112704	215.359,76	236.895,74	258.431,72	279.967,69	301.503,67	323.039,65	323.039,65	344.575,62	344.575,62	344.575,62	344.575,62	344.575,62	646.079,29	4.307.195,30
MA	VIANA	2112803	147.457,63	162.203,39	176.949,15	191.694,92	206.440,68	221.186,44	221.186,44	235.932,21	235.932,21	235.932,21	235.932,21	235.932,21	442.372,89	2.949.152,58
MA	VILA NOVA DOS MARTIROS	2112852	33.552,54	36.907,79	40.263,05	43.618,30	46.973,55	50.328,81	50.328,81	53.684,06	53.684,06	53.684,06	53.684,06	53.684,06	100.657,62	671.050,77
MA	VITORIA DO MEARIM	2112902	36.563,25	40.219,57	43.875,90	47.532,22	51.188,54	54.844,87	54.844,87	58.501,19	58.501,19	58.501,19	58.501,19	58.501,19	109.689,74	731.264,92
MA	VITORINO FREIRE	2113009	90.411,79	99.452,97	108.494,15	117.535,33	126.576,51	135.617,69	135.617,69	144.658,87	144.658,87	144.658,87	144.658,87	144.658,87	271.235,38	1.808.235,83
MA	ZE DOCA	2114007	105.115,71	115.627,28	126.138,85	136.650,42	147.161,99	157.673,56	157.673,56	168.185,13	168.185,13	168.185,13	168.185,13	168.185,13	315.347,13	2.102.314,18
MG	ACUCENA	3100500	7.092,01	7.801,21	8.510,41	9.219,61	9.928,81	10.638,01	10.638,01	11.347,21	11.347,21	11.347,21	11.347,21	11.347,21	21.276,03	141.840,18
MG	AGUAS VERMELHAS	3101003	9.055,67	9.961,24	10.866,81	11.772,37	12.677,94	13.583,51	13.583,51	14.489,07	14.489,07	14.489,07	14.489,07	14.489,07	27.167,01	181.113,42
MG	AIMORES	3101102	30.806,31	33.886,94	36.967,57	40.048,20	43.128,83	46.209,46	46.209,46	49.290,10	49.290,10	49.290,10	49.290,10	49.290,10	92.418,93	616.126,20
MG	ALBERTINA	3101409	8.850,97	9.736,07	10.621,17	11.506,26	12.391,36	13.276,46	13.276,46	14.161,56	14.161,56	14.161,56	14.161,56	14.161,56	26.552,92	177.019,44
MG	ALMENARA	3101706	59.384,48	65.322,93	71.261,38	77.199,82	83.138,27	89.076,72	89.076,72	95.015,17	95.015,17	95.015,17	95.015,17	95.015,17	178.153,44	1.187.689,58
MG	ALPINOPOLIS	3101904	16.732,79	18.406,07	20.079,35	21.752,63	23.425,91	25.099,19	25.099,19	26.772,47	26.772,47	26.772,47	26.772,47	26.772,47	50.198,38	334.655,87
MG	ANGELANDIA	3102852	5.121,10	5.633,21	6.145,32	6.657,43	7.169,54	7.681,65	7.681,65	8.193,76	8.193,76	8.193,76	8.193,76	8.193,76	15.363,30	102.422,01
MG	ARAPORA	3103751	20.910,10	23.001,11	25.092,13	27.183,14	29.274,15	31.365,16	31.365,16	33.456,17	33.456,17	33.456,17	33.456,17	33.456,17	62.730,31	418.202,09
MG	ARAXA	3104007	73.793,12	81.172,43	88.551,75	95.931,06	103.310,37	110.689,68	110.689,68	118.069,00	118.069,00	118.069,00	118.069,00	118.069,00	221.379,37	1.475.862,45
MG	AREADO	3104304	7.930,73	8.723,80	9.516,88	10.309,95	11.103,02	11.896,10	11.896,10	12.689,17	12.689,17	12.689,17	12.689,17	12.689,17	23.792,20	158.614,64
MG	ARGIRITA	3104403	5.639,19	6.203,11	6.767,03	7.330,95	7.894,86	8.458,78	8.458,78	9.022,70	9.022,70	9.022,70	9.022,70	9.022,70	16.917,57	112.783,77
MG	ASTOLFO DUTRA	3104601	7.014,11	7.715,53	8.416,94	9.118,35	9.819,76	10.521,17	10.521,17	11.222,58	11.222,58	11.222,58	11.222,58	11.222,58	21.042,34	140.282,29
MG	AUGUSTO DE LIMA	3104809	3.987,10	4.385,81	4.784,52	5.183,23	5.581,94	5.980,65	5.980,65	6.379,37	6.379,37	6.379,37	6.379,37	6.379,37	11.961,31	79.742,07
MG	BAEPENDI	3104908	18.908,40	20.799,24	22.690,08	24.580,92	26.471,76	28.362,60	28.362,60	30.253,44	30.253,44	30.253,44	30.253,44	30.253,44	56.725,20	378.168,02
MG	BAMBUI	3105103	15.294,47	16.823,91	18.353,36	19.882,80	21.412,25	22.941,70	22.941,70	24.471,14	24.471,14	24.471,14	24.471,14	24.471,14	45.883,40	305.889,30
MG	BANDEIRA DO SUL	3105301	4.756,99	5.232,69	5.708,39	6.184,09	6.659,79	7.135,48	7.135,48	7.611,18	7.611,18	7.611,18	7.611,18	7.611,18	14.270,97	95.139,80
MG	BARAO DE MONTE ALTO	3105509	6.108,37													



MG DELTA	3121258	29.596,23	32.555,85	35.515,48	38.475,10	41.434,72	44.394,35	44.394,35	47.353,97	47.353,97	47.353,97	47.353,97	47.353,97	88.788,69	591.924,61
MG DESTERRO DE ENTRE RIOS	3121407	3.805,95	4.186,55	4.567,15	4.947,74	5.328,34	5.708,93	5.708,93	6.089,53	6.089,53	6.089,53	6.089,53	6.089,53	11.417,86	76.119,08
MG DIAMANTINA	3121605	19.629,38	21.592,31	23.555,25	25.518,19	27.481,13	29.444,06	29.444,06	31.407,00	31.407,00	31.407,00	31.407,00	31.407,00	58.888,13	392.587,53
MG DIOGO DE VASCONCELOS	3121704	2.635,73	2.899,30	3.162,87	3.426,45	3.690,02	3.953,59	3.953,59	4.217,16	4.217,16	4.217,16	4.217,16	4.217,16	7.907,18	52.714,55
MG DIVINOLÂNDIA DE MINAS	3122207	4.722,57	5.194,83	5.667,09	6.139,34	6.611,60	7.083,86	7.083,86	7.556,11	7.556,11	7.556,11	7.556,11	7.556,11	14.167,71	94.451,43
MG DIVISA ALEGRE	3122355	8.427,08	9.269,79	10.112,50	10.955,21	11.797,91	12.640,62	12.640,62	13.483,33	13.483,33	13.483,33	13.483,33	13.483,33	25.281,25	168.541,64
MG DIVISA NOVA	3122405	4.093,98	4.503,38	4.912,78	5.322,18	5.731,58	6.140,97	6.140,97	6.550,37	6.550,37	6.550,37	6.550,37	6.550,37	12.281,95	81.879,64
MG DOM BOSCO	3122470	1.833,23	2.016,56	2.199,88	2.383,20	2.566,53	2.749,85	2.749,85	2.933,18	2.933,18	2.933,18	2.933,18	2.933,18	5.499,70	36.664,69
MG DORES DE CAMPOS	3123007	5.713,46	6.284,81	6.856,15	7.427,50	7.998,84	8.570,19	8.570,19	9.141,54	9.141,54	9.141,54	9.141,54	9.141,54	17.140,38	114.269,20
MG DORES DE GUANHAES	3123106	3.264,32	3.590,75	3.917,18	4.243,61	4.570,04	4.896,48	4.896,48	5.222,91	5.222,91	5.222,91	5.222,91	5.222,91	9.792,95	65.286,33
MG FLOI MENDES	3123601	33.775,35	37.152,89	40.530,42	43.907,96	47.285,49	50.663,03	50.663,03	54.040,56	54.040,56	54.040,56	54.040,56	54.040,56	101.326,06	675.507,06
MG ENTRE FOLHAS	3123858	3.583,14	3.941,45	4.299,77	4.658,08	5.016,40	5.374,71	5.374,71	5.733,02	5.733,02	5.733,02	5.733,02	5.733,02	10.749,42	71.662,80
MG ERVALIA	3124005	26.869,93	29.556,92	32.243,91	34.930,91	37.617,90	40.304,89	40.304,89	42.991,88	42.991,88	42.991,88	42.991,88	42.991,88	80.609,78	537.398,56
MG ESMERALDAS	3124104	106.918,15	117.609,96	128.301,78	138.993,59	149.685,41	160.377,22	160.377,22	171.069,04	171.069,04	171.069,04	171.069,04	171.069,04	320.754,44	2.138.362,96
MG ESPERA FELIZ	3124203	12.106,23	13.316,85	14.527,48	15.738,10	16.948,72	18.159,35	18.159,35	19.369,97	19.369,97	19.369,97	19.369,97	19.369,97	36.318,69	242.124,63
MG ESTRELA DALVA	3124609	1.603,17	1.763,49	1.923,81	2.084,13	2.244,44	2.404,76	2.404,76	2.565,08	2.565,08	2.565,08	2.565,08	2.565,08	4.809,52	32.063,49
MG EUGENOPOLIS	3124906	5.456,23	6.001,85	6.547,47	7.093,10	7.638,72	8.184,34	8.184,34	8.729,96	8.729,96	8.729,96	8.729,96	8.729,96	16.368,68	109.124,55
MG EXTREMA	3125101	79.611,65	87.572,81	95.533,98	103.495,14	111.456,31	119.417,47	119.417,47	127.378,64	127.378,64	127.378,64	127.378,64	127.378,64	238.834,95	1.592.232,99
MG FAMA	3125200	2.342,27	2.576,49	2.810,72	3.044,94	3.279,17	3.513,40	3.513,40	3.747,62	3.747,62	3.747,62	3.747,62	3.747,62	7.026,80	46.845,30
MG FARIA LEMOS	3125309	4.956,25	5.451,88	5.947,51	6.443,13	6.938,76	7.434,38	7.434,38	7.930,01	7.930,01	7.930,01	7.930,01	7.930,01	14.868,76	99.125,09
MG FELICIO DOS SANTOS	3125408	3.621,18	3.983,30	4.345,42	4.707,54	5.069,65	5.431,77	5.431,77	5.793,89	5.793,89	5.793,89	5.793,89	5.793,89	10.863,54	72.423,63
MG FELIXLÂNDIA	3125705	9.528,47	10.481,32	11.434,17	12.387,01	13.339,86	14.292,71	14.292,71	15.245,55	15.245,55	15.245,55	15.245,55	15.245,55	28.585,42	190.569,43
MG FRANCISOPOLIS	3126752	3.786,03	4.164,63	4.543,23	4.921,84	5.300,44	5.679,04	5.679,04	6.057,64	6.057,64	6.057,64	6.057,64	6.057,64	11.358,08	75.720,55
MG FREI INOCENCIO	3126901	5.568,54	6.125,39	6.682,25	7.239,10	7.795,96	8.352,81	8.352,81	8.909,66	8.909,66	8.909,66	8.909,66	8.909,66	16.705,62	111.370,81
MG FREI LAGONEGRO	3126950	1.969,10	2.166,01	2.362,92	2.559,83	2.756,74	2.953,65	2.953,65	3.150,55	3.150,55	3.150,55	3.150,55	3.150,55	5.907,29	39.381,93
MG FRUITAL	3127107	65.587,04	72.145,75	78.704,45	85.263,16	91.821,86	98.380,56	98.380,56	104.939,27	104.939,27	104.939,27	104.939,27	104.939,27	196.761,13	1.311.740,87
MG GOIANA	3127388	2.197,35	2.417,08	2.636,81	2.856,55	3.076,28	3.296,02	3.296,02	3.515,75	3.515,75	3.515,75	3.515,75	3.515,75	6.946,91	43.946,91
MG GONCALVES	3127404	2.345,89	2.580,48	2.815,07	3.049,65	3.284,24	3.518,83	3.518,83	3.753,42	3.753,42	3.753,42	3.753,42	3.753,42	7.037,66	46.917,76
MG GOUVEIA	3127602	7.588,36	8.347,19	9.106,03	9.864,87	10.623,70	11.382,54	11.382,54	12.141,37	12.141,37	12.141,37	12.141,37	12.141,37	22.765,08	151.767,18
MG GRAO MOGOL	3127800	9.903,45	10.893,80	11.884,14	12.874,49	13.864,83	14.855,18	14.855,18	15.845,52	15.845,52	15.845,52	15.845,52	15.845,52	29.710,35	198.069,03
MG GUANHAES	3128006	14.466,61	15.913,27	17.359,93	18.806,59	20.253,26	21.699,92	21.699,92	23.146,58	23.146,58	23.146,58	23.146,58	23.146,58	43.399,83	289.332,23
MG GUAPE	3128105	17.192,91	18.912,20	20.631,50	22.350,79	24.070,08	25.789,37	25.789,37	27.508,66	27.508,66	27.508,66	27.508,66	27.508,66	51.578,74	343.858,27
MG GUARACIABA	3128204	2.655,65	2.921,22	3.186,78	3.452,35	3.717,92	3.983,48	3.983,48	4.249,05	4.249,05	4.249,05	4.249,05	4.249,05	7.966,96	53.113,08
MG GUARACIAMA	3128253	3.349,46	3.684,40	4.019,35	4.354,29	4.689,24	5.024,19	5.024,19	5.359,13	5.359,13	5.359,13	5.359,13	5.359,13	10.048,37	66.989,14
MG GUIMARANIA	3128907	13.767,37	15.144,11	16.520,85	17.897,59	19.274,32	20.651,06	20.651,06	22.027,80	22.027,80	22.027,80	22.027,80	22.027,80	41.302,12	275.347,47
MG GUIRICEMA	3129004	2.807,82	3.088,60	3.369,38	3.650,17	3.930,95	4.211,73	4.211,73	4.492,51	4.492,51	4.492,51	4.492,51	4.492,51	8.423,46	56.156,39
MG IBERTIOGA	3129400	7.066,65	7.773,31	8.479,98	9.186,64	9.893,31	10.599,97	10.599,97	11.306,64	11.306,64	11.306,64	11.306,64	11.306,64	21.199,94	141.332,96
MG IJACI	3130408	4.709,89	5.180,88	5.651,87	6.122,86	6.593,85	7.064,84	7.064,84	7.535,83	7.535,83	7.535,83	7.535,83	7.535,83	14.129,67	94.197,82
MG ILICINEA	3130507	9.048,43	9.953,27	10.858,11	11.762,95	12.667,80	13.572,64	13.572,64	14.477,48	14.477,48	14.477,48	14.477,48	14.477,48	27.145,28	180.968,50
MG INDIANOPOLIS	3130705	7.403,59	8.143,94	8.884,30	9.624,66	10.365,02	11.105,38	11.105,38	11.845,74	11.845,74	11.845,74	11.845,74	11.845,74	22.210,76	148.071,73
MG INGAI	3130804	3.166,50	3.483,15	3.799,80	4.116,44	4.433,09	4.749,74	4.749,74	5.066,39	5.066,39	5.066,39	5.066,39	5.066,39	9.499,49	63.329,92
MG IPANEMA	3131208	17.270,81	18.997,89	20.724,97	22.452,05	24.179,13	25.906,21	25.906,21	27.633,29	27.633,29	27.633,29	27.633,29	27.633,29	51.812,42	345.416,16
MG IPIACU	3131406	3.530,61	3.883,67	4.236,73	4.589,79	4.942,85	5.295,91	5.295,91	5.648,97	5.648,97	5.648,97	5.648,97	5.648,97	10.591,82	70.612,13
MG IRAI DE MINAS	3131604	10.086,41	11.095,05	12.103,70	13.112,34	14.120,98	15.129,62	15.129,62	16.138,26	16.138,26	16.138,26	16.138,26	16.138,26	30.259,24	201.728,25
MG ITABIRA	3131703	117.703,80	129.474,18	141.244,56	153.014,94	164.785,32	176.555,70	176.555,70	188.326,08	188.326,08	188.326,08	188.326,08	188.326,08	353.111,40	2.354.075,97
MG ITABIRITO	3131901	53.618,49	58.980,33	64.342,18	69.704,03	75.065,88	80.427,73	80.427,73	85.789,58	85.789,58	85.789,58	85.789,58	85.789,58	160.855,46	1.072.369,71
MG ITACAMBIRA	3132008	2.081,41	2.289,55	2.497,69	2.705,83	2.913,97	3.122,11	3.122,11	3.330,26	3.330,26	3.330,26	3.330,26	3.330,26	6.244,23	41.628,19
MG ITAMARANDIBA	3132503	44.807,37	49.288,10	53.768,84	58.249,58	62.730,31	67.211,05	67.211,05	71.691,79	71.691,79	71.691,79	71.691,79	71.691,79	134.422,10	896.147,30
MG ITAPECERICA	3133501	10.577,33	11.635,06	12.692,79	13.750,53	14.808,26	15.865,99	15.865,99	16.923,73	16.923,73	16.923,73	16.923,73	16.923,73	31.731,98	211.546,56
MG ITAUNA	3133808	83.399,49	91.739,44	100.079,39	108.419,34	116.759,28	125.099,23	125.099,23	133.439,18	133.439,18	133.439,18	133.439,18	133.439,18	250.198,47	1.667.989,77
MG ITAVERA	3133907	1.729,98	1.902,98	2.075,98	2.248,97	2.421,97	2.594,97	2.594,97	2.767,97	2.767,97	2.767,97	2.767,97	2.767,97	5.189,94	34.599,58
MG ITINGA	3134004	7.028,61	7.731,47	8.434,33	9.137,19	9.840,05	10.542,91	10.542,91	11.245,77	11.245,77	11.245,77	11.245,77	11.245,77	21.085,82	140.572,13
MG ITUIUTABA	3134202	53.151,12	58.466,23	63.781,34	69.096,46	74.411,57	79.726,68	79.726,68	85.041,79	85.041,79	85.041,79	85.041,79	85.041,79	159.453,36	1.063.022,39
MG ITUMIRIM	3134301	2.262,56	2.488,82	2.715,07	2.941,33	3.167,58	3.393,84	3.393,84	3.620,09	3.620,09	3.620,09	3.620,09	3.620,09	6.787,68	45.251,18
MG ITUTINGA	3134509	2.684,64	2.953,10	3.221,57	3.490,03	3.758,49	4.026,96	4.026,96	4.295,42	4.295,42	4.295,42	4.295,42	4.295,42	8.053,91	53.692,76
MG JACUTINGA	3134905	28.757,51	31.633,26	34.509,01	37.384,76	4									



MG PAINS	3146503	4.726,19	5.198,81	5.671,43	6.144,05	6.616,67	7.089,29	7.089,29	7.561,91	7.561,91	7.561,91	7.561,91	7.561,91	14.178,58	94.523,89
MG PAIVA	3146602	1.152,11	1.267,32	1.382,53	1.497,75	1.612,96	1.728,17	1.728,17	1.843,38	1.843,38	1.843,38	1.843,38	1.843,38	3.456,34	23.042,24
MG PALMA	3146701	3.217,22	3.538,94	3.860,66	4.182,38	4.504,10	4.825,83	4.825,83	5.147,55	5.147,55	5.147,55	5.147,55	5.147,55	9.651,65	64.344,36
MG PAPAGAIOS	3146909	17.727,31	19.500,04	21.272,77	23.045,50	24.818,23	26.590,96	26.590,96	28.363,69	28.363,69	28.363,69	28.363,69	28.363,69	53.181,92	354.546,10
MG PARA DE MINAS	3147105	63.275,57	69.603,13	75.930,69	82.258,25	88.585,80	94.913,36	94.913,36	101.240,92	101.240,92	101.240,92	101.240,92	101.240,92	189.826,72	1.265.511,47
MG PARACATU	3147006	57.813,91	63.595,30	69.376,69	75.158,09	80.939,48	86.720,87	86.720,87	92.502,26	92.502,26	92.502,26	92.502,26	92.502,26	173.441,74	1.156.278,23
MG PARAGUACU	3147204	11.781,97	12.960,17	14.138,37	15.316,57	16.494,76	17.672,96	17.672,96	18.851,16	18.851,16	18.851,16	18.851,16	18.851,16	35.345,92	235.639,47
MG PASSA TEMPO	3147709	4.628,37	5.091,21	5.554,05	6.016,89	6.479,72	6.942,56	6.942,56	7.405,40	7.405,40	7.405,40	7.405,40	7.405,40	13.885,12	92.567,47
MG PASSA VINTE	3147808	4.050,51	4.455,56	4.860,61	5.265,66	5.670,71	6.075,76	6.075,76	6.480,81	6.480,81	6.480,81	6.480,81	6.480,81	12.151,52	81.010,12
MG PATOS DE MINAS	3148004	63.172,32	69.489,55	75.806,78	82.124,01	88.441,25	94.758,48	94.758,48	101.075,71	101.075,71	101.075,71	101.075,71	101.075,71	189.516,96	1.263.446,37
MG PATROCINIO DO MURIAE	3148202	2.970,85	3.267,94	3.565,03	3.862,11	4.159,20	4.456,28	4.456,28	4.753,37	4.753,37	4.753,37	4.753,37	4.753,37	8.912,56	59.417,09
MG PAULISTAS	3148400	3.240,77	3.564,84	3.888,92	4.213,00	4.537,07	4.861,15	4.861,15	5.185,23	5.185,23	5.185,23	5.185,23	5.185,23	9.722,30	64.815,35
MG PAVAO	3148509	6.673,55	7.340,91	8.008,26	8.675,62	9.342,97	10.010,33	10.010,33	10.677,69	10.677,69	10.677,69	10.677,69	10.677,69	20.020,66	133.471,06
MG PEDRA DO INDAIA	3148905	3.322,28	3.654,51	3.986,74	4.318,97	4.651,20	4.983,43	4.983,43	5.315,66	5.315,66	5.315,66	5.315,66	5.315,66	9.966,85	66.445,69
MG PEDRAS DE MARIA DA CRUZ	3149150	13.446,74	14.791,41	16.136,09	17.480,76	18.825,43	20.170,11	20.170,11	21.514,78	21.514,78	21.514,78	21.514,78	21.514,78	40.340,22	268.934,77
MG PEDRINOPOLIS	3149200	2.184,66	2.403,13	2.621,60	2.840,06	3.058,53	3.277,00	3.277,00	3.495,46	3.495,46	3.495,46	3.495,46	3.495,46	6.553,99	43.693,30
MG PEDRO LEOPOLDO	3149309	43.823,72	48.206,10	52.588,47	56.970,84	61.353,21	65.735,59	65.735,59	70.117,96	70.117,96	70.117,96	70.117,96	70.117,96	131.471,17	876.474,48
MG PIEDADE DE CARATINGA	3150158	6.640,95	7.305,04	7.969,14	8.633,23	9.297,32	9.961,42	9.961,42	10.625,51	10.625,51	10.625,51	10.625,51	10.625,51	19.922,84	132.818,93
MG PIEDADE DO RIO GRANDE	3150307	3.229,90	3.552,89	3.875,88	4.198,87	4.521,86	4.844,85	4.844,85	5.167,84	5.167,84	5.167,84	5.167,84	5.167,84	9.689,69	64.597,97
MG PIEDADE DOS GERAIS	3150406	2.190,10	2.409,11	2.628,12	2.847,13	3.066,14	3.285,15	3.285,15	3.504,16	3.504,16	3.504,16	3.504,16	3.504,16	6.570,30	43.801,99
MG PINTOPOLIS	3150570	10.666,09	11.732,70	12.799,31	13.865,92	14.932,53	15.999,14	15.999,14	17.065,75	17.065,75	17.065,75	17.065,75	17.065,75	31.998,27	213.321,83
MG PIRAJUBA	3150703	4.896,48	5.386,12	5.875,77	6.365,42	6.855,07	7.344,71	7.344,71	7.834,36	7.834,36	7.834,36	7.834,36	7.834,36	14.689,43	97.929,50
MG PIRAPETINGA	3151107	8.184,34	9.002,78	9.821,21	10.639,64	11.458,08	12.276,51	12.276,51	13.094,95	13.094,95	13.094,95	13.094,95	13.094,95	24.553,02	163.686,83
MG PITANGUI	3151404	26.161,63	28.777,80	31.393,96	34.010,12	36.626,29	39.242,45	39.242,45	41.858,61	41.858,61	41.858,61	41.858,61	41.858,61	78.484,90	523.232,66
MG PIUMHI	3151503	21.449,93	23.594,92	25.739,92	27.884,91	30.029,90	32.174,90	32.174,90	34.319,89	34.319,89	34.319,89	34.319,89	34.319,89	64.349,79	428.998,61
MG POCRANE	3151909	2.220,89	2.442,98	2.665,07	2.887,16	3.109,25	3.331,34	3.331,34	3.553,43	3.553,43	3.553,43	3.553,43	3.553,43	6.662,68	44.417,89
MG POMPEU	3152006	24.149,06	26.563,97	28.978,87	31.393,78	33.808,68	36.223,59	36.223,59	38.638,50	38.638,50	38.638,50	38.638,50	38.638,50	72.447,18	482.981,20
MG PONTO CHIQUE	3152131	3.559,59	3.915,55	4.271,51	4.627,47	4.983,43	5.339,39	5.339,39	5.695,35	5.695,35	5.695,35	5.695,35	5.695,35	10.678,77	71.191,81
MG PONTO DOS VOLANTES	3152170	13.444,93	14.789,42	16.133,91	17.478,41	18.822,90	20.167,39	20.167,39	21.511,88	21.511,88	21.511,88	21.511,88	21.511,88	40.334,78	268.898,54
MG PORTEIRINHA	3152204	35.563,30	39.119,63	42.675,96	46.232,29	49.788,62	53.344,95	53.344,95	56.901,28	56.901,28	56.901,28	56.901,28	56.901,28	106.689,90	711.266,00
MG PRADOS	3152709	4.898,29	5.388,12	5.877,94	6.367,77	6.857,60	7.347,43	7.347,43	7.837,26	7.837,26	7.837,26	7.837,26	7.837,26	14.694,86	97.965,73
MG PRESIDENTE JUSCELINO	3153202	2.152,06	2.367,26	2.582,47	2.797,68	3.012,88	3.228,09	3.228,09	3.443,29	3.443,29	3.443,29	3.443,29	3.443,29	6.456,17	43.041,16
MG PRESIDENTE OLEGARIO	3153400	29.483,92	32.432,31	35.380,70	38.329,09	41.277,48	44.225,88	44.225,88	47.174,27	47.174,27	47.174,27	47.174,27	47.174,27	88.451,75	589.678,35
MG PRUDENTE DE MORAIS	3153608	7.014,11	7.715,53	8.416,94	9.118,35	9.819,76	10.521,17	10.521,17	11.222,58	11.222,58	11.222,58	11.222,58	11.222,58	21.042,34	140.282,29
MG QUELUZITO	3153806	836,91	920,60	1.004,29	1.087,98	1.171,68	1.255,37	1.255,37	1.339,06	1.339,06	1.339,06	1.339,06	1.339,06	2.510,73	16.738,23
MG RAPOSOS	3153905	9.064,73	9.971,20	10.877,67	11.784,15	12.690,62	13.597,09	13.597,09	14.503,57	14.503,57	14.503,57	14.503,57	14.503,57	27.194,19	181.294,57
MG RECREIO	3154101	13.598,90	14.958,79	16.318,69	17.678,58	19.038,47	20.398,36	20.398,36	21.758,25	21.758,25	21.758,25	21.758,25	21.758,25	40.796,71	271.978,09
MG RESSAQUINHA	3154408	4.195,43	4.614,97	5.034,51	5.454,05	5.873,59	6.293,14	6.293,14	6.712,68	6.712,68	6.712,68	6.712,68	6.712,68	12.586,28	83.908,52
MG RIBEIRAO DAS NEVES	3154606	229.123,52	252.035,87	274.948,22	297.860,57	320.772,92	343.685,27	343.685,27	366.597,62	366.597,62	366.597,62	366.597,62	366.597,62	687.370,55	4.582.470,31
MG RIO ESPERA	3155207	1.208,27	1.329,10	1.449,92	1.570,75	1.691,58	1.812,40	1.812,40	1.933,23	1.933,23	1.933,23	1.933,23	1.933,23	3.685,17	24.165,36
MG RIO POMBA	3155801	8.762,21	9.638,43	10.514,65	11.390,87	12.267,09	13.143,31	13.143,31	14.019,53	14.019,53	14.019,53	14.019,53	14.019,53	26.286,63	175.244,17
MG RITAPOLIS	3156106	2.967,23	3.263,95	3.560,68	3.857,40	4.154,12	4.450,85	4.450,85	4.747,57	4.747,57	4.747,57	4.747,57	4.747,57	8.901,69	59.344,63
MG ROCHEDO DE MINAS	3156205	2.534,28	2.787,71	3.041,14	3.294,57	3.548,00	3.801,43	3.801,43	4.054,85	4.054,85	4.054,85	4.054,85	4.054,85	7.602,85	50.685,67
MG RODEIRO	3156304	13.709,41	15.080,35	16.451,29	17.822,23	19.193,17	20.564,11	20.564,11	21.935,05	21.935,05	21.935,05	21.935,05	21.935,05	41.128,22	274.188,11
MG SALINAS	3157005	21.607,53	23.768,28	25.929,04	28.089,79	30.250,54	32.411,30	32.411,30	34.572,05	34.572,05	34.572,05	34.572,05	34.572,05	64.822,59	432.150,61
MG SALTO DA DIVISA	3157104	4.202,67	4.622,94	5.043,21	5.463,47	5.883,74	6.304,01	6.304,01	6.724,28	6.724,28	6.724,28	6.724,28	6.724,28	12.608,02	84.053,44
MG SANTA BARBARA DO LESTE	3157252	8.001,38	8.801,52	9.601,66	10.401,79	11.201,93	12.002,07	12.002,07	12.802,21	12.802,21	12.802,21	12.802,21	12.802,21	24.004,14	160.027,60
MG SANTA BARBARA DO TUGURIO	3157302	3.956,31	4.351,94	4.747,57	5.143,20	5.538,83	5.934,46	5.934,46	6.330,09	6.330,09	6.330,09	6.330,09	6.330,09	11.868,93	79.126,17
MG SANTA CRUZ DO ESCALVADO	3157401	4.048,69	4.453,56	4.858,43	5.263,30	5.668,17	6.073,04	6.073,04	6.477,91	6.477,91	6.477,91	6.477,91	6.477,91	12.146,08	80.973,89
MG SANTA FE DE MINAS	3157609	2.150,25	2.365,27	2.580,30	2.795,32	3.010,34	3.225,37	3.225,37	3.440,39	3.440,39	3.440,39	3.440,39	3.440,39	6.450,74	43.004,93
MG SANTA JULIANA	3157708	21.669,12	23.836,03	26.002,95	28.169,86	30.336,77	32.503,68	32.503,68	34.670,59	34.670,59	34.670,59	34.670,59	34.670,59	65.007,36	433.382,43
MG SANTA MARIA DE ITABIRA	3158003	6.369,22	7.006,14	7.643,07	8.279,99	8.916,91	9.553,83	9.553,83	10.190,75	10.190,75	10.190,75	10.190,75	10.190,75	19.107,67	127.384,44
MG SANTA MARIA DO SALTO	3158102	6.215,24	6.836,77	7.458,29	8.079,82	8.701,34	9.322,87	9.322,87	9.944,39	9.944,39	9.944,39	9.944,39	9.944,39	18.645,73	124.304,89
MG SANTA RITA DE CALDAS	3159209	4.508,81	4.959,70	5.410,58	5.861,46	6.312,34	6.763,22	6.763,22	7.214,10	7.214,10	7.214,10	7.214,10	7.214,10	13.526,44	90.176,30
MG SANTA RITA DE IBITIPOCA	3159407	2.036,12	2.239,73	2.443,35	2.646,96	2.850,57	3.054,18	3.054,18	3.257,80	3.257,80	3.257,80	3.257,80	3.257,80	6.108,37	40.722,44
MG SANTA RITA DE JACUTINGA	3159308	4.108,47	4.519,32	4.930,17	5.341,02	5.751,86	6.162,71	6.162,71	6.573,56	6.573,56	6.573,56	6.573,5			





MG	TEOFILO OTONI	3168606	62.456,78	68.702,46	74.948,13	81.193,81	87.439,49	93.685,17	93.685,17	99.930,84	99.930,84	99.930,84	99.930,84	99.930,84	187.370,33	1.249.135,55
MG	TIRADENTES	3168804	4.639,24	5.103,17	5.567,09	6.031,02	6.494,94	6.958,86	6.958,86	7.422,79	7.422,79	7.422,79	7.422,79	7.422,79	13.917,73	92.784,85
MG	TIROS	3168903	5.378,33	5.916,17	6.454,00	6.991,83	7.529,67	8.067,50	8.067,50	8.605,33	8.605,33	8.605,33	8.605,33	8.605,33	16.135,00	107.566,66
MG	TOCOS DO MOJI	3169059	6.950,71	7.645,78	8.340,85	9.035,93	9.731,00	10.426,07	10.426,07	11.121,14	11.121,14	11.121,14	11.121,14	11.121,14	20.852,14	139.014,24
MG	TRES CORACOES	3169307	40.512,31	44.563,54	48.614,77	52.666,00	56.717,23	60.768,46	60.768,46	64.819,69	64.819,69	64.819,69	64.819,69	64.819,69	121.536,93	810.246,17
MG	TRES PONTAS	3169406	31.063,54	34.169,90	37.276,25	40.382,61	43.488,96	46.595,31	46.595,31	49.701,67	49.701,67	49.701,67	49.701,67	49.701,67	93.190,63	621.270,85
MG	TURMALINA	3169703	9.850,92	10.836,01	11.821,10	12.806,19	13.791,29	14.776,38	14.776,38	15.761,47	15.761,47	15.761,47	15.761,47	15.761,47	29.552,75	197.018,36
MG	UBAI	3170008	7.197,08	7.916,78	8.636,49	9.356,20	10.075,91	10.795,61	10.795,61	11.515,32	11.515,32	11.515,32	11.515,32	11.515,32	21.591,23	143.941,51
MG	UBERABA	3170107	207.017,82	227.719,61	248.421,39	269.123,17	289.824,95	310.526,73	310.526,73	331.228,52	331.228,52	331.228,52	331.228,52	331.228,52	621.053,47	4.140.356,47
MG	UNIAO DE MINAS	3170438	2.269,81	2.496,79	2.723,77	2.950,75	3.177,73	3.404,71	3.404,71	3.631,69	3.631,69	3.631,69	3.631,69	3.631,69	6.809,42	45.396,10
MG	URUCANIA	3170503	5.845,70	6.430,27	7.014,84	7.599,41	8.183,98	8.768,55	8.768,55	9.353,12	9.353,12	9.353,12	9.353,12	9.353,12	17.537,10	116.913,99
MG	VARGEM GRANDE DO RIO PARDO	3170651	4.825,83	5.308,41	5.790,99	6.273,57	6.756,16	7.238,74	7.238,74	7.721,32	7.721,32	7.721,32	7.721,32	7.721,32	14.477,48	96.516,54
MG	VARIAO DE MINAS	3170750	7.396,34	8.135,97	8.875,61	9.615,24	10.354,88	11.094,51	11.094,51	11.834,14	11.834,14	11.834,14	11.834,14	11.834,14	22.189,02	147.926,81
MG	VERDELANDIA	3171030	4.910,97	5.402,06	5.893,16	6.384,26	6.875,35	7.366,45	7.366,45	7.857,55	7.857,55	7.857,55	7.857,55	7.857,55	14.732,90	98.219,34
MS	AGUA CLARA	5000203	25.360,95	27.897,05	30.433,14	32.969,24	35.505,33	38.041,43	38.041,43	40.577,52	40.577,52	40.577,52	40.577,52	40.577,52	76.082,85	507.219,03
MS	ANGELICA	5000856	19.486,27	21.434,89	23.383,52	25.332,15	27.280,78	29.229,40	29.229,40	31.178,03	31.178,03	31.178,03	31.178,03	31.178,03	58.458,80	389.725,36
MS	APARECIDA DO TABOADO	5001003	26.424,30	29.066,73	31.709,16	34.351,59	36.994,02	39.636,45	39.636,45	42.278,88	42.278,88	42.278,88	42.278,88	42.278,88	79.272,90	528.486,00
MS	AQUIDAUANA	5001102	49.343,35	54.277,69	59.212,02	64.146,36	69.080,70	74.015,03	74.015,03	78.949,37	78.949,37	78.949,37	78.949,37	78.949,37	148.030,06	986.867,08
MS	ARAL MOREIRA	5001243	22.100,26	24.310,28	26.520,31	28.730,33	30.940,36	33.150,39	33.150,39	35.360,41	35.360,41	35.360,41	35.360,41	35.360,41	66.300,77	442.005,15
MS	BANDEIRANTES	5001508	10.606,31	11.666,94	12.727,57	13.788,21	14.848,84	15.909,47	15.909,47	16.970,10	16.970,10	16.970,10	16.970,10	16.970,10	31.818,94	212.126,24
MS	BATAYORA	5002001	16.115,07	17.726,58	19.338,09	20.949,60	22.561,10	24.172,61	24.172,61	25.784,12	25.784,12	25.784,12	25.784,12	25.784,12	48.345,22	322.301,46
MS	BRASILANDIA	5002308	10.993,97	12.093,37	13.192,77	14.292,16	15.391,56	16.490,96	16.490,96	17.590,36	17.590,36	17.590,36	17.590,36	17.590,36	32.891,92	219.879,45
MS	CAARAPO	5002407	62.869,80	69.156,78	75.443,76	81.730,74	88.017,72	94.304,70	94.304,70	100.591,68	100.591,68	100.591,68	100.591,68	100.591,68	188.609,40	1.257.395,97
MS	CAMAPUA	5002605	13.158,71	14.474,58	15.790,45	17.106,32	18.422,20	19.738,07	19.738,07	21.053,94	21.053,94	21.053,94	21.053,94	21.053,94	39.476,13	263.174,22
MS	CAMPO GRANDE	5002704	827.125,69	909.838,26	992.550,83	1.075.263,40	1.157.975,97	1.240.688,54	1.240.688,54	1.323.401,11	1.323.401,11	1.323.401,11	1.323.401,11	1.323.401,11	2.481.377,08	16.542.513,84
MS	CASSILANDIA	5002902	16.859,60	18.545,56	20.231,52	21.917,48	23.603,44	25.289,40	25.289,40	26.975,36	26.975,36	26.975,36	26.975,36	26.975,36	50.578,79	337.191,96
MS	CORGUINHO	5003108	3.967,18	4.363,90	4.760,61	5.157,33	5.554,05	5.950,77	5.950,77	6.347,48	6.347,48	6.347,48	6.347,48	6.347,48	11.901,53	79.343,55
MS	CORONEL SAPUCAIA	5003157	45.934,12	50.527,53	55.120,94	59.714,35	64.307,76	68.901,18	68.901,18	73.494,59	73.494,59	73.494,59	73.494,59	73.494,59	137.802,35	918.682,35
MS	COSTA RICA	5003256	39.148,25	43.063,08	46.977,90	50.892,73	54.807,55	58.722,38	58.722,38	62.637,20	62.637,20	62.637,20	62.637,20	62.637,20	117.444,75	782.965,03
MS	COXIM	5003306	21.727,09	23.899,80	26.072,51	28.245,22	30.417,93	32.590,63	32.590,63	34.763,34	34.763,34	34.763,34	34.763,34	34.763,34	65.181,27	434.541,79
MS	DEODAPOLIS	5003454	17.102,34	18.812,57	20.522,81	22.233,04	23.943,27	25.653,51	25.653,51	27.363,74	27.363,74	27.363,74	27.363,74	27.363,74	51.307,02	342.046,77
MS	FATIMA DO SUL	5003801	31.145,06	34.259,57	37.374,07	40.488,58	43.603,08	46.717,59	46.717,59	49.832,10	49.832,10	49.832,10	49.832,10	49.832,10	93.435,18	622.901,20
MS	FIGUEIRAO	5003900	4.144,70	4.559,17	4.973,64	5.388,12	5.802,59	6.217,06	6.217,06	6.631,53	6.631,53	6.631,53	6.631,53	6.631,53	12.434,11	82.894,08
MS	GLORIA DE DOURADOS	5004007	7.934,35	8.727,79	9.521,23	10.314,66	11.108,10	11.901,53	11.901,53	12.694,97	12.694,97	12.694,97	12.694,97	12.694,97	23.803,06	158.687,10
MS	ITAQUIRAI	5004601	15.586,12	17.144,73	18.703,34	20.261,95	21.820,56	23.379,17	23.379,17	24.937,79	24.937,79	24.937,79	24.937,79	24.937,79	46.758,35	311.722,32
MS	JARAGUARI	5004908	4.769,67	5.246,64	5.723,60	6.200,57	6.677,54	7.154,51	7.154,51	7.631,47	7.631,47	7.631,47	7.631,47	7.631,47	14.309,01	95.393,41
MS	JUTI	5005152	15.238,31	16.762,14	18.285,97	19.809,80	21.333,63	22.857,46	22.857,46	24.381,29	24.381,29	24.381,29	24.381,29	24.381,29	45.714,93	304.766,18
MS	PARANAIBA	5006309	33.833,32	37.216,65	40.599,98	43.983,32	47.366,65	50.749,98	50.749,98	54.133,31	54.133,31	54.133,31	54.133,31	54.133,31	101.499,96	676.666,41
MS	PARANHOS	5006358	42.836,46	47.120,10	51.403,75	55.687,40	59.971,04	64.254,69	64.254,69	68.538,33	68.538,33	68.538,33	68.538,33	68.538,33	128.509,38	856.729,17
MS	PONTA PORA	5006606	152.665,68	167.932,25	183.198,82	198.465,39	213.731,95	228.998,52	228.998,52	244.265,09	244.265,09	244.265,09	244.265,09	244.265,09	457.997,04	3.053.313,63
MS	ROCHEDO	5007505	6.025,04	6.627,54	7.230,04	7.832,55	8.435,05	9.037,56	9.037,56	9.640,06	9.640,06	9.640,06	9.640,06	9.640,06	18.075,11	120.500,75
MS	SANTA RITA DO PARDO	5007554	14.508,28	15.959,10	17.409,93	18.860,76	20.311,59	21.762,41	21.762,41	23.213,24	23.213,24	23.213,24	23.213,24	23.213,24	43.524,83	290.165,51
MS	SAO GABRIEL DO OESTE	5007695	53.100,40	58.410,44	63.720,48	69.030,52	74.340,56	79.650,60	79.650,60	84.960,64	84.960,64	84.960,64	84.960,64	84.960,64	159.301,19	1.062.007,95
MS	SETE QUEDAS	5007703	7.977,83	8.775,61	9.573,40	10.371,18	11.168,96	11.966,75	11.966,75	12.764,53	12.764,53	12.764,53	12.764,53	12.764,53	23.933,49	159.556,61
MS	SONORA	5007935	33.844,19	37.228,61	40.613,03	43.997,45	47.381,87	50.766,28	50.766,28	54.150,70	54.150,70	54.150,70	54.150,70	54.150,70	101.532,57	676.883,79
MS	TACURU	5007950	24.839,24	27.323,16	29.807,09	32.291,01	34.774,94	37.258,86	37.258,86	39.742,78	39.742,78	39.742,78	39.742,78	39.742,78	74.517,72	496.784,81
MS	TRES LAGOAS	5008305	119.421,20	129.163,33	138.905,45	148.647,57	158.389,69	168.131,81	168.131,81	177.873,93	177.873,93	177.873,93	177.873,93	177.873,93	352.263,61	2.348.424,10
MT	AGUA BOA	5100201	26.094,61	28.704,07	31.313,53	33.922,99	36.532,45	39.141,91	39.141,91	41.751,37	41.751,37	41.751,37	41.751,37	41.751,37	78.283,82	521.892,15
MT	ALTO GARCAS	5100409	11.367,14	12.503,85	13.640,57	14.777,28	15.914,00	17.050,71	17.050,71	18.187,43	18.187,43	18.187,43	18.187,43	18.187,43	34.101,42	227.342,81
MT	ARAPUTANGA	5101258	10.553,78</													



MT	SINOP	5107909	257.062,23	282.768,45	308.474,67	334.180,89	359.887,12	385.593,34	385.593,34	411.299,56	411.299,56	411.299,56	411.299,56	411.299,56	771.186,68	5.141.244,53
MT	SORRISO	5107925	154.308,71	169.739,58	185.170,45	200.601,32	216.032,19	231.463,06	231.463,06	246.893,93	246.893,93	246.893,93	246.893,93	246.893,93	462.926,13	3.086.174,18
MT	TANGARA DA SERRA	5107958	173.820,34	191.202,37	208.584,41	225.966,44	243.348,47	260.730,51	260.730,51	278.112,54	278.112,54	278.112,54	278.112,54	278.112,54	521.461,01	3.476.406,76
MT	UNIAO DO SUL	5108303	10.579,14	11.637,05	12.694,97	13.752,88	14.810,80	15.868,71	15.868,71	16.926,62	16.926,62	16.926,62	16.926,62	16.926,62	31.737,42	211.582,79
MT	VALÉ DE SÃO DOMINGOS	5108352	5.104,80	5.615,28	6.125,76	6.636,24	7.146,72	7.657,20	7.657,20	8.167,68	8.167,68	8.167,68	8.167,68	8.167,68	15.314,39	102.095,94
MT	VARZEA GRANDE	5108402	424.536,89	466.990,58	509.444,27	551.897,96	594.351,65	636.805,34	636.805,34	679.259,03	679.259,03	679.259,03	679.259,03	679.259,03	1.273.610,68	8.490.737,84
MT	VERA	5108501	9.992,21	10.991,44	11.990,66	12.989,88	13.989,10	14.988,32	14.988,32	15.987,54	15.987,54	15.987,54	15.987,54	15.987,54	29.976,64	199.844,30
MT	VILA RICA	5108600	20.060,51	22.066,56	24.072,62	26.078,67	28.084,72	30.090,77	30.090,77	32.096,82	32.096,82	32.096,82	32.096,82	32.096,82	60.181,54	401.210,25
PA	PARÁ	15	3.160.796,96	3.476.876,66	3.792.956,36	4.109.036,05	4.425.115,75	4.741.195,45	4.741.195,45	5.057.275,14	5.057.275,14	5.057.275,14	5.057.275,14	5.057.275,14	9.482.390,89	63.215.939,28
PA	ABAETETUBA	1500107	134.340,58	147.774,64	161.208,70	174.642,76	188.076,82	201.510,87	201.510,87	214.944,93	214.944,93	214.944,93	214.944,93	214.944,93	403.021,75	2.686.811,65
PA	ACARA	1500206	107.195,31	117.914,84	128.634,37	139.353,90	150.073,43	160.792,96	160.792,96	171.512,49	171.512,49	171.512,49	171.512,49	171.512,49	321.585,92	2.143.906,14
PA	AFUA	1500305	75.879,97	83.467,96	91.055,96	98.643,96	106.231,95	113.819,95	113.819,95	121.407,95	121.407,95	121.407,95	121.407,95	121.407,95	227.639,90	1.517.599,33
PA	AGUA AZUL DO NORTE	1500347	42.446,99	46.691,69	50.936,38	55.181,08	59.425,78	63.670,48	63.670,48	67.915,18	67.915,18	67.915,18	67.915,18	67.915,18	127.340,96	848.939,73
PA	ALMEIRIM	1500503	51.455,56	56.601,11	61.746,67	66.892,22	72.037,78	77.183,34	77.183,34	82.328,89	82.328,89	82.328,89	82.328,89	82.328,89	154.366,68	1.029.111,18
PA	ALTAMIRA	1500602	352.395,85	387.635,44	422.875,03	458.114,61	493.354,20	528.593,78	528.593,78	563.833,37	563.833,37	563.833,37	563.833,37	563.833,37	1.057.187,56	7.047.917,08
PA	ANAJAS	1500701	59.540,27	65.494,29	71.448,32	77.402,35	83.356,38	89.310,40	89.310,40	95.264,43	95.264,43	95.264,43	95.264,43	95.264,43	178.620,80	1.190.805,36
PA	ANANINDEUA	1500800	544.309,42	598.740,36	653.171,30	707.602,25	762.033,19	816.464,13	816.464,13	870.895,07	870.895,07	870.895,07	870.895,07	870.895,07	1.632.928,26	10.886.188,39
PA	AUGUSTO CORREA	1500909	139.186,34	153.104,97	167.023,60	180.942,24	194.860,87	208.779,50	208.779,50	222.698,14	222.698,14	222.698,14	222.698,14	222.698,14	417.559,01	2.783.726,72
PA	AURORA DO PARA	1500958	69.892,97	76.882,27	83.871,56	90.860,86	97.850,16	104.839,46	104.839,46	111.828,75	111.828,75	111.828,75	111.828,75	111.828,75	209.678,91	1.397.859,41
PA	AVEIRO	1501006	45.414,22	49.955,64	54.497,06	59.038,48	63.579,91	68.121,33	68.121,33	72.662,75	72.662,75	72.662,75	72.662,75	72.662,75	136.242,65	908.284,36
PA	BAGRE	1501105	37.945,42	41.739,96	45.534,50	49.329,04	53.123,58	56.918,13	56.918,13	60.712,67	60.712,67	60.712,67	60.712,67	60.712,67	113.836,25	758.908,36
PA	BANNACH	1501253	13.002,92	14.303,21	15.603,51	16.903,80	18.204,09	19.504,38	19.504,38	20.804,68	20.804,68	20.804,68	20.804,68	20.804,68	39.008,77	260.058,44
PA	BELEM	1501402	811.383,79	892.522,17	973.660,54	1.054.798,92	1.135.937,30	1.217.075,68	1.217.075,68	1.298.214,06	1.298.214,06	1.298.214,06	1.298.214,06	1.298.214,06	2.434.151,36	16.227.675,74
PA	BELTERRA	1501451	56.705,28	62.375,80	68.046,33	73.716,86	79.387,39	85.057,91	85.057,91	90.728,44	90.728,44	90.728,44	90.728,44	90.728,44	170.115,83	1.134.105,52
PA	BENEVIDES	1501501	142.918,02	157.209,82	171.501,62	185.793,42	200.085,23	214.377,03	214.377,03	228.668,83	228.668,83	228.668,83	228.668,83	228.668,83	428.754,06	2.858.360,37
PA	BOM JESUS DO TOCANTINS	1501576	17.069,73	18.776,70	20.483,68	22.190,65	23.897,62	25.604,60	25.604,60	27.311,57	27.311,57	27.311,57	27.311,57	27.311,57	51.209,20	341.394,64
PA	BREJO GRANDE DO ARAGUAIA	1501758	11.443,22	12.587,55	13.731,87	14.876,19	16.020,51	17.164,84	17.164,84	18.309,16	18.309,16	18.309,16	18.309,16	18.309,16	34.329,67	228.864,47
PA	BREU BRANCO	1501782	57.846,52	63.631,17	69.415,82	75.200,47	80.985,13	86.769,78	86.769,78	92.554,43	92.554,43	92.554,43	92.554,43	92.554,43	173.539,56	1.156.930,37
PA	BREVES	1501808	210.861,82	231.948,00	253.034,18	274.120,36	295.206,55	316.292,73	316.292,73	337.378,91	337.378,91	337.378,91	337.378,91	337.378,91	632.585,46	4.217.236,38
PA	BUJARU	1501907	39.820,32	43.802,35	47.784,38	51.766,41	55.748,44	59.730,48	59.730,48	63.712,51	63.712,51	63.712,51	63.712,51	63.712,51	119.460,95	796.406,33
PA	CACHOEIRA DO ARARI	1502004	26.424,30	29.066,73	31.709,16	34.351,59	36.994,02	39.636,45	39.636,45	42.278,88	42.278,88	42.278,88	42.278,88	42.278,88	79.272,90	528.486,00
PA	CACHOEIRA DO PIRIA	1501956	61.009,39	67.110,33	73.211,27	79.312,21	85.413,15	91.514,09	91.514,09	97.615,03	97.615,03	97.615,03	97.615,03	97.615,03	183.028,17	1.220.187,83
PA	CAMETA	1502103	178.461,39	196.307,53	214.153,67	231.999,81	249.845,95	267.692,09	267.692,09	285.538,23	285.538,23	285.538,23	285.538,23	285.538,23	535.384,18	3.569.227,84
PA	CANAA DOS CARAJAS	1502152	216.073,49	237.680,84	259.288,19	280.895,54	302.502,89	324.110,24	324.110,24	345.717,59	345.717,59	345.717,59	345.717,59	345.717,59	648.220,48	4.321.469,89
PA	CAPITAO POÇO	1502301	119.040,68	130.944,75	142.848,82	154.752,89	166.656,96	178.561,02	178.561,02	190.465,09	190.465,09	190.465,09	190.465,09	190.465,09	357.122,05	2.380.813,66
PA	CASTANHAL	1502400	168.661,20	185.527,32	202.393,43	219.259,55	236.125,67	252.991,79	252.991,79	269.857,91	269.857,91	269.857,91	269.857,91	269.857,91	505.983,59	3.373.223,92
PA	CHAVES	1502509	50.421,19	55.463,31	60.505,43	65.547,55	70.589,67	75.631,79	75.631,79	80.673,91	80.673,91	80.673,91	80.673,91	80.673,91	151.263,58	1.008.423,89
PA	COLARES	1502608	14.091,63	15.500,79	16.909,96	18.319,12	19.728,28	21.137,45	21.137,45	22.546,61	22.546,61	22.546,61	22.546,61	22.546,61	42.874,89	281.832,63
PA	CONCEICAO DO ARAGUAIA	1502707	81.691,25	89.860,37	98.029,50	106.198,62	114.367,75	122.536,87	122.536,87	130.706,00	130.706,00	130.706,00	130.706,00	130.706,00	245.073,74	1.633.824,95
PA	CONCORDIA DO PARA	1502756	131.625,15	144.787,66	157.950,18	171.112,69	184.275,21	197.437,72	197.437,72	210.600,24	210.600,24	210.600,24	210.600,24	210.600,24	394.875,45	2.632.502,99
PA	CURUA	1502855	21.507,90	23.658,69	25.809,48	27.960,27	30.111,06	32.261,85	32.261,85	34.412,64	34.412,64	34.412,64	34.412,64	34.412,64	64.523,69	430.157,97
PA	CURUCA	1502905	99.155,89	109.071,47	118.987,06	128.902,65	138.818,24	148.733,83	148.733,83	158.649,42	158.649,42	158.649,42	158.649,42	158.649,42	297.467,66	1.983.117,71
PA	DOM ELISEU	1502939	52.488,11	57.736,92	62.985,73	68.234,55	73.483,36	78.732,17	78.732,17	83.980,98	83.980,98	83.980,98	83.980,98	83.980,98	157.464,34	1.049.762,24
PA	ELDORADO DO CARAJAS	1502954	38.568,57	42.425,43	46.282,29	50.139,14	53.996,00	57.852,86	57.852,86	61.709,72	61.709,72	61.709,72	61.709,72	61.709,72	115.705,72	771.371,45
PA	FARO	1503002	15.252,80	16.778,08	18.303,36	19.828,64	21.353,92	22.879,20	22.879,20	24.404,48	24.404,48	24.404,48	24.404,48	24.404,48	45.758,40	305.056,02
PA	GOIANESIA DO PARA	1503093	39.026,88	42.929,57	46.832,26	50.734,95	54.637,63	58.540,32	58.540,32	62.443,01	62.443,01	62.443,01	62.443,01	62.443,01	117.080,64	780.537,62
PA	GURUPA	1503101	189.093,07	208.002,37	226.911,68	245.820,98	264.730,29	283.639,60	283.639,60	302.548,90	302.548,90	302.548,90	302.548,90	302.548,90	567.279,20	3.781.861,30
PA	IGARAPE-MIRI	1503309	202.507,20	222.757,92	243.008,64	263.259,36	2									





PB	RIACHAO DO POCO	2512762	14.372,41	15.809,65	17.246,90	18.684,14	20.121,38	21.558,62	21.558,62	22.995,86	22.995,86	22.995,86	22.995,86	22.995,86	43.117,24	287.448,27
PB	RIACHO DE SANTO ANTONIO	2512788	3.275,19	3.602,70	3.930,22	4.257,74	4.585,26	4.912,78	4.912,78	5.240,30	5.240,30	5.240,30	5.240,30	5.240,30	9.825,56	65.503,71
PB	RIACHO DOS CAVALOS	2512804	14.964,77	16.461,25	17.957,73	19.454,20	20.950,68	22.447,16	22.447,16	23.943,64	23.943,64	23.943,64	23.943,64	23.943,64	44.894,32	299.295,46
PB	SALGADO DE SAO FELIX	2513109	28.766,56	31.643,22	34.519,88	37.396,53	40.273,19	43.149,85	43.149,85	46.026,50	46.026,50	46.026,50	46.026,50	46.026,50	86.299,69	575.331,30
PB	SANTA CRUZ	2513208	4.689,96	5.158,96	5.627,96	6.096,95	6.565,95	7.034,95	7.034,95	7.503,94	7.503,94	7.503,94	7.503,94	7.503,94	14.069,89	93.799,29
PB	SANTA HELENA	2513307	8.171,66	8.988,83	9.805,99	10.623,16	11.440,33	12.257,49	12.257,49	13.074,66	13.074,66	13.074,66	13.074,66	13.074,66	24.514,98	163.433,22
PB	SANTA LUZIA	2513406	20.542,37	22.596,61	24.650,84	26.705,08	28.759,32	30.813,56	30.813,56	32.867,79	32.867,79	32.867,79	32.867,79	32.867,79	61.627,11	410.847,41
PB	SANTA TERESINHA	2513802	9.287,54	10.216,30	11.145,05	12.073,81	13.002,56	13.931,31	13.931,31	14.860,07	14.860,07	14.860,07	14.860,07	14.860,07	27.862,63	185.750,85
PB	SANTANA DOS GARROTES	2513604	18.142,14	19.956,35	21.770,57	23.584,78	25.398,99	27.213,21	27.213,21	29.027,42	29.027,42	29.027,42	29.027,42	29.027,42	54.426,41	362.842,75
PB	SANTO ANDRE	2513851	2.902,02	3.192,22	3.482,42	3.772,62	4.062,82	4.353,03	4.353,03	4.643,23	4.643,23	4.643,23	4.643,23	4.643,23	8.706,05	58.040,35
PB	SAO BENTO	2513901	116.453,87	128.099,25	139.744,64	151.390,03	163.035,41	174.680,80	174.680,80	186.326,19	186.326,19	186.326,19	186.326,19	186.326,19	349.361,60	2.329.077,32
PB	SAO DOMINGOS	2513968	3.146,57	3.461,23	3.775,88	4.090,54	4.405,20	4.719,85	4.719,85	5.034,51	5.034,51	5.034,51	5.034,51	5.034,51	9.439,71	62.931,39
PB	SAO DOMINGOS DO CARIRI	2513943	4.222,60	4.644,86	5.067,12	5.489,38	5.911,64	6.333,90	6.333,90	6.756,16	6.756,16	6.756,16	6.756,16	6.756,16	12.667,80	84.451,97
PB	SAO JOAO DO CARIRI	2514008	10.486,75	11.535,43	12.584,10	13.632,78	14.681,45	15.730,13	15.730,13	16.778,81	16.778,81	16.778,81	16.778,81	16.778,81	31.460,26	209.735,07
PB	SAO JOAO DO TIGRE	2514107	5.514,20	6.065,61	6.617,03	7.168,45	7.719,87	8.271,29	8.271,29	8.822,71	8.822,71	8.822,71	8.822,71	8.822,71	16.542,59	110.283,91
PB	SAO JOSE DA LAGOA TAPADA	2514206	7.628,21	8.391,03	9.153,85	9.916,68	10.679,50	11.442,32	11.442,32	12.205,14	12.205,14	12.205,14	12.205,14	12.205,14	22.884,64	152.564,24
PB	SAO JOSE DE CAIANA	2514305	6.429,00	7.071,90	7.714,80	8.357,70	9.000,60	9.643,50	9.643,50	10.286,40	10.286,40	10.286,40	10.286,40	10.286,40	19.287,00	128.580,02
PB	SAO JOSE DE ESPINHARAS	2514404	8.811,12	9.692,23	10.573,34	11.454,45	12.335,57	13.216,68	13.216,68	14.097,79	14.097,79	14.097,79	14.097,79	14.097,79	26.433,36	176.222,38
PB	SAO JOSE DE PIRANHAS	2514503	38.110,26	41.921,29	45.732,32	49.543,34	53.354,37	57.165,40	57.165,40	60.976,42	60.976,42	60.976,42	60.976,42	60.976,42	114.330,79	762.205,28
PB	SAO JOSE DO BONFIM	2514602	3.632,05	3.995,26	4.358,46	4.721,67	5.084,87	5.448,08	5.448,08	5.811,28	5.811,28	5.811,28	5.811,28	5.811,28	10.896,15	72.641,01
PB	SAO JOSE DOS CORDEIROS	2514800	6.177,20	6.794,92	7.412,64	8.030,36	8.648,08	9.265,80	9.265,80	9.883,53	9.883,53	9.883,53	9.883,53	9.883,53	18.531,61	123.544,06
PB	SAO SEBASTIAO DO UMBUZEIRO	2515203	8.169,85	8.986,83	9.803,82	10.620,80	11.437,79	12.254,77	12.254,77	13.071,76	13.071,76	13.071,76	13.071,76	13.071,76	24.509,55	163.396,99
PB	SERRA DA RAIZ	2515609	3.653,79	4.019,17	4.384,55	4.749,93	5.115,30	5.480,68	5.480,68	5.846,06	5.846,06	5.846,06	5.846,06	5.846,06	10.961,37	73.075,77
PB	SERRA REDONDA	2515807	4.488,89	4.937,78	5.386,67	5.835,55	6.284,44	6.733,33	6.733,33	7.182,22	7.182,22	7.182,22	7.182,22	7.182,22	13.466,67	89.777,77
PB	SOBRADO	2515971	24.924,38	27.416,82	29.909,26	32.401,69	34.894,13	37.386,57	37.386,57	39.879,01	39.879,01	39.879,01	39.879,01	39.879,01	74.773,14	498.487,61
PB	SOLANEA	2516003	19.750,12	19.745,13	21.540,14	23.335,15	25.130,16	26.925,17	26.925,17	28.720,18	28.720,18	28.720,18	28.720,18	28.720,18	53.850,36	359.002,38
PB	SOLEDADE	2516102	33.208,35	36.529,19	39.850,03	43.170,86	46.491,70	49.812,53	49.812,53	53.133,37	53.133,37	53.133,37	53.133,37	53.133,37	99.625,06	664.167,09
PB	SOUSA	2516201	74.937,99	82.431,79	89.925,59	97.419,38	104.913,18	112.406,98	112.406,98	119.900,78	119.900,78	119.900,78	119.900,78	119.900,78	224.813,97	1.498.759,77
PB	SUME	2516300	31.355,19	34.490,71	37.626,23	40.761,75	43.897,27	47.032,79	47.032,79	50.168,31	50.168,31	50.168,31	50.168,31	50.168,31	94.065,58	627.103,87
PB	TAPEROA	2516508	26.797,47	29.477,21	32.156,96	34.836,71	37.516,46	40.196,20	40.196,20	42.875,95	42.875,95	42.875,95	42.875,95	42.875,95	80.392,40	535.949,36
PB	TEIXEIRA	2516706	29.646,95	32.611,65	35.576,34	38.541,04	41.505,73	44.470,43	44.470,43	47.435,12	47.435,12	47.435,12	47.435,12	47.435,12	88.940,86	592.939,04
PB	TRIUNFO	2516805	15.664,01	17.230,41	18.796,81	20.363,21	21.929,61	23.496,02	23.496,02	25.062,42	25.062,42	25.062,42	25.062,42	25.062,42	46.992,03	313.280,21
PB	UMBUEIRO	2517001	15.388,66	16.927,53	18.466,40	20.005,26	21.544,13	23.082,99	23.082,99	24.621,86	24.621,86	24.621,86	24.621,86	24.621,86	46.165,99	307.773,26
PB	VARZEA	2517100	2.595,87	2.855,46	3.115,05	3.374,64	3.634,22	3.893,81	3.893,81	4.153,40	4.153,40	4.153,40	4.153,40	4.153,40	7.787,62	51.917,49
PB	ZABELE	2517407	6.863,76	7.550,14	8.236,51	8.922,89	9.609,26	10.295,64	10.295,64	10.982,02	10.982,02	10.982,02	10.982,02	10.982,02	20.591,28	137.275,21
PE	PERNAMBUCO	26		3.478.750,83	3.826.625,92	4.174.501,00	4.522.376,08	4.870.251,17	5.218.126,25	5.566.001,34	5.566.001,34	5.566.001,34	5.566.001,34	5.566.001,34	10.436.252,50	69.575.016,69
PE	ABREU E LIMA	2600054	86.268,90	94.895,79	103.522,68	112.149,57	120.776,46	129.403,35	129.403,35	138.030,24	138.030,24	138.030,24	138.030,24	138.030,24	258.806,70	1.725.377,98
PE	AFOGADOS DA INGAZEIRA	2600104	82.211,15	90.432,26	98.653,38	106.874,49	115.095,61	123.316,72	123.316,72	131.537,84	131.537,84	131.537,84	131.537,84	131.537,84	246.633,44	1.644.222,94
PE	AFRANIO	2600203	36.796,93	40.476,62	44.156,31	47.836,01	51.515,70	55.195,39	55.195,39	58.875,09	58.875,09	58.875,09	58.875,09	58.875,09	110.390,79	735.938,58
PE	AGRESTINA	2600302	23.975,16	26.372,67	28.770,19	31.167,70	33.565,22	35.962,73	35.962,73	38.360,25	38.360,25	38.360,25	38.360,25	38.360,25	71.925,47	479.503,13
PE	AGUA PRETA	2600401	50.691,11	55.760,22	60.829,33	65.898,44	70.967,55	76.036,66	76.036,66	81.105,77	81.105,77	81.105,77	81.105,77	81.105,77	152.073,32	1.013.822,15
PE	ALAGUINHA	2600609	14.586,17	16.044,79	17.503,40	18.962,02	20.420,64	21.879,26	21.879,26	23.337,87	23.337,87	23.337,87	23.337,87	23.337,87	43.758,51	291.723,40
PE	ALTO	2600807	28.358,98	31.194,88	34.030,77	36.866,67	39.702,57	42.538,47	42.538,47	45.374,37	45.374,37	45.374,37	45.374,37	45.374,37	85.076,93	567.179,56
PE	ANGELIM	2601003	11.294,68	12.424,15	13.553,62	14.683,09	15.812,55	16.942,02	16.942,02	18.071,49	18.071,49	18.071,49	18.071,49	18.071,49	33.884,04	225.893,62
PE	ARACIOABA	2601052	53.515,23	58.866,75	64.218,28	69.569,80	74.921,32	80.272,85	80.272,85	85.624,37	85.624,37	85.624,37	85.624,37	85.624,37	160.545,69	1.070.304,61
PE	ARARIPINA	2601102	73.555,82	80.911,40	88.266,98	95.622,56	102.978,14	110.333,72	110.333,72	117.689,31	117.689,31	117.689,31	117.689,31	117.689,31	220.667,45	1.471.116,33
PE	ARCOVERDE	2601201	50.412,14	55.453,35	60.494,56	65.535,78	70.576,99	75.618,21	75.618,21	80.659,42	80.659,42	80.659,42	80.659,42	80.659,42	151.236,41	1.008.242,74
PE	BARRA DE GUABIRABA	2601300	26.415,24	29.056,77	31.698,29	34.339,82	36.981,34	39.622,86	39.622,86	42.264,39	42.264,39	42.264,39	42.264,39	42.264,39	79.245,73	528.304,85
PE	BARREIROS	2601409	39.800,39	43.780,43	47.760,47	51.740,51	55.720,55	59.700,59	59.700,59	63.680,62	63.680,62	63.680,62	63.680,62	63.680,62	119.401,17	796.007,80
PE	BE															



PE MORENO	2609402	38.670,02	42.537,02	46.404,02	50.271,02	54.138,02	58.005,02	58.005,02	61.872,03	61.872,03	61.872,03	61.872,03	61.872,03	116.010,05	773.400,33
PE NAZARE DA MATA	2609501	16.452,01	18.097,21	19.742,41	21.387,61	23.032,82	24.678,02	24.678,02	26.323,22	26.323,22	26.323,22	26.323,22	26.323,22	49.356,03	329.040,23
PE OLINDA	2609600	372.633,89	409.897,28	447.160,67	484.424,06	521.687,45	558.950,84	558.950,84	596.214,23	596.214,23	596.214,23	596.214,23	596.214,23	1.117.901,68	7.452.677,87
PE OROCO	2609808	35.536,13	39.089,74	42.643,35	46.196,97	49.750,58	53.304,19	53.304,19	56.857,80	56.857,80	56.857,80	56.857,80	56.857,80	106.608,38	710.722,55
PE PALMARES	2610004	90.313,97	99.345,37	108.376,77	117.408,16	126.439,56	135.470,96	135.470,96	144.502,35	144.502,35	144.502,35	144.502,35	144.502,35	270.941,91	1.806.279,42
PE PALMEIRINA	2610103	7.532,20	8.285,42	9.038,64	9.791,86	10.545,08	11.298,30	11.298,30	12.051,52	12.051,52	12.051,52	12.051,52	12.051,52	22.594,61	150.644,05
PE PANEAS	2610202	41.361,90	45.498,09	49.634,28	53.770,47	57.906,66	62.042,85	62.042,85	66.179,04	66.179,04	66.179,04	66.179,04	66.179,04	124.085,70	827.238,00
PE PASSIRA	2610509	24.487,81	26.936,59	29.385,37	31.834,15	34.282,93	36.731,72	36.731,72	39.180,50	39.180,50	39.180,50	39.180,50	39.180,50	73.463,43	489.756,20
PE PAULISTA	2610707	293.699,74	323.069,72	352.439,69	381.809,67	411.179,64	440.549,62	440.549,62	469.919,59	469.919,59	469.919,59	469.919,59	469.919,59	881.099,23	5.873.994,87
PE PESQUEIRA	2610905	130.480,28	143.528,31	156.576,34	169.624,37	182.672,40	195.720,43	195.720,43	208.768,45	208.768,45	208.768,45	208.768,45	208.768,45	391.440,85	2.609.605,67
PE PETROLINA	2611101	666.670,58	733.337,63	800.004,69	866.671,75	933.338,81	1.000.005,86	1.000.005,86	1.066.672,92	1.066.672,92	1.066.672,92	1.066.672,92	1.066.672,92	2.000.011,73	13.333.411,51
PE POCÃO	2611200	11.917,84	13.109,62	14.301,40	15.493,19	16.684,97	17.876,75	17.876,75	19.068,54	19.068,54	19.068,54	19.068,54	19.068,54	35.753,51	238.356,71
PE PRIMAVERA	2611408	10.236,77	11.260,44	12.284,12	13.307,80	14.331,47	15.355,15	15.355,15	16.378,83	16.378,83	16.378,83	16.378,83	16.378,83	30.710,30	204.735,34
PE QUIPAPA	2611507	21.279,65	23.407,61	25.535,58	27.663,54	29.791,51	31.919,47	31.919,47	34.047,44	34.047,44	34.047,44	34.047,44	34.047,44	63.838,95	425.592,99
PE RECIFE	2611606		1.314.563,18	1.446.019,50	1.577.475,81	1.708.932,13	1.840.388,45	1.971.844,77	1.971.844,77	2.103.301,08	2.103.301,08	2.103.301,08	2.103.301,08	3.943.689,53	26.291.263,56
PE RIO FORMOSO	2611903	59.359,12	65.295,03	71.230,94	77.166,85	83.102,77	89.038,68	89.038,68	94.974,59	94.974,59	94.974,59	94.974,59	94.974,59	178.077,35	1.187.182,36
PE SAIRE	2612000	9.566,51	10.523,16	11.479,82	12.436,47	13.393,12	14.349,77	14.349,77	15.306,42	15.306,42	15.306,42	15.306,42	15.306,42	28.699,54	191.330,26
PE SALGUEIRO	2612208	49.394,08	54.333,48	59.272,89	64.212,30	69.151,71	74.091,11	74.091,11	79.030,52	79.030,52	79.030,52	79.030,52	79.030,52	148.182,23	987.881,52
PE SALOÁ	2612307	19.203,67	21.124,04	23.044,41	24.964,78	26.885,14	28.805,51	28.805,51	30.725,88	30.725,88	30.725,88	30.725,88	30.725,88	57.611,02	384.073,49
PE SANTA CRUZ	2612455	21.743,39	23.917,73	26.092,07	28.266,41	30.440,75	32.615,09	32.615,09	34.789,43	34.789,43	34.789,43	34.789,43	34.789,43	65.230,18	434.867,86
PE SANTA CRUZ DA BAIXA VERDE	2612471	11.629,81	12.792,79	13.955,77	15.118,75	16.281,73	17.444,71	17.444,71	18.607,69	18.607,69	18.607,69	18.607,69	18.607,69	34.889,42	232.596,15
PE SANTA CRUZ DO CAPIBARIBE	2612505	91.109,22	100.220,14	109.331,06	118.441,98	127.552,91	136.663,83	136.663,83	145.774,75	145.774,75	145.774,75	145.774,75	145.774,75	273.327,65	1.822.184,36
PE SANTA FLORENTINA	2612554	28.695,92	31.565,51	34.435,10	37.304,69	40.174,28	43.043,87	43.043,87	45.913,47	45.913,47	45.913,47	45.913,47	45.913,47	86.087,75	573.918,33
PE SANTA MARIA DA BOA VISTA	2612604	105.367,51	115.904,26	126.441,01	136.977,76	147.514,51	158.051,26	158.051,26	168.588,01	168.588,01	168.588,01	168.588,01	168.588,01	316.102,52	2.107.350,14
PE SANTA TEREZINHA	2612802	11.296,49	12.426,14	13.555,79	14.685,44	15.815,09	16.944,74	16.944,74	18.074,39	18.074,39	18.074,39	18.074,39	18.074,39	33.889,48	225.929,85
PE SAO BENEDITO DO SUL	2612901	21.862,95	24.049,25	26.235,54	28.421,84	30.608,13	32.794,43	32.794,43	34.980,72	34.980,72	34.980,72	34.980,72	34.980,72	65.588,85	437.259,03
PE SAO BENTO DO UNA	2613008	106.900,03	117.590,04	128.280,04	138.970,04	149.660,05	160.350,05	160.350,05	171.040,05	171.040,05	171.040,05	171.040,05	171.040,05	320.700,10	2.138.000,66
PE SAO CAITANO	2613107	30.364,30	33.400,74	36.437,17	39.473,60	42.510,03	45.546,46	45.546,46	48.582,89	48.582,89	48.582,89	48.582,89	48.582,89	91.092,91	607.286,10
PE SAO JOAO	2613206	56.819,40	62.501,34	68.183,28	73.865,22	79.547,16	85.229,10	85.229,10	90.911,04	90.911,04	90.911,04	90.911,04	90.911,04	170.458,20	1.136.388,00
PE SAO JOAQUIM DO MONTE	2613305	20.564,11	22.620,52	24.676,93	26.733,34	28.789,75	30.846,16	30.846,16	32.902,57	32.902,57	32.902,57	32.902,57	32.902,57	61.692,33	411.282,17
PE SAO JOSE DA COROÁ GRANDE	2613404	47.544,54	52.298,99	57.053,45	61.807,90	66.562,35	71.316,81	71.316,81	76.071,26	76.071,26	76.071,26	76.071,26	76.071,26	142.633,61	950.890,76
PE SAO JOSE DO BELMONTE	2613503	30.036,42	33.040,07	36.043,71	39.047,35	42.050,99	45.054,64	45.054,64	48.058,28	48.058,28	48.058,28	48.058,28	48.058,28	90.109,27	600.728,48
PE SAO LOURENÇO DA MATA	2613701	78.298,08	86.711,99	94.594,90	102.477,81	110.360,72	118.243,62	118.243,62	126.126,53	126.126,53	126.126,53	126.126,53	126.126,53	236.487,25	1.576.581,66
PE SERRA TALHADA	2613909	166.081,62	182.689,79	199.297,95	215.906,11	232.514,27	249.122,44	249.122,44	265.730,60	265.730,60	265.730,60	265.730,60	265.730,60	498.244,87	3.321.632,49
PE SERRITA	2614006	22.656,39	24.922,03	27.187,66	29.453,30	31.718,94	33.984,58	33.984,58	36.250,22	36.250,22	36.250,22	36.250,22	36.250,22	67.969,16	453.127,74
PE SERTANIA	2614105	58.129,11	63.942,02	69.754,93	75.567,85	81.380,76	87.193,67	87.193,67	93.006,58	93.006,58	93.006,58	93.006,58	93.006,58	174.387,34	1.162.582,24
PE SIRINHAEM	2614204	37.367,55	41.104,31	44.841,06	48.577,82	52.314,57	56.051,33	56.051,33	59.788,08	59.788,08	59.788,08	59.788,08	59.788,08	112.102,65	747.351,01
PE SURUBIM	2614501	39.073,98	42.981,38	46.888,78	50.796,17	54.703,57	58.610,97	58.610,97	62.518,37	62.518,37	62.518,37	62.518,37	62.518,37	117.221,94	781.479,60
PE TABIRA	2614600	53.221,77	58.543,94	63.866,12	69.188,30	74.510,48	79.832,65	79.832,65	85.154,83	85.154,83	85.154,83	85.154,83	85.154,83	159.665,30	1.064.435,36
PE TACAÍMBO	2614709	11.419,67	12.561,64	13.703,61	14.845,58	15.987,54	17.129,51	17.129,51	18.271,48	18.271,48	18.271,48	18.271,48	18.271,48	34.259,02	228.393,48
PE TACARATU	2614808	20.078,63	22.086,49	24.094,35	26.102,22	28.110,08	30.117,94	30.117,94	32.125,80	32.125,80	32.125,80	32.125,80	32.125,80	60.235,88	401.572,55
PE TAMANDARÉ	2614857	25.096,47	27.606,12	30.115,77	32.625,41	35.135,06	37.644,71	37.644,71	40.154,36	40.154,36	40.154,36	40.154,36	40.154,36	75.289,42	501.929,46
PE TERRA NOVA	2615201	11.372,58	12.509,83	13.647,09	14.784,35	15.921,61	17.058,86	17.058,86	18.196,12	18.196,12	18.196,12	18.196,12	18.196,12	34.117,73	227.451,50
PE TIMBAUBÁ	2615300	75.184,35	82.702,79	90.221,22	97.739,66	105.258,09	112.776,53	112.776,53	120.294,96	120.294,96	120.294,96	120.294,96	120.294,96	225.553,06	1.503.687,04
PE TRINDADE	2615607	31.824,37	35.006,81	38.189,25	41.371,68	44.554,12	47.736,56	47.736,56	50.918,99	50.918,99	50.918,99	50.918,99	50.918,99	95.473,11	636.487,42
PE TRIUNFO	2615706	15.450,25	16.995,28	18.540,30	20.085,33	21.630,36	23.175,38	23.175,38	24.720,41	24.720,41	24.720,41	24.720,41	24.720,41	46.350,76	309.005,08
PE VERDEJANTE	2616100	10.704,13	11.774,55	12.844,96	13.915,37	14.985,79	16.056,20	16.056,20	17.126,61	17.126,61	17.126,61	17.126,61	17.126,61	32.112,40	214.082,66
PE VERTENTE DO LERIO	2616183	19.703,65	21.674,01	23.644,38	25.614,74	27.585,11	29.555,47	29.555,47	31.525,84	31.525,84	31.525,84	31.525,84	31.525,84	59.110,94	394.072,95
PE VITORIA DE SANTO ANTAO	2616407	88.469,87	97.316,85	106.163,84	115.010,83	123.857,81	132.704,80	132.704,80	141.551,79	141.551,79	141.551,79	141.551,79	141.551,79	265.409,60	1.769.397,35
PI AGUA BRANCA	2200202	36.657,44													



PI MONTE ALEGRE DO PIAUI	2206605	35.268,03	38.794,83	42.321,63	45.848,43	49.375,24	52.902,04	52.902,04	56.428,84	56.428,84	56.428,84	56.428,84	56.428,84	105.804,08	705.360,52
PI MORRO CABECA NO TEMPO	2206654	6.762,32	7.438,55	8.114,78	8.791,01	9.467,24	10.143,47	10.143,47	10.819,71	10.819,71	10.819,71	10.819,71	10.819,71	20.286,95	135.246,33
PI MURICI DOS PORTELAS	2206696	11.057,37	12.163,11	13.268,85	14.374,59	15.480,32	16.586,06	16.586,06	17.691,80	17.691,80	17.691,80	17.691,80	17.691,80	33.172,12	221.147,50
PI NAZARE DO PIAUI	2206704	7.691,61	8.460,78	9.229,94	9.999,10	10.768,26	11.537,42	11.537,42	12.306,58	12.306,58	12.306,58	12.306,58	12.306,58	23.074,84	153.832,29
PI NOSSA SENHORA DE NAZARE	2206753	13.756,50	15.132,16	16.507,81	17.883,46	19.259,11	20.634,76	20.634,76	22.010,41	22.010,41	22.010,41	22.010,41	22.010,41	41.269,51	275.130,09
PI NOSSA SENHORA DOS REMEDIOS	2206803	23.388,23	25.727,05	28.065,88	30.404,70	32.743,52	35.082,35	35.082,35	37.421,17	37.421,17	37.421,17	37.421,17	37.421,17	70.164,70	467.764,63
PI NOVO ORIENTE DO PIAUI	2206902	9.678,83	10.646,71	11.614,59	12.582,47	13.550,36	14.518,24	14.518,24	15.486,12	15.486,12	15.486,12	15.486,12	15.486,12	29.036,48	193.576,52
PI NOVO SANTO ANTONIO	2206951	8.885,39	9.773,93	10.662,47	11.551,01	12.439,55	13.328,09	13.328,09	14.216,62	14.216,62	14.216,62	14.216,62	14.216,62	26.656,17	177.707,81
PI OLHO DAGUA DO PIAUI	2207108	4.119,34	4.531,28	4.943,21	5.355,15	5.767,08	6.179,01	6.179,01	6.590,95	6.590,95	6.590,95	6.590,95	6.590,95	12.358,03	82.386,86
PI PADRE MARCOS	2207207	20.136,60	22.150,25	24.163,91	26.177,57	28.191,23	30.204,89	30.204,89	32.218,55	32.218,55	32.218,55	32.218,55	32.218,55	60.409,79	402.731,91
PI PAES LANDIM	2207306	13.823,53	15.205,88	16.588,24	17.970,59	19.352,94	20.735,30	20.735,30	22.117,65	22.117,65	22.117,65	22.117,65	22.117,65	41.470,59	276.470,60
PI PAJEU DO PIAUI	2207355	3.012,52	3.313,77	3.615,02	3.916,27	4.217,53	4.518,78	4.518,78	4.820,03	4.820,03	4.820,03	4.820,03	4.820,03	9.037,56	60.250,37
PI PAQUETA	2207553	15.102,45	16.612,69	18.122,94	19.633,18	21.143,43	22.653,67	22.653,67	24.163,91	24.163,91	24.163,91	24.163,91	24.163,91	45.307,34	302.048,93
PI PARNAGUA	2207603	13.028,28	14.331,11	15.633,94	16.936,77	18.239,60	19.542,42	19.542,42	20.845,25	20.845,25	20.845,25	20.845,25	20.845,25	39.084,85	260.565,66
PI PASSAGEM FRANCA DO PIAUI	2207751	9.550,21	10.505,23	11.460,25	12.415,27	13.370,29	14.325,31	14.325,31	15.280,34	15.280,34	15.280,34	15.280,34	15.280,34	28.650,63	191.004,19
PI PAULISTANA	2207801	61.237,64	67.361,40	73.485,17	79.608,93	85.732,70	91.856,46	91.856,46	97.980,22	97.980,22	97.980,22	97.980,22	97.980,22	183.712,92	1.224.752,80
PI PICOS	2208007	110.912,50	122.003,75	133.095,00	144.186,25	155.277,50	166.368,75	166.368,75	177.460,00	177.460,00	177.460,00	177.460,00	177.460,00	332.737,49	2.218.249,96
PI PIMENTEIRAS	2208106	9.550,21	10.505,23	11.460,25	12.415,27	13.370,29	14.325,31	14.325,31	15.280,34	15.280,34	15.280,34	15.280,34	15.280,34	28.650,63	191.004,19
PI PIO IX	2208205	39.327,59	43.260,35	47.193,11	51.125,87	55.058,63	58.991,38	58.991,38	62.924,14	62.924,14	62.924,14	62.924,14	62.924,14	117.982,77	786.551,79
PI PIRACURUCA	2208304	56.484,27	62.132,70	67.781,13	73.429,56	79.077,99	84.726,41	84.726,41	90.374,84	90.374,84	90.374,84	90.374,84	90.374,84	169.452,82	1.129.685,47
PI PIRIPIRI	2208403	149.102,47	164.012,71	178.922,96	193.833,21	208.743,45	223.653,70	223.653,70	238.563,95	238.563,95	238.563,95	238.563,95	238.563,95	447.307,40	2.982.049,36
PI PORTO	2208502	46.405,11	51.045,62	55.686,13	60.326,64	64.967,15	69.607,66	69.607,66	74.248,17	74.248,17	74.248,17	74.248,17	74.248,17	139.215,32	928.102,13
PI PORTO ALEGRE DO PIAUI	2208551	2.635,73	2.899,30	3.162,87	3.426,45	3.690,02	3.953,59	3.953,59	4.217,16	4.217,16	4.217,16	4.217,16	4.217,16	7.907,18	52.714,55
PI RIACHO FRIO	2208858	10.557,40	11.613,14	12.668,88	13.724,62	14.780,36	15.836,10	15.836,10	16.891,84	16.891,84	16.891,84	16.891,84	16.891,84	31.672,21	211.148,04
PI RIBEIRO GONCALVES	2208908	20.017,04	22.018,74	24.020,44	26.022,15	28.023,85	30.025,55	30.025,55	32.027,26	32.027,26	32.027,26	32.027,26	32.027,26	60.051,11	400.340,73
PI RIO GRANDE DO PIAUI	2209005	11.296,49	12.426,14	13.555,79	14.685,44	15.815,09	16.944,74	16.944,74	18.074,39	18.074,39	18.074,39	18.074,39	18.074,39	33.889,48	225.929,85
PI SANTA CRUZ DOS MILAGRES	2209153	4.478,02	4.925,82	5.373,62	5.821,43	6.269,23	6.717,03	6.717,03	7.164,83	7.164,83	7.164,83	7.164,83	7.164,83	13.434,06	89.560,39
PI SANTA FILOMENA	2209203	17.803,39	19.583,73	21.364,07	23.144,40	24.924,74	26.705,08	26.705,08	28.485,42	28.485,42	28.485,42	28.485,42	28.485,42	53.410,16	356.067,76
PI SANTA LUZ	2209302	6.501,46	7.151,61	7.801,75	8.451,90	9.102,05	9.752,19	9.752,19	10.402,34	10.402,34	10.402,34	10.402,34	10.402,34	19.504,38	130.029,22
PI SANTO ANTONIO DE LISBOA	2209401	10.597,25	11.656,98	12.716,71	13.776,43	14.836,16	15.895,88	15.895,88	16.955,61	16.955,61	16.955,61	16.955,61	16.955,61	31.791,76	211.945,09
PI SAO BRAZ DO PIAUI	2209559	11.910,59	13.101,65	14.292,71	15.483,77	16.674,83	17.865,88	17.865,88	19.056,94	19.056,94	19.056,94	19.056,94	19.056,94	35.731,77	238.211,79
PI SAO FELIX DO PIAUI	2209609	3.773,35	4.150,68	4.528,02	4.905,35	5.282,69	5.660,02	5.660,02	6.037,36	6.037,36	6.037,36	6.037,36	6.037,36	11.320,04	75.466,95
PI SAO GONCALO DO GURGUEIA	2209757	3.340,40	3.674,44	4.008,48	4.342,52	4.676,56	5.010,60	5.010,60	5.344,64	5.344,64	5.344,64	5.344,64	5.344,64	10.021,20	66.807,99
PI SAO JOAO DA FRONTEIRA	2209872	14.059,02	15.464,93	16.870,83	18.276,73	19.682,63	21.088,54	21.088,54	22.494,44	22.494,44	22.494,44	22.494,44	22.494,44	42.177,07	281.180,49
PI SAO JOAO DO PIAUI	2210003	54.169,18	59.586,10	65.003,02	70.419,93	75.836,85	81.253,77	81.253,77	86.670,69	86.670,69	86.670,69	86.670,69	86.670,69	162.507,54	1.083.383,61
PI SAO JOSE DO DIVINO	2210052	5.653,68	6.219,05	6.784,42	7.349,78	7.915,15	8.480,52	8.480,52	9.045,89	9.045,89	9.045,89	9.045,89	9.045,89	16.961,04	113.073,61
PI SAO LOURENCO DO PIAUI	2210359	18.046,13	19.850,74	21.655,35	23.459,97	25.264,58	27.069,19	27.069,19	28.873,81	28.873,81	28.873,81	28.873,81	28.873,81	54.138,39	360.922,57
PI SAO LUIS DO PIAUI	2210375	5.621,07	6.183,18	6.745,29	7.307,40	7.869,50	8.431,61	8.431,61	8.993,72	8.993,72	8.993,72	8.993,72	8.993,72	16.863,22	112.421,47
PI SAO MIGUEL DO TAPUIO	2210409	23.900,89	26.290,97	28.681,06	31.071,15	33.461,24	35.851,33	35.851,33	38.241,42	38.241,42	38.241,42	38.241,42	38.241,42	71.702,66	478.017,70
PI SAO RAIMUNDO NONATO	2210607	81.252,87	89.378,15	97.503,44	105.628,72	113.754,01	121.879,30	121.879,30	130.004,58	130.004,58	130.004,58	130.004,58	130.004,58	243.758,60	1.625.057,31
PI SIGEFREDO PACHECO	2210656	21.161,90	23.278,09	25.394,28	27.510,47	29.626,66	31.742,85	31.742,85	33.859,04	33.859,04	33.859,04	33.859,04	33.859,04	63.485,71	423.238,05
PI SIMOES	2210706	41.838,32	46.022,16	50.205,99	54.389,82	58.573,65	62.757,49	62.757,49	66.941,32	66.941,32	66.941,32	66.941,32	66.941,32	125.514,97	836.766,48
PI TAMBORIL DO PIAUI	2210953	9.158,93	10.074,82	10.990,71	11.906,60	12.822,50	13.738,39	13.738,39	14.654,28	14.654,28	14.654,28	14.654,28	14.654,28	27.478,53	183.178,53
PI TANQUE DO PIAUI	2210979	3.733,49	4.106,84	4.480,19	4.853,54	5.226,89	5.600,24	5.600,24	5.973,59	5.973,59	5.973,59	5.973,59	5.973,59	11.200,48	74.669,89
PI TERESINA	2211001		1.325.075,84	1.445.537,28	1.565.998,71	1.686.460,15	1.806.921,59	1.806.921,59	1.927.383,03	1.927.383,03	1.927.383,03	1.927.383,03	1.927.383,03	3.613.843,19	
		1.204.614,40													24.092.287,92
PI URUCUI	2211209	57.533,13	63.286,44	69.039,76	74.793,07	80.546,38	86.299,69	86.299,69	92.053,01	92.053,01	92.053,01	92.053,01	92.053,01	172.599,39	1.150.662,59
PI VALENCA DO PIAUI	2211308	41.055,76	45.161,33	49.266,91	53.372,48	57.478,06	61.583,64	61.583,64	65.689,21	65.689,21	65.689,21	65.689,21	65.689,21	123.167,27	821.115,15
PI VILA NOVA DO PIAUI	2211605	6.682,61	7.350,87	8.019,13	8.687,39	9.355,65	10.023,92	10.023,92	10.692,18	10.692,18	10.692,18	10.692,18	10.692,18	20.047,83	133.652,21
PR PARANÁ	41		5.942.627,04	6.536.889,75	7.131.152,45	7.725.415,16	8.319.677,86	8.913.940,56	9.508.203,27	9.508.203,27	9.508.203,27	9.508.203,27	9.508.203,27	17.827.881,13	118.852.540,85
PR ALTONIA	4100509	12.941,33	14.235,46	15.529,60	16.823,73	18.117,86	19.41								



PR	GUAPIRAMA	4109005	8.204,27	9.024,69	9.845,12	10.665,55	11.485,97	12.306,40	12.306,40	13.126,83	13.126,83	13.126,83	13.126,83	13.126,83	24.612,80	164.085,36
PR	GUAPOREMA	4109104	1.590,49	1.749,54	1.908,59	2.067,64	2.226,69	2.385,74	2.385,74	2.544,79	2.544,79	2.544,79	2.544,79	2.544,79	4.771,48	31.809,88
PR	GUARANIACU	4109302	20.714,46	22.785,91	24.857,36	26.928,80	29.000,25	31.071,69	31.071,69	33.143,14	33.143,14	33.143,14	33.143,14	33.143,14	62.143,39	414.289,26
PR	GUARAPUAVA	4109401	177.108,20	194.819,02	212.529,84	230.240,67	247.951,49	265.662,31	265.662,31	283.373,13	283.373,13	283.373,13	283.373,13	283.373,13	531.324,61	3.542.164,08
PR	GUARATUBA	4109609	41.376,39	45.514,03	49.651,67	53.789,31	57.926,95	62.064,59	62.064,59	66.202,23	66.202,23	66.202,23	66.202,23	66.202,23	124.129,18	827.527,84
PR	HONORIO SERPA	4109658	8.309,33	9.140,27	9.971,20	10.802,13	11.633,07	12.464,00	12.464,00	13.294,94	13.294,94	13.294,94	13.294,94	13.294,94	24.129,94	166.186,69
PR	IBIPORA	4109807	37.325,89	41.058,47	44.791,06	48.523,65	52.256,24	55.988,83	55.988,83	59.721,42	59.721,42	59.721,42	59.721,42	59.721,42	111.977,66	746.517,72
PR	IMBAU	4110078	11.126,21	12.238,83	13.351,45	14.464,08	15.576,70	16.689,32	16.689,32	17.801,94	17.801,94	17.801,94	17.801,94	17.801,94	33.378,64	222.524,23
PR	INACIO MARTINS	4110201	10.307,42	11.338,16	12.368,90	13.399,64	14.430,38	15.461,12	15.461,12	16.491,86	16.491,86	16.491,86	16.491,86	16.491,86	30.922,25	206.148,30
PR	INDIANOPOLIS	4110409	3.659,22	4.025,15	4.391,07	4.756,99	5.122,91	5.488,83	5.488,83	5.854,76	5.854,76	5.854,76	5.854,76	5.854,76	10.977,67	73.184,46
PR	IPIRANGA	4110508	19.513,44	21.464,78	23.416,13	25.367,47	27.318,82	29.270,16	29.270,16	31.221,50	31.221,50	31.221,50	31.221,50	31.221,50	58.540,32	390.268,81
PR	IRATI	4110706	80.312,70	88.343,97	96.375,24	104.406,51	112.437,78	120.469,05	120.469,05	128.500,32	128.500,32	128.500,32	128.500,32	128.500,32	240.938,10	1.606.253,97
PR	IVAÍ	4111407	23.165,42	25.481,96	27.798,50	30.115,04	32.431,58	34.748,13	34.748,13	37.064,67	37.064,67	37.064,67	37.064,67	37.064,67	69.496,25	463.308,35
PR	IVAIPORA	4111506	35.126,73	38.639,40	42.152,08	45.664,75	49.177,42	52.690,09	52.690,09	56.202,77	56.202,77	56.202,77	56.202,77	56.202,77	103.380,19	702.534,58
PR	IVATE	4111555	11.037,45	12.141,19	13.244,94	14.348,68	15.452,43	16.556,17	16.556,17	17.659,92	17.659,92	17.659,92	17.659,92	17.659,92	33.112,35	220.748,97
PR	JACAREZINHO	4111803	24.495,06	26.944,56	29.394,07	31.843,57	34.293,08	36.742,58	36.742,58	39.192,09	39.192,09	39.192,09	39.192,09	39.192,09	73.485,17	489.901,12
PR	JAGUAPITA	4111902	22.509,66	24.760,62	27.011,59	29.262,55	31.513,52	33.764,48	33.764,48	36.015,45	36.015,45	36.015,45	36.015,45	36.015,45	67.528,97	450.193,12
PR	JAGUARIAIVA	4112009	26.451,47	29.096,62	31.741,77	34.386,91	37.032,06	39.677,21	39.677,21	42.322,36	42.322,36	42.322,36	42.322,36	42.322,36	79.354,42	529.029,45
PR	JAPURA	4112405	7.276,78	8.004,46	8.732,14	9.459,82	10.187,49	10.915,17	10.915,17	11.642,85	11.642,85	11.642,85	11.642,85	11.642,85	24.129,94	145.535,63
PR	JATAIZINHO	4112702	10.090,04	11.099,04	12.108,04	13.117,05	14.126,05	15.135,05	15.135,05	16.144,06	16.144,06	16.144,06	16.144,06	16.144,06	30.270,11	201.800,71
PR	JESUITAS	4112751	4.275,13	4.702,64	5.130,16	5.557,67	5.985,18	6.412,70	6.412,70	6.840,21	6.840,21	6.840,21	6.840,21	6.840,21	12.825,40	85.502,64
PR	JURANDA	4112959	4.845,75	5.330,33	5.814,90	6.299,48	6.784,05	7.268,63	7.268,63	7.753,21	7.753,21	7.753,21	7.753,21	7.753,21	14.537,26	96.915,06
PR	KALORE	4113106	6.660,87	7.326,96	7.993,05	8.659,13	9.325,22	9.991,31	9.991,31	10.657,40	10.657,40	10.657,40	10.657,40	10.657,40	19.982,62	133.217,45
PR	LAPA	4113205	65.161,34	71.677,48	78.193,61	84.709,74	91.225,88	97.742,01	97.742,01	104.258,15	104.258,15	104.258,15	104.258,15	104.258,15	195.484,02	1.303.226,83
PR	LARANJAL	4113254	6.151,84	6.767,03	7.382,21	7.997,39	8.612,58	9.227,76	9.227,76	9.842,95	9.842,95	9.842,95	9.842,95	9.842,95	18.455,53	123.036,84
PR	LARANJEIRAS DO SUL	4113304	52.569,63	57.826,59	63.083,56	68.340,52	73.597,48	78.854,44	78.854,44	84.111,41	84.111,41	84.111,41	84.111,41	84.111,41	157.708,89	1.051.392,59
PR	LEOPOLIS	4113403	6.184,45	6.802,89	7.421,34	8.039,78	8.658,23	9.276,67	9.276,67	9.895,12	9.895,12	9.895,12	9.895,12	9.895,12	18.553,35	123.688,98
PR	LOANDA	4113502	19.248,96	21.173,86	23.098,75	25.023,65	26.948,55	28.873,44	28.873,44	30.798,34	30.798,34	30.798,34	30.798,34	30.798,34	57.546,89	384.979,24
PR	LUNARDELLI	4113759	7.320,26	8.052,28	8.784,31	9.516,33	10.248,36	10.980,39	10.980,39	11.712,41	11.712,41	11.712,41	11.712,41	11.712,41	21.960,77	146.405,15
PR	MAMBORÉ	4114005	18.392,12	20.231,34	22.070,55	23.909,76	25.748,97	27.588,19	27.588,19	29.427,40	29.427,40	29.427,40	29.427,40	29.427,40	55.176,37	367.842,49
PR	MANDIRITUBA	4114302	39.929,01	43.921,91	47.914,81	51.907,71	55.900,61	59.893,51	59.893,51	63.886,41	63.886,41	63.886,41	63.886,41	63.886,41	119.787,02	798.580,13
PR	MANFRINOPOLIS	4114351	3.391,12	3.730,23	4.069,35	4.408,46	4.747,57	5.086,68	5.086,68	5.425,79	5.425,79	5.425,79	5.425,79	5.425,79	10.173,36	67.822,43
PR	MANGUEIRINHA	4114401	27.016,66	29.718,33	32.419,99	35.121,66	37.823,32	40.524,99	40.524,99	43.226,65	43.226,65	43.226,65	43.226,65	43.226,65	81.049,98	540.333,18
PR	MARECHAL RONDON	4114609	49.049,89	53.954,88	58.859,87	63.764,86	68.669,85	73.574,84	73.574,84	78.479,83	78.479,83	78.479,83	78.479,83	78.479,83	147.149,67	980.997,83
PR	MARIALVA	4114807	38.923,63	42.815,99	46.708,35	50.600,71	54.493,08	58.385,44	58.385,44	62.277,80	62.277,80	62.277,80	62.277,80	62.277,80	116.770,88	778.472,52
PR	MARILUZ	4115101	8.620,91	9.483,00	10.345,09	11.207,19	12.069,28	12.931,37	12.931,37	13.793,46	13.793,46	13.793,46	13.793,46	13.793,46	25.862,74	172.418,24
PR	MARINGÁ	4115200	426.150,94	468.766,03	511.381,12	553.996,22	596.611,31	639.226,40	639.226,40	681.841,50	681.841,50	681.841,50	681.841,50	681.841,50	1.278.452,81	8.523.018,71
PR	MARIÓPOLIS	4115309	10.807,39	11.888,13	12.968,87	14.049,60	15.130,34	16.211,08	16.211,08	17.291,82	17.291,82	17.291,82	17.291,82	17.291,82	32.422,16	216.147,77
PR	MARIPÁ	4115358	5.579,41	6.137,35	6.695,29	7.253,23	7.811,17	8.369,11	8.369,11	8.927,05	8.927,05	8.927,05	8.927,05	8.927,05	16.738,23	111.588,19
PR	MARMELEIRO	4115408	12.108,04	13.318,85	14.529,65	15.740,46	16.951,26	18.162,06	18.162,06	19.372,87	19.372,87	19.372,87	19.372,87	19.372,87	36.324,13	242.160,86
PR	MATO RICO	4115739	2.974,48	3.271,93	3.569,37	3.866,82	4.164,27	4.461,72	4.461,72	4.759,16	4.759,16	4.759,16	4.759,16	4.759,16	8.923,43	59.489,55
PR	MAUÁ DA SERRA	4115754	16.240,07	17.864,07	19.488,08	21.112,09	22.736,09	24.360,10	24.360,10	25.984,11	25.984,11	25.984,11	25.984,11	25.984,11	48.720,20	324.801,33
PR	MEDIANEIRA	4115804	45.037,43	49.541,17	54.044,91	58.548,65	63.052,40	67.556,14	67.556,14	72.059,88	72.059,88	72.059,88	72.059,88	72.059,88	135.112,28	900.748,53
PR	MIRASELVA	4116000	1.577,81	1.735,59	1.893,38	2.051,16	2.208,94	2.366,72	2.366,72	2.524,50	2.524,50	2.524,50	2.524,50	2.524,50	4.733,44	31.556,27
PR	NOVA ALIANÇA DO IVAÍ	4116505	1.027,12	1.129,83	1.232,54	1.335,25	1.437,97	1.540,68	1.540,68	1.643,39	1.643,39	1.643,39	1.643,39	1.643,39	3.081,36	20.542,37
PR	NOVA AURORA	4116703	17.714,62	19.486,09	21.257,55	23.029,01	24.800,47	26.571,94	26.571,94	28.343,40	28.343,40	28.343,40	28.343,40	28.343,40	53.143,87	354.292,49
PR	NOVA ESPERANÇA DO SUDOESTE	4116950	9.347,32	10.282,05	11.216,79	12.151,52	13.086,25	14.020,98	14.020,98	14.955,72	14.955,72	14.955,72	14.955,72	14.955,72	28.041,97	186.946,44
PR	NOVA FATIMA	4117008	10.827,31	11.910,05	12.992,78	14.075,51	15.158,24	16.240,97	16.240,97	17.323,70	17.323,70	17.323,70	17.323,70	17.323,70	32.481,94	216.546,30
PR	NOVA LARANJEIRAS	4117057	11.035,64	12.139,20	13.242,76	14.346,33	15.449,89	16.553,46	16.553,46	17.657,02	17.657,02	17.657,02	17.657,02	17.657,02	33.106,91	220.712,74
PR	NOVA OLÍMPIA	4117206	4.655,55	5.121,10	5.586,66	6.052,21	6.517,76									



PR	SAO JORGE DOESTE	4125209	16.823,37	18.505,71	20.188,04	21.870,38	23.552,72	25.235,05	25.235,05	26.917,39	26.917,39	26.917,39	26.917,39	26.917,39	50.470,10	336.467,37
PR	SAO MATEUS DO SUL	4125605	36.679,18	40.347,10	44.015,02	47.682,94	51.350,85	55.018,77	55.018,77	58.686,69	58.686,69	58.686,69	58.686,69	58.686,69	110.037,55	733.583,63
PR	SAO MIGUEL DO IGUAU	4125704	21.203,57	23.323,92	25.444,28	27.564,64	29.684,99	31.805,35	31.805,35	33.925,71	33.925,71	33.925,71	33.925,71	33.925,71	63.610,70	424.071,34
PR	SAO PEDRO DO IGUAU	4125753	9.959,61	10.955,57	11.951,53	12.947,49	13.943,45	14.939,41	14.939,41	15.935,37	15.935,37	15.935,37	15.935,37	15.935,37	29.878,82	199.192,16
PR	SAO PEDRO DO PARANA	4125902	1.961,85	2.158,04	2.354,22	2.550,41	2.746,59	2.942,78	2.942,78	3.138,96	3.138,96	3.138,96	3.138,96	3.138,96	5.885,55	39.237,01
PR	SAO SEBASTIAO DA AMOREIRA	4126009	11.522,93	12.675,22	13.827,52	14.979,81	16.132,10	17.284,39	17.284,39	18.436,69	18.436,69	18.436,69	18.436,69	18.436,69	34.568,79	230.458,59
PR	SAO TOME	4126108	5.302,25	5.832,48	6.362,70	6.892,93	7.423,15	7.953,38	7.953,38	8.483,60	8.483,60	8.483,60	8.483,60	8.483,60	15.906,75	106.045,01
PR	SAOPEMA	4126207	10.756,67	11.832,33	12.908,00	13.983,67	15.059,33	16.135,00	16.135,00	17.210,67	17.210,67	17.210,67	17.210,67	17.210,67	32.270,00	215.133,33
PR	SENGES	4126306	30.262,86	33.289,15	36.315,43	39.341,72	42.368,01	45.394,29	45.394,29	48.420,58	48.420,58	48.420,58	48.420,58	48.420,58	90.788,58	605.257,22
PR	SERRANOPOLIS DO IGUAU	4126355	4.255,21	4.680,73	5.106,25	5.531,77	5.957,29	6.382,81	6.382,81	6.808,33	6.808,33	6.808,33	6.808,33	6.808,33	12.765,62	85.104,11
PR	SULINA	4126652	3.997,97	4.397,77	4.797,57	5.197,36	5.597,16	5.996,96	5.996,96	6.396,76	6.396,76	6.396,76	6.396,76	6.396,76	11.953,92	79.959,46
PR	TAPEJARA	4126801	24.330,21	26.763,23	29.196,25	31.629,27	34.062,29	36.495,31	36.495,31	38.928,34	38.928,34	38.928,34	38.928,34	38.928,34	72.990,63	486.604,20
PR	TEIXEIRA SOARES	4127007	6.639,13	7.303,05	7.966,96	8.630,88	9.294,79	9.958,70	9.958,70	10.622,62	10.622,62	10.622,62	10.622,62	10.622,62	19.917,40	132.782,70
PR	TERRA BOA	4127205	29.518,34	32.470,17	35.422,00	38.373,84	41.325,67	44.277,50	44.277,50	47.229,34	47.229,34	47.229,34	47.229,34	47.229,34	88.555,01	590.366,72
PR	TERRA RICA	4127304	21.841,21	24.025,34	26.209,46	28.393,58	30.577,70	32.761,82	32.761,82	34.945,94	34.945,94	34.945,94	34.945,94	34.945,94	65.523,64	436.824,27
PR	TERRA ROXA	4127403	30.338,94	33.372,84	36.406,73	39.440,63	42.474,52	45.508,42	45.508,42	48.542,31	48.542,31	48.542,31	48.542,31	48.542,31	91.016,83	606.778,88
PR	TIBAGI	4127502	29.300,96	32.231,05	35.161,15	38.091,24	41.021,34	43.951,43	43.951,43	46.881,53	46.881,53	46.881,53	46.881,53	46.881,53	87.902,87	586.019,13
PR	TIJUCAS DO SUL	4127601	26.846,38	29.531,02	32.215,65	34.900,29	37.584,93	40.269,57	40.269,57	42.954,21	42.954,21	42.954,21	42.954,21	42.954,21	80.539,14	536.927,57
PR	TOLEDO	4127700	189.290,52	208.219,57	227.148,62	246.077,67	265.006,73	283.935,78	283.935,78	302.864,83	302.864,83	302.864,83	302.864,83	302.864,83	567.810,37	3.785.810,37
PR	TUPASSI	4127957	6.637,32	7.301,06	7.964,79	8.628,52	9.292,25	9.955,98	9.955,98	10.619,72	10.619,72	10.619,72	10.619,72	10.619,72	19.911,97	132.746,47
PR	UBIRATA	4128005	37.108,51	40.819,36	44.530,21	48.241,06	51.951,91	55.662,76	55.662,76	59.373,61	59.373,61	59.373,61	59.373,61	59.373,61	111.325,52	742.170,13
PR	UMUARAMA	4128104	145.539,25	160.093,18	174.647,10	189.201,03	203.754,96	218.308,88	218.308,88	232.862,81	232.862,81	232.862,81	232.862,81	232.862,81	436.617,76	2.910.785,08
PR	VERA CRUZ DO OESTE	4128559	11.086,36	12.194,99	13.303,63	14.412,27	15.520,90	16.629,54	16.629,54	17.738,17	17.738,17	17.738,17	17.738,17	17.738,17	33.259,08	221.727,18
PR	VIRMOND	4128658	6.236,98	6.860,68	7.484,38	8.108,08	8.731,78	9.355,47	9.355,47	9.979,17	9.979,17	9.979,17	9.979,17	9.979,17	18.710,95	124.739,65
PR	WENCESLAU BRAZ	4128500	24.205,22	26.625,74	29.046,26	31.466,78	33.887,30	36.307,82	36.307,82	38.728,35	38.728,35	38.728,35	38.728,35	38.728,35	72.615,65	484.104,33
RJ	APERIBE	3300159	7.563,00	8.319,30	9.075,60	9.831,90	10.588,20	11.344,50	11.344,50	12.100,80	12.100,80	12.100,80	12.100,80	12.100,80	22.688,99	151.259,96
RJ	ARMACAO DOS BUZIOS	3300233	54.334,03	59.767,43	65.200,83	70.634,23	76.067,64	81.501,04	81.501,04	86.934,44	86.934,44	86.934,44	86.934,44	86.934,44	163.002,08	1.086.680,54
RJ	ARRAIAL DO CABO	3300258	32.090,66	35.299,73	38.508,79	41.717,86	44.926,93	48.135,99	48.135,99	51.345,06	51.345,06	51.345,06	51.345,06	51.345,06	96.271,98	641.813,22
RJ	BARRA MANSA	3300407	255.843,09	281.427,40	307.011,71	332.596,02	358.180,33	383.764,63	383.764,63	409.348,94	409.348,94	409.348,94	409.348,94	409.348,94	767.529,27	5.116.861,78
RJ	BOM JESUS DO ITABAPOANA	3300605	27.306,50	30.037,15	32.767,80	35.498,45	38.229,10	40.959,75	40.959,75	43.690,40	43.690,40	43.690,40	43.690,40	43.690,40	81.919,50	546.129,97
RJ	CABO FRIO	3300704	430.712,28	473.783,51	516.854,74	559.925,97	602.997,20	646.068,43	646.068,43	689.139,65	689.139,65	689.139,65	689.139,65	689.139,65	1.292.136,85	8.614.245,67
RJ	CARAPÉBUS	3300936	28.418,76	31.260,63	34.102,51	36.944,38	39.786,26	42.628,14	42.628,14	45.470,01	45.470,01	45.470,01	45.470,01	45.470,01	85.256,27	568.375,15
RJ	CARDOSO MOREIRA	3301157	13.742,01	15.116,21	16.490,42	17.864,62	19.238,82	20.613,02	20.613,02	21.987,22	21.987,22	21.987,22	21.987,22	21.987,22	41.226,04	274.840,25
RJ	CORDEIRO	3301504	19.147,52	21.062,27	22.977,02	24.891,77	26.806,53	28.721,28	28.721,28	30.636,03	30.636,03	30.636,03	30.636,03	30.636,03	57.442,55	382.950,37
RJ	DUQUE DE CAXIAS	3301702	933.127,22	1.026.439,95	1.119.752,67	1.213.065,39	1.306.378,11	1.399.690,83	1.399.690,83	1.493.003,56	1.493.003,56	1.493.003,56	1.493.003,56	1.493.003,56	2.799.381,67	18.662.544,46
RJ	IGUABA GRANDE	3301876	63.733,88	70.107,27	76.480,66	82.854,05	89.227,44	95.600,82	95.600,82	101.974,21	101.974,21	101.974,21	101.974,21	101.974,21	191.201,65	1.274.677,65
RJ	ITABORAI	3301900	393.435,31	432.778,84	472.122,37	511.465,90	550.809,43	590.152,96	590.152,96	629.496,49	629.496,49	629.496,49	629.496,49	629.496,49	1.180.305,92	7.868.706,16
RJ	ITAPERUNA	3302205	117.423,02	129.165,32	140.907,62	152.649,92	164.392,22	176.134,52	176.134,52	187.876,83	187.876,83	187.876,83	187.876,83	187.876,83	352.269,05	2.348.460,33
RJ	JAPERI	3302270	179.709,51	197.680,46	215.651,42	233.622,37	251.593,32	269.564,27	269.564,27	287.535,22	287.535,22	287.535,22	287.535,22	287.535,22	539.128,54	3.594.190,26
RJ	MESQUITA	3302858	213.021,12	234.323,24	255.625,35	276.927,46	298.229,57	319.531,68	319.531,68	340.833,80	340.833,80	340.833,80	340.833,80	340.833,80	639.063,37	4.260.422,46
RJ	MIRACEMA	3303005	44.240,37	48.664,41	53.088,44	57.512,48	61.936,52	66.360,55	66.360,55	70.784,59	70.784,59	70.784,59	70.784,59	70.784,59	132.721,10	884.807,36
RJ	NILOPOLIS	3303203	179.301,93	197.232,12	215.162,31	233.092,50	251.022,70	268.952,89	268.952,89	286.883,08	286.883,08	286.883,08	286.883,08	286.883,08	537.905,78	3.586.038,53
RJ	NOVA FRIBURGO	3303401	229.299,23	252.229,15	275.159,08	298.089,00	321.018,92	343.948,85	343.948,85	366.878,77	366.878,77	366.878,77	366.878,77	366.878,77	687.897,69	4.585.984,61
RJ	NOVA IGUAU	3303500	480.725,89	528.798,48	576.871,07	624.943,66	673.016,25	721.088,84	721.088,84	769.161,43	769.161,43	769.161,43	769.161,43	769.161,43	1.442.177,67	9.614.517,83
RJ	PARACAMBI	3303609	64.891,43	71.380,57	77.869,71	84.358,86	90.848,00	97.337,14	97.337,14	103.826,29	103.826,29	103.826,29	103.826,29	103.826,29	194.674,29	1.297.828,57
RJ	PARATY	3303807	86.035,22	94.638,74	103.242,26	111.845,78	120.449,30	129.052,82	129.052,82	137.656,35	137.656,35	137.656,35	137.656,35	137.656,35	258.105,65	1.720.704,32
RJ	PORTO REAL	3304110	49.721,96	54.694,15	59.666,35	64.638,54	69.610,74	74.582,94	74.582,94	79.555,13	79.555,13	79.555,13	79.555,13	79.555,13	149.165,87	994.439,13
RJ	QUATIS	3304128	29.099,88	32.009,87	34.919,86	37.829,84	40.739,83	43.649,82	43.649,82	46.559,81	46.559,81	46.559,81	46.559,81	46.559,81	87.299,64	581.997,60
RJ	QUEIMADOS	3304144	84.093,29	92.50												





RN LAJES	2406700	21.906,43	24.097,07	26.287,71	28.478,36	30.669,00	32.859,64	32.859,64	35.050,28	35.050,28	35.050,28	35.050,28	35.050,28	65.719,28	438.128,55
RN LAJES PINTADAS	2406809	8.287,60	9.116,36	9.945,12	10.773,88	11.602,64	12.431,39	12.431,39	13.260,15	13.260,15	13.260,15	13.260,15	13.260,15	24.862,79	165.751,93
RN LUCRECIA	2406908	2.615,80	2.877,38	3.138,96	3.400,54	3.662,12	3.923,70	3.923,70	4.185,28	4.185,28	4.185,28	4.185,28	4.185,28	7.847,40	52.316,02
RN MACAU	2407203	16.259,99	17.885,99	19.511,99	21.137,99	22.763,99	24.389,99	24.389,99	26.015,99	26.015,99	26.015,99	26.015,99	26.015,99	48.779,98	325.199,86
RN MARTINS	2407401	14.348,86	15.783,75	17.218,64	18.653,52	20.088,41	21.523,30	21.523,30	22.958,18	22.958,18	22.958,18	22.958,18	22.958,18	43.046,59	286.977,28
RN MAXARANGUAPE	2407500	13.118,86	14.430,74	15.742,63	17.054,52	18.366,40	19.678,29	19.678,29	20.990,17	20.990,17	20.990,17	20.990,17	20.990,17	39.356,57	262.377,16
RN MONTANHAS	2407708	12.240,28	13.464,31	14.688,34	15.912,37	17.136,39	18.360,42	18.360,42	19.584,45	19.584,45	19.584,45	19.584,45	19.584,45	36.720,85	244.805,64
RN MONTE ALEGRE	2407807	57.904,49	63.694,94	69.485,38	75.275,83	81.066,28	86.856,73	86.856,73	92.647,18	92.647,18	92.647,18	92.647,18	92.647,18	173.713,46	1.158.089,73
RN MONTE DAS GAMELEIRAS	2407906	5.885,55	6.474,11	7.062,66	7.651,22	8.239,77	8.828,33	8.828,33	9.416,88	9.416,88	9.416,88	9.416,88	9.416,88	17.656,66	117.711,04
RN MOSSORO	2408003	245.358,15	269.893,96	294.429,78	318.965,59	343.501,41	368.037,22	368.037,22	392.573,04	392.573,04	392.573,04	392.573,04	392.573,04	736.074,44	4.907.162,95
RN NATAL	2408102	426.089,34	468.698,28	511.307,21	553.916,15	596.525,08	639.134,02	639.134,02	681.742,95	681.742,95	681.742,95	681.742,95	681.742,95	1.278.268,03	8.521.786,89
RN NISIA FLORESTA	2408201	71.447,23	78.591,96	85.736,68	92.881,40	100.026,13	107.170,85	107.170,85	114.315,58	114.315,58	114.315,58	114.315,58	114.315,58	214.341,70	1.428.944,69
RN OLHO D'AGUA DO BORGES	2408409	3.168,31	3.485,14	3.801,97	4.118,80	4.435,63	4.752,46	4.752,46	5.069,29	5.069,29	5.069,29	5.069,29	5.069,29	9.504,92	63.366,15
RN PARAZINHO	2408805	5.631,94	6.195,14	6.758,33	7.321,53	7.884,72	8.447,91	8.447,91	9.011,11	9.011,11	9.011,11	9.011,11	9.011,11	16.895,83	112.638,85
RN PARNAMIRIM	2403251	323.634,72	355.998,20	388.361,67	420.725,14	453.088,61	485.452,09	485.452,09	517.815,56	517.815,56	517.815,56	517.815,56	517.815,56	970.904,17	6.472.694,48
RN PAU DOS FERROS	2409407	12.158,76	13.374,64	14.590,52	15.806,39	17.022,27	18.238,15	18.238,15	19.454,02	19.454,02	19.454,02	19.454,02	19.454,02	36.476,29	243.175,29
RN PEDRA PRETA	2409605	3.983,48	4.381,83	4.780,18	5.178,53	5.576,87	5.975,22	5.975,22	6.373,57	6.373,57	6.373,57	6.373,57	6.373,57	11.950,44	79.669,62
RN PENDENCIAS	2409902	9.988,59	10.987,45	11.986,31	12.985,17	13.984,03	14.982,89	14.982,89	15.981,75	15.981,75	15.981,75	15.981,75	15.981,75	29.965,78	199.771,84
RN PILOES	2410009	5.544,99	6.099,49	6.653,99	7.208,49	7.762,99	8.317,49	8.317,49	8.871,99	8.871,99	8.871,99	8.871,99	8.871,99	16.634,97	110.899,82
RN PORTALEGRE	2410207	16.933,87	18.627,26	20.320,64	22.014,03	23.707,42	25.400,80	25.400,80	27.094,19	27.094,19	27.094,19	27.094,19	27.094,19	50.801,61	338.677,39
RN PORTO DO MANGUE	2410256	14.249,23	15.674,15	17.099,08	18.524,00	19.948,92	21.373,85	21.373,85	22.798,77	22.798,77	22.798,77	22.798,77	22.798,77	42.747,70	284.984,63
RN PRESIDENTE JUSCELINO	2410306	15.142,30	16.656,53	18.170,76	19.684,99	21.199,22	22.713,45	22.713,45	24.227,68	24.227,68	24.227,68	24.227,68	24.227,68	45.426,90	302.845,99
RN PUREZA	2410405	12.283,76	13.512,13	14.740,51	15.968,89	17.197,26	18.425,64	18.425,64	19.654,01	19.654,01	19.654,01	19.654,01	19.654,01	36.851,27	245.675,16
RN RIACHO DA CRUZ	2410702	2.967,23	3.263,95	3.560,68	3.857,40	4.154,12	4.450,85	4.450,85	4.747,57	4.747,57	4.747,57	4.747,57	4.747,57	8.901,69	59.344,63
RN RIACHUELO	2410900	8.524,90	9.377,39	10.229,88	11.082,37	11.934,86	12.787,35	12.787,35	13.639,84	13.639,84	13.639,84	13.639,84	13.639,84	25.574,71	170.498,05
RN RIO DO FOGO	2408953	12.591,71	13.850,88	15.110,05	16.369,23	17.628,40	18.887,57	18.887,57	20.146,74	20.146,74	20.146,74	20.146,74	20.146,74	37.775,14	251.834,25
RN RUY BARBOSA	2411106	4.664,60	5.131,06	5.597,52	6.063,98	6.530,44	6.996,91	6.996,91	7.463,37	7.463,37	7.463,37	7.463,37	7.463,37	13.993,81	93.292,07
RN SANTA MARIA	2409332	5.314,93	5.846,42	6.377,92	6.909,41	7.440,90	7.972,40	7.972,40	8.503,89	8.503,89	8.503,89	8.503,89	8.503,89	15.944,79	106.298,62
RN SAO BENTO DO TRAIRI	2411700	4.385,63	4.824,20	5.262,76	5.701,32	6.139,89	6.578,45	6.578,45	7.017,01	7.017,01	7.017,01	7.017,01	7.017,01	13.156,90	87.712,66
RN SAO GONCALO DO AMARANTE	2412005	183.573,44	201.930,78	220.288,12	238.645,47	257.002,81	275.360,15	275.360,15	293.717,50	293.717,50	293.717,50	293.717,50	293.717,50	550.720,31	3.671.468,70
RN SAO JOSE DO CAMPESTRE	2412302	21.047,78	23.152,56	25.257,33	27.362,11	29.466,89	31.571,67	31.571,67	33.676,45	33.676,45	33.676,45	33.676,45	33.676,45	63.143,33	420.955,56
RN SAO MIGUEL	2412500	25.717,82	28.289,60	30.861,38	33.433,16	36.004,94	38.576,72	38.576,72	41.148,51	41.148,51	41.148,51	41.148,51	41.148,51	77.153,45	514.356,32
RN SAO MIGUEL DO GOSTOSO	2412559	14.892,31	16.381,54	17.870,78	19.360,01	20.849,24	22.338,47	22.338,47	23.827,70	23.827,70	23.827,70	23.827,70	23.827,70	44.676,94	297.846,26
RN SERRA DE SAO BENTO	2413300	4.854,81	5.340,29	5.825,77	6.311,25	6.796,73	7.282,22	7.282,22	7.767,70	7.767,70	7.767,70	7.767,70	7.767,70	14.564,43	97.096,21
RN SERRA DO MEL	2413359	15.912,19	17.503,40	19.094,62	20.685,84	22.277,06	23.868,28	23.868,28	25.459,50	25.459,50	25.459,50	25.459,50	25.459,50	47.736,56	318.243,71
RN SERRINHA	2413508	7.976,02	8.773,62	9.571,22	10.368,82	11.166,43	11.964,03	11.964,03	12.761,63	12.761,63	12.761,63	12.761,63	12.761,63	23.928,06	159.520,38
RN SERRINHA DOS PINTOS	2413557	4.988,86	5.487,75	5.986,63	6.485,52	6.984,41	7.483,29	7.483,29	7.982,18	7.982,18	7.982,18	7.982,18	7.982,18	14.966,58	99.777,23
RN SEVERIANO MELO	2413607	5.635,57	6.199,12	6.762,68	7.326,24	7.889,79	8.453,35	8.453,35	9.016,91	9.016,91	9.016,91	9.016,91	9.016,91	16.906,70	112.711,31
RN TABOLEIRO GRANDE	2413805	2.445,52	2.690,07	2.934,62	3.179,18	3.423,73	3.668,28	3.668,28	3.912,83	3.912,83	3.912,83	3.912,83	3.912,83	7.336,56	48.910,41
RN TANGARA	2414001	12.676,85	13.944,54	15.212,22	16.479,91	17.747,59	19.015,28	19.015,28	20.282,96	20.282,96	20.282,96	20.282,96	20.282,96	38.030,56	253.537,05
RN TENENTE ANANIAS	2414100	10.700,51	11.770,56	12.840,61	13.910,66	14.980,71	16.050,76	16.050,76	17.120,82	17.120,82	17.120,82	17.120,82	17.120,82	32.101,53	214.010,20
RN TOUROS	2414407	41.956,07	46.151,68	50.347,29	54.542,89	58.738,50	62.934,11	62.934,11	67.129,71	67.129,71	67.129,71	67.129,71	67.129,71	125.868,21	839.121,42
RN UPANEMA	2414605	21.986,13	24.184,75	26.383,36	28.581,97	30.780,59	32.979,20	32.979,20	35.177,81	35.177,81	35.177,81	35.177,81	35.177,81	65.958,40	439.722,67
RN VARZEA	2414704	8.126,37	8.939,01	9.751,65	10.564,29	11.376,92	12.189,56	12.189,56	13.002,20	13.002,20	13.002,20	13.002,20	13.002,20	24.379,12	162.527,47
RN VENHA-VER	2414753	5.458,04	6.003,84	6.549,65	7.095,45	7.641,25	8.187,06	8.187,06	8.732,86	8.732,86	8.732,86	8.732,86	8.732,86	16.374,12	109.160,78
RN VERA CRUZ	2414803	33.746,37	37.121,01	40.495,64	43.870,28	47.244,92	50.619,55	50.619,55	53.994,19	53.994,19	53.994,19	53.994,19	53.994,19	101.239,11	674.927,38
RN VICOSA	2414902	2.228,14	2.450,95	2.673,77	2.896,58	3.119,40	3.342,21	3.342,21	3.565,03	3.565,03	3.565,03	3.565,03	3.565,03	6.684,42	44.562,81
RO RONDÔNIA	11	1.166.418,99	1.283.060,89	1.399.702,79	1.516.344,69	1.632.986,59	1.749.628,49	1.749.628,49	1.866.270,39	1.866.270,39	1.866.270,39	1.866.270,39	1.866.270,39	3.499.256,98	23.328.379,83
RO ALTA FLORESTA DOESTE	1100015	18.567,84	20.424,62	22.281,41	24.138,19	25.994,98	27.851,76	27.851,76	29.708,54	29.708,54	29.708,54	29.708,54	29.708,54	55.703,52	371.356,79
RO ALTO ALEGRE DOS PARCIS	1100379	17.817,88	19.599,67	21.381,46	23.163,24	24.945,03	26.726,82	26.726,82	28.508,61	28.508,61	28.508,61	28.508,61	28.508,61	53.453,64	356.357,60
RO ALTO PARAISO	1100403	13.751,07	15.126,18	16.501,28	17.876,39	19.251,50	20.626,61								



RS	BARRACAO	4301800	3.961,74	4.357,92	4.754,09	5.150,27	5.546,44	5.942,61	5.942,61	6.338,79	6.338,79	6.338,79	6.338,79	6.338,79	11.885,23	79.234,86
RS	BENJAMIN CONSTANT DO SUL	4302055	3.130,27	3.443,29	3.756,32	4.069,35	4.382,37	4.695,40	4.695,40	5.008,43	5.008,43	5.008,43	5.008,43	5.008,43	9.390,80	62.605,32
RS	BOA VISTA DAS MISSOES	4302154	3.400,18	3.740,20	4.080,21	4.420,23	4.760,25	5.100,27	5.100,27	5.440,29	5.440,29	5.440,29	5.440,29	5.440,29	10.200,54	68.003,58
RS	BOA VISTA DO SUL	4302253	3.416,48	3.758,13	4.099,78	4.441,43	4.783,08	5.124,72	5.124,72	5.466,37	5.466,37	5.466,37	5.466,37	5.466,37	10.249,45	68.329,65
RS	BOM PRINCIPIO	4302352	14.111,56	15.522,71	16.933,87	18.345,03	19.756,18	21.167,34	21.167,34	22.578,49	22.578,49	22.578,49	22.578,49	22.578,49	42.334,67	282.231,16
RS	BRAGA	4302600	2.911,07	3.202,18	3.493,29	3.784,40	4.075,50	4.366,61	4.366,61	4.657,72	4.657,72	4.657,72	4.657,72	4.657,72	8.733,22	58.221,50
RS	BUTIA	4302709	21.279,65	23.407,61	25.535,58	27.663,54	29.791,51	31.919,47	31.919,47	34.047,44	34.047,44	34.047,44	34.047,44	34.047,44	63.838,95	425.592,99
RS	CACAPAVA DO SUL	4302808	51.457,37	56.603,11	61.748,84	66.894,58	72.040,32	77.186,06	77.186,06	82.331,79	82.331,79	82.331,79	82.331,79	82.331,79	154.372,11	1.029.147,41
RS	CACHOEIRINHA	4303103	190.690,81	209.759,89	228.828,97	247.898,05	266.967,13	286.036,21	286.036,21	305.105,29	305.105,29	305.105,29	305.105,29	305.105,29	572.072,42	3.813.816,10
RS	CACIQUE DOBLE	4303202	6.621,02	7.283,12	7.945,22	8.607,33	9.269,43	9.931,53	9.931,53	10.593,63	10.593,63	10.593,63	10.593,63	10.593,63	19.863,06	132.420,40
RS	CAIBATE	4303301	3.512,49	3.863,74	4.214,99	4.566,24	4.917,49	5.268,74	5.268,74	5.619,99	5.619,99	5.619,99	5.619,99	5.619,99	10.537,48	70.249,84
RS	CAICARA	4303400	1.717,30	1.889,03	2.060,76	2.232,49	2.404,22	2.575,95	2.575,95	2.747,68	2.747,68	2.747,68	2.747,68	2.747,68	5.151,90	34.345,97
RS	CAMAQUA	4303509	86.290,64	94.919,70	103.548,76	112.177,83	120.806,89	129.435,96	129.435,96	138.065,02	138.065,02	138.065,02	138.065,02	138.065,02	258.871,91	1.725.812,74
RS	CAMARGO	4303558	2.110,39	2.321,43	2.532,47	2.743,51	2.954,55	3.165,59	3.165,59	3.376,63	3.376,63	3.376,63	3.376,63	3.376,63	6.331,18	42.207,87
RS	CAMBARA DO SUL	4303608	4.307,74	4.738,51	5.169,29	5.600,06	6.030,83	6.461,61	6.461,61	6.892,38	6.892,38	6.892,38	6.892,38	6.892,38	12.923,22	86.154,77
RS	CAMPINA DAS MISSOES	4303707	3.675,53	4.043,08	4.410,63	4.778,18	5.145,74	5.513,29	5.513,29	5.880,84	5.880,84	5.880,84	5.880,84	5.880,84	11.026,58	73.510,53
RS	CAMPINAS DO SUL	4303806	5.151,90	5.667,09	6.182,28	6.697,46	7.212,65	7.727,84	7.727,84	8.243,03	8.243,03	8.243,03	8.243,03	8.243,03	15.455,69	103.037,92
RS	CANDIDO GODOI	4304309	9.702,38	10.672,61	11.642,85	12.613,09	13.583,33	14.553,56	14.553,56	15.523,80	15.523,80	15.523,80	15.523,80	15.523,80	29.107,13	194.047,51
RS	CANELA	4304408	60.221,39	66.243,53	72.265,67	78.287,81	84.309,95	90.332,09	90.332,09	96.354,22	96.354,22	96.354,22	96.354,22	96.354,22	180.664,17	1.204.427,81
RS	CANGUCU	4304507	67.907,57	74.698,33	81.489,08	88.279,84	95.070,60	101.861,36	101.861,36	108.652,11	108.652,11	108.652,11	108.652,11	108.652,11	203.722,71	1.358.151,41
RS	CAPAO BONITO DO SUL	4304622	2.246,26	2.470,88	2.695,51	2.920,13	3.144,76	3.369,38	3.369,38	3.594,01	3.594,01	3.594,01	3.594,01	3.594,01	6.738,77	44.925,11
RS	CAPAO DO CIPO	4304655	5.456,23	6.001,85	6.547,47	7.093,10	7.638,72	8.184,34	8.184,34	8.729,96	8.729,96	8.729,96	8.729,96	8.729,96	16.368,68	109.124,55
RS	CAPAO DO LEAO	4304663	34.597,77	38.057,55	41.517,33	44.977,10	48.436,88	51.896,66	51.896,66	55.356,44	55.356,44	55.356,44	55.356,44	55.356,44	103.793,32	691.955,44
RS	CAPELA DE SANTANA	4304689	11.995,73	13.195,30	14.394,88	15.594,45	16.794,02	17.993,60	17.993,60	19.193,17	19.193,17	19.193,17	19.193,17	19.193,17	35.987,19	239.914,60
RS	CAPITAO	4304697	7.039,48	7.743,42	8.447,37	9.151,32	9.855,27	10.559,21	10.559,21	11.263,16	11.263,16	11.263,16	11.263,16	11.263,16	21.118,43	140.789,51
RS	CAPIVARI DO SUL	4304671	5.338,48	5.872,33	6.406,18	6.940,02	7.473,87	8.007,72	8.007,72	8.541,57	8.541,57	8.541,57	8.541,57	8.541,57	16.015,44	106.769,61
RS	CARLOS GOMES	4304853	1.523,47	1.675,82	1.828,16	1.980,51	2.132,86	2.285,20	2.285,20	2.437,55	2.437,55	2.437,55	2.437,55	2.437,55	4.570,41	30.469,37
RS	CASCA	4304903	5.048,64	5.553,50	6.058,37	6.563,23	7.068,10	7.572,96	7.572,96	8.077,83	8.077,83	8.077,83	8.077,83	8.077,83	15.145,92	100.972,82
RS	CASEIROS	4304952	3.302,36	3.632,59	3.962,83	4.293,07	4.623,30	4.953,54	4.953,54	5.283,77	5.283,77	5.283,77	5.283,77	5.283,77	9.907,07	66.047,16
RS	CAXIAS DO SUL	4305108	464.518,43	510.970,28	557.422,12	603.873,96	650.325,80	696.777,65	696.777,65	743.229,49	743.229,49	743.229,49	743.229,49	743.229,49	1.393.555,30	9.290.368,64
RS	CENTENARIO	4305116	1.153,92	1.269,32	1.384,71	1.500,10	1.615,49	1.730,88	1.730,88	1.846,28	1.846,28	1.846,28	1.846,28	1.846,28	3.461,77	23.078,47
RS	CERRO BRANCO	4305132	4.568,59	5.025,45	5.482,31	5.939,17	6.396,03	6.852,89	6.852,89	7.309,75	7.309,75	7.309,75	7.309,75	7.309,75	13.705,78	91.371,88
RS	CHARQUEADAS	4305355	49.629,57	54.592,53	59.555,48	64.518,44	69.481,40	74.444,36	74.444,36	79.407,31	79.407,31	79.407,31	79.407,31	79.407,31	148.888,71	992.591,41
RS	CHIAPETTA	4305405	5.213,49	5.734,84	6.256,18	6.777,53	7.298,88	7.820,23	7.820,23	8.341,58	8.341,58	8.341,58	8.341,58	8.341,58	15.640,46	104.269,74
RS	CIDREIRA	4305454	30.646,90	33.711,59	36.776,28	39.840,97	42.905,66	45.970,35	45.970,35	49.035,04	49.035,04	49.035,04	49.035,04	49.035,04	91.940,69	612.937,97
RS	CONDOR	4305702	11.966,75	13.163,42	14.360,10	15.556,77	16.753,44	17.950,12	17.950,12	19.146,79	19.146,79	19.146,79	19.146,79	19.146,79	35.900,24	239.334,92
RS	CONSTANTINA	4305801	17.765,35	19.541,88	21.318,42	23.094,95	24.871,49	26.648,02	26.648,02	28.424,55	28.424,55	28.424,55	28.424,55	28.424,55	53.296,04	355.306,93
RS	CRISTAL DO SUL	4306072	2.092,28	2.301,51	2.510,73	2.719,96	2.929,19	3.138,42	3.138,42	3.347,65	3.347,65	3.347,65	3.347,65	3.347,65	6.276,84	41.845,57
RS	CRUZ ALTA	4306106	69.199,17	76.119,08	83.039,00	89.958,92	96.878,83	103.798,75	103.798,75	110.718,67	110.718,67	110.718,67	110.718,67	110.718,67	207.597,50	1.383.983,35
RS	CRUZEIRO DO SUL	4306205	7.910,81	8.701,89	9.492,97	10.284,05	11.075,13	11.866,21	11.866,21	12.657,29	12.657,29	12.657,29	12.657,29	12.657,29	23.732,42	158.216,11
RS	DERRUBADAS	4306320	2.688,26	2.957,09	3.225,91	3.494,74	3.763,57	4.032,39	4.032,39	4.301,22	4.301,22	4.301,22	4.301,22	4.301,22	8.064,78	53.765,22
RS	DEZESSEIS DE NOVEMBRO	4306353	972,77	1.070,05	1.167,33	1.264,61	1.361,88	1.459,16	1.459,16	1.556,44	1.556,44	1.556,44	1.556,44	1.556,44	2.918,32	19.455,47
RS	DOM FELICIANO	4306502	10.724,06	11.796,47	12.868,87	13.941,28	15.013,68	16.086,09	16.086,09	17.158,50	17.158,50	17.158,50	17.158,50	17.158,50	32.172,18	214.481,19
RS	DOM PEDRITO	4306601	38.760,59	42.636,65	46.512,71	50.388,77	54.264,83	58.140,89	58.140,89	62.016,95	62.016,95	62.016,95	62.016,95	62.016,95	116.281,77	775.211,82
RS	DONA FRANCISCA	4306700	2.371,25	2.608,37	2.845,50	3.082,62	3.319,75	3.556,87	3.556,87	3.794,00	3.794,00	3.794,00	3.794,00	3.794,00	7.113,75	47.424,98
RS	DOCTOR MAURICIO CARDOSO	4306734	4.662,79	5.129,07	5.595,35	6.061,63	6.527,91	6.994,19	6.994,19	7.460,47	7.460,47	7.460,47	7.460,47	7.460,47	13.988,38	93.255,84
RS	DOCTOR RICARDO	4306759	902,13	992,34	1.082,55	1.172,76	1.262,98	1.353,19	1.353,19	1.443,40	1.443,40	1.443,40	1.443,40	1.443,40	2.706,38	18.042,51
RS	ENGENHO VELHO	4306924	994,51	1.093,96	1.193,41	1.292,87	1.392,32	1.491,77	1.491,77	1.591,22	1.591,22	1.591,22	1.591,22	1.591,22	2.983,53	19.890,23
RS	ENTRE RIOS DO SUL	4306957	4.436,35	4.879,99	5.323,63	5.767,26	6.210,90	6.654,53	6.654,53	7.098,17	7.098,17	7.098,17	7.098,17	7.098,17	13.309,06	88.727,10
RS	EREBANGO	4306973	3.530,61	3.883,67	4.236,73	4.589,79	4.942,85	5.295,91	5.295,91	5.648,97	5.648,97	5.648,97	5.648,97	5.648,97	10.512,13	70.612,13
RS	ERECHIM	4307005	87.035,16	95.738,68	104.442,19	113.145,71	121.849,23	130.552,74	130.552,74	139.256,26	139.256,26	139.256,26	139.256,26	139.256,26	261.105,49	1.740.703,24
RS	ERVAL SECO	4307302	10.341,83	11.376,02	12.410,20	13.444,38	14.478,57	15.512,75	15.512,75	16.546,93	16.546,93	16.546,93	16.546,93	16.546,93	31.025,50	206.836,67
RS	ESUMOSO	4307500	7.910,81	8.701,89	9.492,97	10.284,05	11.075,13	11.866,21	11.866,21	12.657,29	12.657,29	12.657,29	12.657,29	12.657,29	23.732,42	158.216,11
RS	ESTEIO	4307708	126.444,27	139.088,70	151.733,12	164.377,55	177.021,98	189.666,40	189.666,40	202.310,83	202.310,83	202.310,83	202.310,83	202.310,83	379.332,81	2.528.885,38
RS	EUGENIO DE CASTRO	4307831	2.365,81	2.602,40	2.838,98	3.075,56	3.312,14</									



RS	NOVA PADUA	4313086	969,15	1.066,07	1.162,98	1.259,90	1.356,81	1.453,73	1.453,73	1.550,64	1.550,64	1.550,64	1.550,64	1.550,64	2.907,45	19.383,01
RS	NOVA ROMA DO SUL	4313359	3.487,13	3.835,84	4.184,56	4.533,27	4.881,98	5.230,70	5.230,70	5.579,41	5.579,41	5.579,41	5.579,41	5.579,41	10.461,39	69.742,62
RS	NOVA SANTA RITA	4313375	64.646,88	71.111,56	77.576,25	84.040,94	90.505,63	96.970,31	96.970,31	103.435,00	103.435,00	103.435,00	103.435,00	103.435,00	193.940,63	1.292.937,53
RS	NOVO CABRAIS	4313391	6.606,53	7.267,18	7.927,83	8.588,49	9.249,14	9.909,79	9.909,79	10.570,44	10.570,44	10.570,44	10.570,44	10.570,44	19.819,58	132.130,56
RS	NOVO XINGU	4313466	1.543,40	1.697,73	1.852,07	2.006,41	2.160,75	2.315,09	2.315,09	2.469,43	2.469,43	2.469,43	2.469,43	2.469,43	4.630,19	30.867,90
RS	OSORIO	4313508	34.731,82	38.205,01	41.678,19	45.151,37	48.624,55	52.097,73	52.097,73	55.570,92	55.570,92	55.570,92	55.570,92	55.570,92	104.195,47	694.636,46
RS	PARAISO DO SUL	4314027	4.124,78	4.537,26	4.949,73	5.362,21	5.774,69	6.187,17	6.187,17	6.599,64	6.599,64	6.599,64	6.599,64	6.599,64	12.374,33	82.495,55
RS	PASSO DO SOBRADO	4314076	3.691,83	4.061,01	4.430,20	4.799,38	5.168,56	5.537,74	5.537,74	5.906,93	5.906,93	5.906,93	5.906,93	5.906,93	11.075,49	73.836,60
RS	PASSO FUNDO	4314100	212.202,33	233.422,56	254.642,79	275.863,02	297.083,26	318.303,49	318.303,49	339.523,72	339.523,72	339.523,72	339.523,72	339.523,72	636.606,98	4.244.046,53
RS	PEDRAS ALTAS	4314175	4.173,69	4.591,06	5.008,43	5.425,79	5.843,16	6.260,53	6.260,53	6.677,90	6.677,90	6.677,90	6.677,90	6.677,90	12.521,06	83.473,76
RS	PINHAL DA SERRA	4314464	3.972,61	4.369,87	4.767,13	5.164,40	5.561,66	5.958,92	5.958,92	6.356,18	6.356,18	6.356,18	6.356,18	6.356,18	11.917,84	79.452,24
RS	PIRATINI	4314605	7.744,15	8.518,56	9.292,98	10.067,39	10.841,81	11.616,22	11.616,22	12.390,64	12.390,64	12.390,64	12.390,64	12.390,64	23.232,44	154.882,95
RS	PORTO LUCENA	4315008	1.503,54	1.653,90	1.804,25	1.954,60	2.104,96	2.255,31	2.255,31	2.405,67	2.405,67	2.405,67	2.405,67	2.405,67	4.510,63	30.070,84
RS	PORTO VERA CRUZ	4315073	874,95	962,45	1.049,94	1.137,44	1.224,93	1.312,43	1.312,43	1.399,92	1.399,92	1.399,92	1.399,92	1.399,92	2.624,86	17.499,06
RS	POUSO NOVO	4315131	2.557,83	2.813,62	3.069,40	3.325,18	3.580,97	3.836,75	3.836,75	4.092,53	4.092,53	4.092,53	4.092,53	4.092,53	7.673,50	51.156,66
RS	PRESIDENTE LUCENA	4315149	2.807,82	3.088,60	3.369,38	3.650,17	3.930,95	4.211,73	4.211,73	4.492,51	4.492,51	4.492,51	4.492,51	4.492,51	8.423,46	56.156,39
RS	PROGRESSO	4315156	6.322,12	6.954,34	7.586,55	8.218,76	8.850,97	9.483,18	9.483,18	10.115,40	10.115,40	10.115,40	10.115,40	10.115,40	18.966,37	126.442,46
RS	PUTINGA	4315206	1.704,62	1.875,08	2.045,54	2.216,00	2.386,47	2.556,93	2.556,93	2.727,39	2.727,39	2.727,39	2.727,39	2.727,39	5.113,85	34.092,36
RS	QUINZE DE NOVEMBRO	4315354	3.813,20	4.194,52	4.575,84	4.957,16	5.338,48	5.719,80	5.719,80	6.101,12	6.101,12	6.101,12	6.101,12	6.101,12	11.439,60	76.264,00
RS	REIZENTORA	4315404	5.720,71	6.292,78	6.864,85	7.436,92	8.008,99	8.581,06	8.581,06	9.153,13	9.153,13	9.153,13	9.153,13	9.153,13	17.162,12	114.414,12
RS	RIO DOS INDIOS	4315552	2.519,79	2.771,77	3.023,75	3.275,73	3.527,71	3.779,69	3.779,69	4.031,67	4.031,67	4.031,67	4.031,67	4.031,67	7.559,38	50.395,83
RS	RODEIO BONITO	4315909	4.644,68	5.109,14	5.573,61	6.038,08	6.502,55	6.967,02	6.967,02	7.431,48	7.431,48	7.431,48	7.431,48	7.431,48	13.934,03	92.893,54
RS	ROQUE GONZALES	4316303	8.548,45	9.403,30	10.258,14	11.112,99	11.967,83	12.822,68	12.822,68	13.677,52	13.677,52	13.677,52	13.677,52	13.677,52	25.645,36	170.969,04
RS	SAGRADA FAMILIA	4316428	1.508,98	1.659,87	1.810,77	1.961,67	2.112,57	2.263,46	2.263,46	2.414,36	2.414,36	2.414,36	2.414,36	2.414,36	4.526,93	30.179,53
RS	SALTO DO JACUI	4316451	5.660,93	6.227,02	6.793,11	7.359,20	7.925,30	8.491,39	8.491,39	9.057,48	9.057,48	9.057,48	9.057,48	9.057,48	16.982,78	113.218,53
RS	SANTA CLARA DO SUL	4316758	4.881,98	5.370,18	5.858,38	6.346,58	6.834,78	7.322,97	7.322,97	7.811,17	7.811,17	7.811,17	7.811,17	7.811,17	14.645,95	97.639,66
RS	SANTA ROSA	4317202	42.148,09	46.362,90	50.577,71	54.792,52	59.007,33	63.222,13	63.222,13	67.436,94	67.436,94	67.436,94	67.436,94	67.436,94	126.444,27	842.961,79
RS	SANTA VITORIA DO PALMAR	4317301	46.834,43	51.517,87	56.201,32	60.884,76	65.568,20	70.251,65	70.251,65	74.935,09	74.935,09	74.935,09	74.935,09	74.935,09	140.503,29	936.688,62
RS	SANTANA DO LIVRAMENTO	4317103	65.376,91	71.914,60	78.452,29	84.989,98	91.527,67	98.065,36	98.065,36	104.603,06	104.603,06	104.603,06	104.603,06	104.603,06	196.130,73	1.307.538,19
RS	SANTIAGO	4317400	57.600,16	63.360,17	69.120,19	74.880,20	80.640,22	86.400,23	86.400,23	92.160,25	92.160,25	92.160,25	92.160,25	92.160,25	172.800,47	1.152.003,10
RS	SANTO ANGELO	4317509	72.782,31	80.060,54	87.338,77	94.617,00	101.895,23	109.173,46	109.173,46	116.451,69	116.451,69	116.451,69	116.451,69	116.451,69	218.346,92	1.455.646,15
RS	SANTO ANTONIO DA PATRULHA	4317608	42.178,89	46.396,77	50.614,66	54.832,55	59.050,44	63.268,33	63.268,33	67.486,22	67.486,22	67.486,22	67.486,22	67.486,22	126.536,66	843.577,70
RS	SANTO ANTONIO DO PALMA	4317558	1.389,42	1.528,36	1.667,30	1.806,24	1.945,18	2.084,13	2.084,13	2.223,07	2.223,07	2.223,07	2.223,07	2.223,07	4.168,25	27.788,36
RS	SANTO AUGUSTO	4317806	9.124,51	10.036,96	10.949,41	11.861,86	12.774,31	13.686,76	13.686,76	14.599,21	14.599,21	14.599,21	14.599,21	14.599,21	27.373,52	182.490,16
RS	SANTO CRISTO	4317905	21.844,84	24.029,32	26.213,80	28.398,29	30.582,77	32.767,25	32.767,25	34.951,74	34.951,74	34.951,74	34.951,74	34.951,74	65.534,51	436.896,73
RS	SAO JERONIMO	4318408	19.160,20	21.076,22	22.992,24	24.908,26	26.824,28	28.740,30	28.740,30	30.656,32	30.656,32	30.656,32	30.656,32	30.656,32	58.240,60	383.203,98
RS	SAO JORGE	4318440	1.818,74	2.000,62	2.182,49	2.364,37	2.546,24	2.728,11	2.728,11	2.909,99	2.909,99	2.909,99	2.909,99	2.909,99	5.456,23	36.374,85
RS	SAO JOSE DAS MISSOES	4318457	4.554,10	5.009,51	5.464,92	5.920,33	6.375,74	6.831,15	6.831,15	7.286,56	7.286,56	7.286,56	7.286,56	7.286,56	13.662,31	91.082,05
RS	SAO JOSE DO HORTENCIO	4318481	7.916,24	8.707,86	9.499,49	10.291,11	11.082,74	11.874,36	11.874,36	12.665,98	12.665,98	12.665,98	12.665,98	12.665,98	23.748,72	158.324,80
RS	SAO JOSE DO SUL	4318614	3.566,84	3.923,52	4.280,20	4.636,89	4.993,57	5.350,25	5.350,25	5.706,94	5.706,94	5.706,94	5.706,94	5.706,94	10.700,51	71.336,73
RS	SAO LOURENCO DO SUL	4318804	52.047,92	57.252,71	62.457,50	67.662,29	72.867,09	78.071,88	78.071,88	83.276,67	83.276,67	83.276,67	83.276,67	83.276,67	156.143,75	1.040.958,37
RS	SAO LUIZ GONZAGA	4318903	19.776,11	21.753,72	23.731,33	25.708,94	27.686,55	29.664,16	29.664,16	31.641,77	31.641,77	31.641,77	31.641,77	31.641,77	59.328,32	395.522,15
RS	SAO MARTINHO	4319109	9.559,27	10.515,19	11.471,12	12.427,05	13.382,97	14.338,90	14.338,90	15.294,83	15.294,83	15.294,83	15.294,83	15.294,83	28.677,80	191.185,34
RS	SAO MIGUEL DAS MISSOES	4319158	11.504,81	12.655,30	13.805,78	14.956,26	16.106,74	17.257,22	17.257,22	18.407,70	18.407,70	18.407,70	18.407,70	18.407,70	34.514,44	230.096,29
RS	SAO PAULO DAS MISSOES	4319307	5.006,98	5.507,67	6.008,37	6.509,07	7.009,77	7.510,46	7.510,46	8.011,16	8.011,16	8.011,16	8.011,16	8.011,16	15.020,93	100.139,53
RS	SAO PEDRO DA SERRA	4319356	5.599,34	6.159,27	6.719,20	7.279,14	7.839,07	8.399,00	8.399,00	8.958,94	8.958,94	8.958,94	8.958,94	8.958,94	16.798,01	111.986,72
RS	SAO PEDRO DO BUTIA	4319372	3.037,88	3.341,67	3.645,46	3.949,24	4.253,03	4.556,82	4.556,82	4.860,61	4.860,61	4.860,61	4.860,61	4.860,61	9.113,64	60.757,59
RS	SAO SEPE	4319604	28.744,83	31.619,31	34.493,79	37.368,27	40.242,76	43.117,24	43.117,24	45.991,72	45.991,72	45.991,72	45.991,72	45.991,72	86.234,48	574.896,54
RS	SAO VALENTIM DO SUL	4319711	1.128,56	1.241,42	1.354,27	1.467,13	1.579,99	1.692,84	1.692,84	1.805,70	1.805,70	1.805,70	1.805,70	1.805,70	3.385,69	22.571,25
RS	SAO VENDELINO	4319752	4.148,33	4.563,16	4.977,99	5.392,83	5.807,66	6.222,49	6.222,49	6.637,32	6.637,32	6.637,32	6.637,32	6.637,32	12.444,98	82.966,54
RS	SAO VICENTE DO SUL	4														



SC	BOTUVERA	4202701	7.523,15	8.275,46	9.027,77	9.780,09	10.532,40	11.284,72	11.284,72	12.037,03	12.037,03	12.037,03	12.037,03	12.037,03	22.569,44	150.462,90
SC	BRUSQUE	4202909	214.934,06	236.427,47	257.920,88	279.414,28	300.907,69	322.401,09	322.401,09	343.894,50	343.894,50	343.894,50	343.894,50	343.894,50	644.802,19	4.298.681,26
SC	CACADOR	4203006	126.632,66	139.295,93	151.959,20	164.622,46	177.285,73	189.949,09	189.949,09	202.612,26	202.612,26	202.612,26	202.612,26	202.612,26	379.897,99	2.532.653,30
SC	CAIBI	4203105	7.961,53	8.757,68	9.553,83	10.349,99	11.146,14	11.942,29	11.942,29	12.738,44	12.738,44	12.738,44	12.738,44	12.738,44	323.884,58	159.230,54
SC	CAMBORIÚ	4203204	109.852,77	120.838,05	131.823,33	142.808,60	153.793,88	164.779,16	164.779,16	175.764,44	175.764,44	175.764,44	175.764,44	175.764,44	329.558,32	2.197.055,45
SC	CATANDUVAS	4204004	18.221,84	20.044,03	21.866,21	23.688,40	25.510,58	27.332,77	27.332,77	29.154,95	29.154,95	29.154,95	29.154,95	29.154,95	54.665,53	364.436,87
SC	CAXAMBU DO SUL	4204103	6.419,94	7.061,94	7.703,93	8.345,93	8.987,92	9.629,92	9.629,92	10.271,91	10.271,91	10.271,91	10.271,91	10.271,91	19.259,83	128.398,87
SC	CERRO NEGRO	4204178	2.159,30	2.375,23	2.591,16	2.807,10	3.023,03	3.238,96	3.238,96	3.454,89	3.454,89	3.454,89	3.454,89	3.454,89	6.477,91	43.186,08
SC	CHAPADÃO DO LAGEADO	4204194	2.342,27	2.576,49	2.810,72	3.044,94	3.279,17	3.513,40	3.513,40	3.747,62	3.747,62	3.747,62	3.747,62	3.747,62	7.026,80	46.845,30
SC	CHAPECO	4204202	189.029,66	207.932,63	226.835,60	245.738,56	264.641,53	283.544,49	283.544,49	302.447,46	302.447,46	302.447,46	302.447,46	302.447,46	567.088,99	3.780.593,26
SC	CORONEL FREITAS	4204400	7.361,92	8.098,11	8.834,31	9.570,50	10.306,69	11.042,88	11.042,88	11.779,08	11.779,08	11.779,08	11.779,08	11.779,08	22.085,77	147.238,44
SC	CORREIA PINTO	4204558	27.998,49	30.798,34	33.598,19	36.398,04	39.197,89	41.997,74	41.997,74	44.797,58	44.797,58	44.797,58	44.797,58	44.797,58	83.995,47	559.969,81
SC	CORUPA	4204509	34.327,86	37.760,65	41.193,43	44.626,22	48.059,00	51.491,79	51.491,79	54.924,57	54.924,57	54.924,57	54.924,57	54.924,57	102.983,58	686.557,18
SC	CRICIÚMA	4204608	131.958,46	145.154,31	158.350,16	171.546,00	184.741,85	197.937,70	197.937,70	211.133,54	211.133,54	211.133,54	211.133,54	211.133,54	395.875,39	2.639.169,29
SC	CUNHA PORA	4204707	7.581,11	8.339,22	9.097,34	9.855,45	10.613,56	11.371,67	11.371,67	12.129,78	12.129,78	12.129,78	12.129,78	12.129,78	22.743,34	151.622,26
SC	CURITIBANOS	4204806	25.828,32	28.411,15	30.993,98	33.576,81	36.159,64	38.742,48	38.742,48	41.325,31	41.325,31	41.325,31	41.325,31	41.325,31	77.484,95	516.566,35
SC	DESCANSO	4204905	5.588,47	6.147,31	6.706,16	7.265,01	7.823,85	8.382,70	8.382,70	8.941,55	8.941,55	8.941,55	8.941,55	8.941,55	16.765,40	111.769,34
SC	DIONÍSIO CERQUEIRA	4205001	10.166,12	11.182,73	12.199,34	13.215,95	14.232,57	15.249,18	15.249,18	16.265,79	16.265,79	16.265,79	16.265,79	16.265,79	30.498,36	203.322,37
SC	DONA EMMA	4205100	2.671,96	2.939,15	3.206,35	3.473,54	3.740,74	4.007,94	4.007,94	4.275,13	4.275,13	4.275,13	4.275,13	4.275,13	8.015,87	53.439,15
SC	ENTRE RIOS	4205175	2.423,78	2.666,16	2.908,54	3.150,92	3.393,30	3.635,67	3.635,67	3.878,05	3.878,05	3.878,05	3.878,05	3.878,05	7.271,35	48.475,65
SC	FLOR DO SERTÃO	4205357	1.912,94	2.104,23	2.295,53	2.486,82	2.678,12	2.869,41	2.869,41	3.060,70	3.060,70	3.060,70	3.060,70	3.060,70	5.738,82	38.258,81
SC	FLORIANÓPOLIS	4205407	279.106,33	307.016,96	334.927,59	362.838,23	390.748,86	418.659,49	418.659,49	446.570,12	446.570,12	446.570,12	446.570,12	446.570,12	837.318,98	5.582.126,55
SC	FORQUILHINHA	4205456	51.850,47	57.035,51	62.220,56	67.405,60	72.590,65	77.775,70	77.775,70	82.960,74	82.960,74	82.960,74	82.960,74	82.960,74	155.551,40	1.037.009,30
SC	GALVÃO	4205605	6.035,91	6.639,50	7.243,09	7.846,68	8.450,27	9.053,86	9.053,86	9.657,45	9.657,45	9.657,45	9.657,45	9.657,45	18.107,72	120.718,13
SC	GAROPABA	4205704	53.556,89	58.912,58	64.268,27	69.623,96	74.979,65	80.335,34	80.335,34	85.691,03	85.691,03	85.691,03	85.691,03	85.691,03	160.670,68	1.071.137,90
SC	GOVERNADOR CELSO RAMOS	4206009	39.909,08	43.899,99	47.890,90	51.881,80	55.872,71	59.863,62	59.863,62	63.854,53	63.854,53	63.854,53	63.854,53	63.854,53	119.727,24	798.181,60
SC	GRAVATAL	4206207	11.167,88	12.284,66	13.401,45	14.518,24	15.635,03	16.751,81	16.751,81	17.868,60	17.868,60	17.868,60	17.868,60	17.868,60	33.503,63	223.357,52
SC	GUABIRUBA	4206306	61.360,82	67.496,90	73.632,99	79.769,07	85.905,15	92.041,23	92.041,23	98.177,32	98.177,32	98.177,32	98.177,32	98.177,32	184.082,47	1.227.216,44
SC	GUARUJÁ DO SUL	4206603	5.637,38	6.201,11	6.764,85	7.328,59	7.892,33	8.456,07	8.456,07	9.019,80	9.019,80	9.019,80	9.019,80	9.019,80	16.912,13	112.747,54
SC	HERVAL DOESTE	4206702	31.851,54	35.036,70	38.221,85	41.407,01	44.592,16	47.777,32	47.777,32	50.962,47	50.962,47	50.962,47	50.962,47	50.962,47	95.554,63	637.030,87
SC	IBIRAMA	4206900	31.606,99	34.767,69	37.928,39	41.089,09	44.249,79	47.410,49	47.410,49	50.571,19	50.571,19	50.571,19	50.571,19	50.571,19	94.820,97	632.139,83
SC	IMARUI	4207205	15.028,18	16.530,99	18.033,81	19.536,63	21.039,45	22.542,26	22.542,26	24.045,08	24.045,08	24.045,08	24.045,08	24.045,08	45.084,53	300.563,50
SC	IMBITUBA	4207304	31.914,95	35.106,44	38.297,94	41.489,43	44.680,92	47.872,42	47.872,42	51.063,91	51.063,91	51.063,91	51.063,91	51.063,91	95.744,84	638.298,92
SC	IMBUÍ	4207403	9.952,36	10.947,60	11.942,83	12.938,07	13.933,31	14.928,54	14.928,54	15.923,78	15.923,78	15.923,78	15.923,78	15.923,78	29.857,09	199.047,24
SC	INDAIAL	4207502	132.873,27	146.160,60	159.447,92	172.735,25	186.022,58	199.309,91	199.309,91	212.597,23	212.597,23	212.597,23	212.597,23	212.597,23	398.619,81	2.657.465,41
SC	IPORÁ DO OESTE	4207650	14.446,68	15.891,35	17.336,02	18.780,69	20.225,36	21.670,03	21.670,03	23.114,70	23.114,70	23.114,70	23.114,70	23.114,70	43.340,05	288.933,70
SC	ITÁ	4208005	7.075,71	7.783,28	8.490,85	9.198,42	9.905,99	10.613,56	10.613,56	11.321,13	11.321,13	11.321,13	11.321,13	11.321,13	21.227,12	141.514,11
SC	ITAIÓPOLIS	4208104	14.872,39	16.359,63	17.846,86	19.334,10	20.821,34	22.308,58	22.308,58	23.795,82	23.795,82	23.795,82	23.795,82	23.795,82	44.617,16	297.447,73
SC	ITAPEMA	4208302	161.888,01	178.076,81	194.265,61	210.454,41	226.643,21	242.832,02	242.832,02	259.020,82	259.020,82	259.020,82	259.020,82	259.020,82	485.664,03	3.237.760,21
SC	ITAPOÁ	4208450	34.021,72	37.423,89	40.826,06	44.228,23	47.630,40	51.032,57	51.032,57	54.434,75	54.434,75	54.434,75	54.434,75	54.434,75	102.065,15	680.434,33
SC	JACINTO MACHADO	4208708	19.609,45	21.570,39	23.531,34	25.492,28	27.453,23	29.414,17	29.414,17	31.375,12	31.375,12	31.375,12	31.375,12	31.375,12	58.828,35	392.189,00
SC	JUPIÁ	4209177	1.378,55	1.516,40	1.654,26	1.792,11	1.929,97	2.067,82	2.067,82	2.205,68	2.205,68	2.205,68	2.205,68	2.205,68	4.135,65	27.570,98
SC	LACERDÓPOLIS	4209201	3.539,66	3.893,63	4.247,60	4.601,56	4.955,53	5.309,50	5.309,50	5.663,46	5.663,46	5.663,46	5.663,46	5.663,46	10.618,99	70.793,28
SC	LAJEUNA	4209409	27.554,67	30.310,14	33.065,61	35.821,08	38.576,54	41.332,01	41.332,01	44.087,48	44.087,48	44.087,48	44.087,48	44.087,48	82.664,02	551.093,47
SC	LAGEADO GRANDE	4209458	3.787,84	4.166,62	4.545,41	4.924,19	5.302,97	5.681,76	5.681,76	6.060,54	6.060,54	6.060,54	6.060,54	6.060,54	11.363,52	75.756,78
SC	LAURENTINO	4209508	6.264,15	6.890,57	7.516,99	8.143,40	8.769,82	9.396,23	9.396,23	10.022,65	10.022,65	10.022,65	10.022,65	10.022,65	18.792,46	125.283,10
SC	LEBON REGIS	4209706	10.171,55	11.188,71	12.205,86	13.223,02	14.240,17	15.257,33	15.257,33	16.274,48	16.274,48	16.274,48	16.274,48	16.274,48	30.514,66	203.431,06
SC	LINDÓIA DO SUL	4209854	6.648,19	7.313,01	7.977,83	8.642,65	9.307,47	9.972,29	9.972,29	10.637,11	10.637,11	10.637,11	10.637,11	10.637,11	19.944,58	132.963,85
SC	LUZERNA	4210035	13.696,73	15.066,40	16.436,07	17.805,74	19.175,42	20.545,09	20.545,09	21.914,76	21.914,76	21.914,76	21.914,76	21.914,76	41.090,18	273.934,51
SC	MACIEIRA	4210050	1.691,94	1												



SC	TREZE DE MAIO	4218400	7.738,71	8.512,58	9.286,46	10.060,33	10.834,20	11.608,07	11.608,07	12.381,94	12.381,94	12.381,94	12.381,94	12.381,94	23.216,14	154.774,26
SC	TREZE TILIAS	4218509	11.562,78	12.719,06	13.875,34	15.031,62	16.187,90	17.344,17	17.344,17	18.500,45	18.500,45	18.500,45	18.500,45	18.500,45	34.688,35	231.255,65
SC	TURVO	4218806	7.823,85	8.606,24	9.388,62	10.171,01	10.953,39	11.735,78	11.735,78	12.518,17	12.518,17	12.518,17	12.518,17	12.518,17	23.471,56	156.477,07
SC	UNIAO DO OESTE	4218855	4.132,02	4.545,23	4.958,43	5.371,63	5.784,83	6.198,04	6.198,04	6.611,24	6.611,24	6.611,24	6.611,24	6.611,24	12.396,07	82.640,47
SC	URUBICI	4218905	7.941,60	8.735,76	9.529,92	10.324,08	11.118,24	11.912,40	11.912,40	12.706,56	12.706,56	12.706,56	12.706,56	12.706,56	23.824,80	158.832,02
SC	URUPEMA	4218954	3.325,91	3.658,50	3.991,09	4.323,68	4.656,27	4.988,86	4.988,86	5.321,45	5.321,45	5.321,45	5.321,45	5.321,45	9.977,72	66.518,15
SC	URUSSANGA	4219002	22.737,90	25.011,69	27.285,49	29.559,28	31.833,07	34.106,86	34.106,86	36.380,65	36.380,65	36.380,65	36.380,65	36.380,65	68.213,71	454.758,09
SC	VARGEAO	4219101	6.977,88	7.675,67	8.373,46	9.071,25	9.769,04	10.466,83	10.466,83	11.164,62	11.164,62	11.164,62	11.164,62	11.164,62	20.933,65	139.557,69
SC	VARGEM	4219150	1.912,94	2.104,23	2.295,53	2.486,82	2.678,12	2.869,41	2.869,41	3.060,70	3.060,70	3.060,70	3.060,70	3.060,70	5.738,82	38.258,81
SC	VIDAL RAMOS	4219200	4.189,99	4.608,99	5.027,99	5.446,99	5.865,99	6.284,99	6.284,99	6.703,99	6.703,99	6.703,99	6.703,99	6.703,99	12.569,97	83.799,83
SC	VIDEIRA	4219309	48.600,64	53.460,70	58.320,77	63.180,83	68.040,90	72.900,96	72.900,96	77.761,02	77.761,02	77.761,02	77.761,02	77.761,02	145.801,92	972.012,81
SC	WITMARSUM	4219408	3.231,71	3.554,88	3.878,05	4.201,22	4.524,39	4.847,56	4.847,56	5.170,74	5.170,74	5.170,74	5.170,74	5.170,74	9.695,13	64.634,20
SC	XAVANTINA	4219606	3.791,46	4.170,61	4.549,75	4.928,90	5.308,05	5.687,19	5.687,19	6.066,34	6.066,34	6.066,34	6.066,34	6.066,34	11.374,39	75.829,24
SC	XAXIM	4219705	67.090,59	73.799,64	80.508,70	87.217,76	93.926,82	100.635,88	100.635,88	107.344,94	107.344,94	107.344,94	107.344,94	107.344,94	201.271,76	1.341.811,71
SC	ZORTEA	4219853	12.075,44	13.282,98	14.490,52	15.698,07	16.905,61	18.113,15	18.113,15	19.320,70	19.320,70	19.320,70	19.320,70	19.320,70	36.226,31	241.508,72
SE	ARACAJU	2800308	235.489,11	259.038,03	282.586,94	306.135,85	329.684,76	353.233,67	353.233,67	376.782,58	376.782,58	376.782,58	376.782,58	376.782,58	706.467,34	4.709.782,28
SE	ARAUÁ	2800407	11.646,11	12.810,72	13.975,33	15.139,94	16.304,56	17.469,17	17.469,17	18.633,78	18.633,78	18.633,78	18.633,78	18.633,78	34.938,33	232.922,22
SE	AREA BRANCA	2800506	44.280,22	48.708,24	53.136,27	57.564,29	61.992,31	66.420,33	66.420,33	70.848,35	70.848,35	70.848,35	70.848,35	70.848,35	132.840,66	885.604,42
SE	BARRA DOS COQUEIROS	2800605	34.847,76	38.332,53	41.817,31	45.302,09	48.786,86	52.271,64	52.271,64	55.756,41	55.756,41	55.756,41	55.756,41	55.756,41	104.543,28	696.955,17
SE	BREJO GRANDE	2800704	23.986,03	26.384,63	28.783,23	31.181,83	33.580,44	35.979,04	35.979,04	38.377,64	38.377,64	38.377,64	38.377,64	38.377,64	71.958,08	479.720,51
SE	CANHOBA	2801108	9.613,61	10.574,97	11.536,33	12.497,70	13.459,06	14.420,42	14.420,42	15.381,78	15.381,78	15.381,78	15.381,78	15.381,78	28.840,84	192.272,24
SE	CARIRA	2801405	20.808,66	22.889,53	24.970,39	27.051,26	29.132,12	31.212,99	31.212,99	33.293,86	33.293,86	33.293,86	33.293,86	33.293,86	62.425,98	416.173,21
SE	CRISTINAPOLIS	2801702	23.150,93	25.466,02	27.781,11	30.096,20	32.411,30	34.726,39	34.726,39	37.041,48	37.041,48	37.041,48	37.041,48	37.041,48	69.452,78	463.018,51
SE	DIVINA PASTORA	2802007	7.336,56	8.070,22	8.803,87	9.537,53	10.271,19	11.004,84	11.004,84	11.738,50	11.738,50	11.738,50	11.738,50	11.738,50	22.009,68	146.731,22
SE	ESTANCIA	2802106	121.839,45	134.023,39	146.207,33	158.391,28	170.575,22	182.759,17	182.759,17	194.943,11	194.943,11	194.943,11	194.943,11	194.943,11	365.518,34	2.436.788,90
SE	GARARU	2802403	9.238,63	10.162,50	11.086,36	12.010,22	12.934,09	13.857,95	13.857,95	14.781,81	14.781,81	14.781,81	14.781,81	14.781,81	27.715,90	184.772,65
SE	INDIAIROBA	2802809	45.236,69	49.760,36	54.284,03	58.807,70	63.331,37	67.855,04	67.855,04	72.378,71	72.378,71	72.378,71	72.378,71	72.378,71	135.710,07	904.733,83
SE	ITABAIANA	2802908	70.601,27	77.661,39	84.721,52	91.781,65	98.841,77	105.901,90	105.901,90	112.962,03	112.962,03	112.962,03	112.962,03	112.962,03	211.803,80	1.412.025,31
SE	ITABI	2803104	4.508,81	4.959,70	5.410,58	5.861,46	6.312,34	6.763,22	6.763,22	7.214,10	7.214,10	7.214,10	7.214,10	7.214,10	13.526,44	90.176,30
SE	ITAPORANGA DAJUDA	2803203	76.053,87	83.659,26	91.264,64	98.870,03	106.475,42	114.080,81	114.080,81	121.686,19	121.686,19	121.686,19	121.686,19	121.686,19	228.161,61	1.521.077,41
SE	JAPARATUBA	2803302	16.247,31	17.872,04	19.496,77	21.121,51	22.746,24	24.370,97	24.370,97	25.995,70	25.995,70	25.995,70	25.995,70	25.995,70	48.741,94	324.946,25
SE	LAGARTO	2803500	180.977,56	199.075,32	217.173,07	235.270,83	253.368,58	271.466,34	271.466,34	289.564,10	289.564,10	289.564,10	289.564,10	289.564,10	542.932,68	3.619.551,21
SE	MALHADA DOS BOIS	2803807	5.612,02	6.173,22	6.734,42	7.295,62	7.856,82	8.418,02	8.418,02	8.979,23	8.979,23	8.979,23	8.979,23	8.979,23	16.836,05	112.240,32
SE	NOSSA SENHORA APARECIDA	2804458	6.905,42	7.595,97	8.286,51	8.977,05	9.667,59	10.358,14	10.358,14	11.048,68	11.048,68	11.048,68	11.048,68	11.048,68	20.716,27	138.108,50
SE	NOSSA SENHORA DO SOCORRO	2804805	267.494,63	294.244,10	320.993,56	347.743,03	374.492,49	401.241,95	401.241,95	427.991,42	427.991,42	427.991,42	427.991,42	427.991,42	802.483,90	5.349.892,70
SE	PEDRA MOLE	2805000	6.930,79	7.623,86	8.316,94	9.010,02	9.703,10	10.396,18	10.396,18	11.089,26	11.089,26	11.089,26	11.089,26	11.089,26	20.792,36	138.615,71
SE	PINHAO	2805208	5.769,62	6.346,58	6.923,54	7.500,50	8.077,46	8.654,42	8.654,42	9.231,39	9.231,39	9.231,39	9.231,39	9.231,39	17.308,85	115.392,33
SE	POCO REDONDO	2805406	31.882,34	35.070,57	38.258,81	41.447,04	44.635,27	47.823,51	47.823,51	51.011,74	51.011,74	51.011,74	51.011,74	51.011,74	95.647,02	637.646,78
SE	RIACHUELO	2805901	23.696,19	26.065,80	28.435,42	30.805,04	33.174,66	35.544,28	35.544,28	37.913,90	37.913,90	37.913,90	37.913,90	37.913,90	71.088,56	473.923,72
SE	RIBEIROPOLIS	2806008	10.119,02	11.130,92	12.142,82	13.154,73	14.166,63	15.178,53	15.178,53	16.190,43	16.190,43	16.190,43	16.190,43	16.190,43	30.350,06	202.380,39
SE	SANTA LUZIA DO ITANHY	2806305	22.551,32	24.806,45	27.061,58	29.316,72	31.571,85	33.826,98	33.826,98	36.082,11	36.082,11	36.082,11	36.082,11	36.082,11	67.653,96	451.026,41
SE	SANTANA DO SAO FRANCISCO	2806404	9.332,83	10.266,11	11.199,40	12.132,68	13.065,96	13.999,25	13.999,25	14.932,53	14.932,53	14.932,53	14.932,53	14.932,53	27.998,49	186.656,60
SE	SAO CRISTOVAO	2806701	112.611,68	123.872,85	135.134,02	146.395,19	157.656,36	168.917,52	168.917,52	180.178,69	180.178,69	180.178,69	180.178,69	180.178,69	337.835,05	2.252.233,63
SE	SAO FRANCISCO	2806909	4.400,13	4.840,14	5.280,15	5.720,16	6.160,18	6.600,19	6.600,19	7.040,20	7.040,20	7.040,20	7.040,20	7.040,20	13.200,38	88.002,50
SE	SAO MIGUEL DO ALEIXO	2807006	3.429,16	3.772,08	4.115,00	4.457,91	4.800,83	5.143,74	5.143,74	5.486,66	5.486,66	5.486,66	5.486,66	5.486,66	10.287,49	68.583,26
SE	SIMAO DIAS	2807105	33.541,67	36.895,84	40.250,00	43.604,17	46.958,34	50.312,50	50.312,50	53.666,67	53.666,67	53.666,67	53.666,67	53.666,67	100.625,01	670.833,39
SE	SIRIRI	2807204	19.636,62	21.600,28	23.563,95	25.527,61	27.491,27	29.454,93	29.454,93	31.418,60	31.418,60	31.418,60	31.418,60	31.418,60	58.909,87	392.732,45
SE	UMBAUBA	2807600	23.640,03	26.004,03	28.368,04	30.732,04	33.096,04	35.460,04	35.460,04	37.824,05	37.824,05	37.824,05	37.824,05	37.824,05	70.920,09	472.800,59
SP	ADAMANTINA	3500105	16.995,46	18.695,01	20.394,55	22.094,10	23.793,64	25.493,19	25.493,19	27.192,74	27.192,74	27.192,74	27.192,74	27.192,74	50.986,38	339.909,21
SP	ARACATUBA	3502804	219.055,22													



SP	ITAPEVI	3522505	385.888,61	424.477,47	463.066,34	501.655,20	540.244,06	578.832,92	578.832,92	617.421,78	617.421,78	617.421,78	617.421,78	617.421,78	1.157.665,84	7.717.772,27
SP	ITATINGA	3523503	17.127,70	18.840,47	20.553,24	22.266,01	23.978,78	25.691,55	25.691,55	27.404,32	27.404,32	27.404,32	27.404,32	27.404,32	51.383,10	342.553,99
SP	ITIRAPINA	3523602	16.754,53	18.429,98	20.105,44	21.780,89	23.456,34	25.131,80	25.131,80	26.807,25	26.807,25	26.807,25	26.807,25	26.807,25	50.263,59	335.090,63
SP	ITU	3523909	113.841,69	125.225,86	136.610,03	147.994,19	159.378,36	170.762,53	170.762,53	182.146,70	182.146,70	182.146,70	182.146,70	182.146,70	341.525,06	2.276.833,76
SP	ITUPEVA	3524006	102.204,63	112.425,10	122.645,56	132.866,02	143.086,49	153.306,95	153.306,95	163.527,41	163.527,41	163.527,41	163.527,41	163.527,41	306.613,90	2.044.092,68
SP	JALES	3524808	29.052,78	31.958,06	34.863,34	37.768,62	40.673,90	43.579,17	43.579,17	46.484,45	46.484,45	46.484,45	46.484,45	46.484,45	87.158,34	581.055,63
SP	JARINU	3525201	59.377,23	65.314,96	71.252,68	77.190,40	83.128,13	89.065,85	89.065,85	95.003,57	95.003,57	95.003,57	95.003,57	95.003,57	178.131,70	1.187.544,66
SP	JAU	3525300	135.237,27	148.761,00	162.284,73	175.808,46	189.332,18	202.855,91	202.855,91	216.379,64	216.379,64	216.379,64	216.379,64	216.379,64	405.711,82	2.704.745,47
SP	JUQUITIBA	3526209	15.006,44	16.507,08	18.007,72	19.508,37	21.009,01	22.509,66	22.509,66	24.010,30	24.010,30	24.010,30	24.010,30	24.010,30	45.019,31	300.128,74
SP	LIMEIRA	3526902	312.921,53	344.213,69	375.505,84	406.797,99	438.090,15	469.382,30	469.382,30	500.674,45	500.674,45	500.674,45	500.674,45	500.674,45	938.764,60	6.258.430,67
SP	LINDOIA	3527009	7.269,54	7.996,49	8.723,44	9.450,40	10.177,35	10.904,30	10.904,30	11.631,26	11.631,26	11.631,26	11.631,26	11.631,26	21.808,61	145.390,71
SP	LOUVEIRA	3527306	86.696,41	95.366,05	104.035,69	112.705,34	121.374,98	130.044,62	130.044,62	138.714,26	138.714,26	138.714,26	138.714,26	138.714,26	260.089,24	1.733.928,25
SP	LUCELIA	3527405	12.830,83	14.113,91	15.397,00	16.680,08	17.963,16	19.246,24	19.246,24	20.529,33	20.529,33	20.529,33	20.529,33	20.529,33	38.492,49	256.616,60
SP	MAIRIPORA	3528502	118.546,14	130.400,76	142.255,37	154.109,99	165.964,60	177.819,22	177.819,22	189.673,83	189.673,83	189.673,83	189.673,83	189.673,83	355.638,43	2.370.922,89
SP	MARACAI	3528809	7.626,40	8.389,04	9.151,68	9.914,32	10.676,96	11.439,60	11.439,60	12.202,24	12.202,24	12.202,24	12.202,24	12.202,24	22.879,20	152.528,01
SP	MARILIA	3529005	245.265,76	269.792,34	294.318,91	318.845,49	343.372,07	367.898,64	367.898,64	392.425,22	392.425,22	392.425,22	392.425,22	392.425,22	735.797,28	4.905.315,22
SP	MARINÓPOLIS	3529104	1.099,58	1.209,54	1.319,49	1.429,45	1.539,41	1.649,37	1.649,37	1.759,33	1.759,33	1.759,33	1.759,33	1.759,33	3.298,74	21.991,57
SP	MIRACATU	3529906	14.319,88	15.751,87	17.183,86	18.615,84	20.047,83	21.479,82	21.479,82	22.911,81	22.911,81	22.911,81	22.911,81	22.911,81	42.959,64	286.397,60
SP	MIRANTE DO PARANAPANEMA	3530201	8.405,34	9.245,88	10.086,41	10.926,95	11.767,48	12.608,02	12.608,02	13.448,55	13.448,55	13.448,55	13.448,55	13.448,55	25.216,03	168.106,88
SP	MOGI DAS CRUZES	3530607	218.229,18	240.052,09	261.875,01	283.697,93	305.520,85	327.343,76	327.343,76	349.166,68	349.166,68	349.166,68	349.166,68	349.166,68	654.687,53	4.364.583,51
SP	MOGI MIRIM	3530805	60.389,86	66.428,85	72.467,83	78.506,82	84.545,80	90.584,79	90.584,79	96.623,78	96.623,78	96.623,78	96.623,78	96.623,78	181.169,58	1.207.797,20
SP	MONTE AZUL PAULISTA	3531506	28.012,98	30.814,28	33.615,58	36.416,88	39.218,18	42.019,47	42.019,47	44.820,77	44.820,77	44.820,77	44.820,77	44.820,77	84.038,95	560.259,65
SP	NAZARE PAULISTA	3532405	22.341,19	24.575,31	26.809,42	29.043,54	31.277,66	33.511,78	33.511,78	35.745,90	35.745,90	35.745,90	35.745,90	35.745,90	67.023,56	446.823,73
SP	NUDEARA	3532603	10.312,85	11.344,13	12.375,42	13.406,70	14.437,99	15.469,27	15.469,27	16.500,56	16.500,56	16.500,56	16.500,56	16.500,56	30.938,55	206.256,99
SP	NOVA LUZITANIA	3533304	1.918,37	2.110,21	2.302,05	2.493,89	2.685,72	2.877,56	2.877,56	3.069,40	3.069,40	3.069,40	3.069,40	3.069,40	5.755,12	38.367,50
SP	NOVA ODESSA	3533403	72.088,50	79.297,35	86.506,21	93.715,06	100.923,91	108.132,76	108.132,76	115.341,61	115.341,61	115.341,61	115.341,61	115.341,61	216.265,51	1.441.770,09
SP	OURINHOS	3534708	64.251,97	70.677,17	77.102,36	83.527,56	89.952,76	96.377,96	96.377,96	102.803,15	102.803,15	102.803,15	102.803,15	102.803,15	192.755,91	1.285.039,41
SP	PALMARES PAULISTA	3535101	7.510,46	8.261,51	9.012,56	9.763,60	10.514,65	11.265,70	11.265,70	12.016,74	12.016,74	12.016,74	12.016,74	12.016,74	22.531,39	150.209,29
SP	PALMEIRA DOESTE	3535200	4.918,21	5.410,03	5.901,86	6.393,68	6.885,50	7.377,32	7.377,32	7.869,14	7.869,14	7.869,14	7.869,14	7.869,14	14.754,64	98.364,26
SP	PANORAMA	3535408	10.937,82	12.031,60	13.125,38	14.219,16	15.312,94	16.406,72	16.406,72	17.500,51	17.500,51	17.500,51	17.500,51	17.500,51	32.813,45	218.756,32
SP	PARANAPANEMA	3535804	40.273,19	44.300,51	48.327,83	52.355,15	56.382,47	60.409,79	60.409,79	64.437,11	64.437,11	64.437,11	64.437,11	64.437,11	120.819,57	805.463,82
SP	PARDINHO	3536109	18.368,57	20.205,43	22.042,29	23.879,15	25.716,00	27.552,86	27.552,86	29.389,72	29.389,72	29.389,72	29.389,72	29.389,72	55.105,72	367.371,50
SP	PARISI	3536257	2.670,15	2.937,16	3.204,18	3.471,19	3.738,20	4.005,22	4.005,22	4.272,23	4.272,23	4.272,23	4.272,23	4.272,23	8.010,44	53.402,92
SP	PATROCÍNIO PAULISTA	3536307	11.129,83	12.242,82	13.355,80	14.468,79	15.581,77	16.694,75	16.694,75	17.807,74	17.807,74	17.807,74	17.807,74	17.807,74	33.389,50	222.596,69
SP	PAULÍNIA	3536505	193.547,54	212.902,29	232.257,04	251.611,80	270.966,55	290.321,30	290.321,30	309.676,06	309.676,06	309.676,06	309.676,06	309.676,06	580.642,61	3.870.950,70
SP	PEDREIRA	3537107	2.861,16	3.087,27	3.313,39	3.539,50	3.765,62	3.991,74	3.991,74	4.217,85	4.217,85	4.217,85	4.217,85	4.217,85	84.783,47	565.223,15
SP	PEDRINHAS PAULISTA	3537156	2.186,48	2.405,12	2.623,77	2.842,42	3.061,07	3.279,71	3.279,71	3.498,36	3.498,36	3.498,36	3.498,36	3.498,36	6.559,43	43.729,53
SP	PENAPOLIS	3537305	66.882,26	73.570,49	80.258,72	86.946,94	93.635,17	100.323,39	100.323,39	107.011,62	107.011,62	107.011,62	107.011,62	107.011,62	200.646,79	1.337.645,27
SP	PILAR DO SUL	3537909	41.854,63	46.040,09	50.225,55	54.411,02	58.596,48	62.781,94	62.781,94	66.967,40	66.967,40	66.967,40	66.967,40	66.967,40	125.563,88	837.092,55
SP	PINDORAMA	3538105	24.049,43	26.454,37	28.859,31	31.264,26	33.669,20	36.074,14	36.074,14	38.479,08	38.479,08	38.479,08	38.479,08	38.479,08	72.148,28	480.988,56
SP	PIRACICABA	3538709	501.933,08	552.126,39	602.319,70	652.513,01	702.706,31	752.899,62	752.899,62	803.092,93	803.092,93	803.092,93	803.092,93	803.092,93	1.505.799,24	10.038.661,62
SP	PIRAPOZINHO	3539202	15.924,87	17.517,35	19.109,84	20.702,33	22.294,81	23.887,30	23.887,30	25.479,79	25.479,79	25.479,79	25.479,79	25.479,79	47.774,60	318.497,32
SP	PIRASSUNUNGA	3539301	33.157,63	36.473,40	39.789,16	43.104,92	46.420,69	49.736,45	49.736,45	53.052,21	53.052,21	53.052,21	53.052,21	53.052,21	99.472,90	663.152,65
SP	PONTAL	3540200	61.869,85	68.056,84	74.243,82	80.430,81	86.617,79	92.804,78	92.804,78	98.991,76	98.991,76	98.991,76	98.991,76	98.991,76	185.609,56	1.237.397,05
SP	PORANGABA	3540507	11.457,72	12.603,49	13.749,26	14.895,03	16.040,80	17.186,57	17.186,57	18.332,34	18.332,34	18.332,34	18.332,34	18.332,34	34.373,15	229.154,31
SP	PORTO FELIZ	3540606	54.067,74	59.474,51	64.881,28	70.288,06	75.694,83	81.101,61	81.101,61	86.508,38	86.508,38	86.508,38	86.508,38	86.508,38	162.203,21	1.081.354,74
SP	POTIRENDABA	3540804	34.108,67	37.519,53	40.930,40	44.341,27	47.752,14	51.163,00	51.163,00	54.573,87	54.573,87	54.573,87	54.573,87	54.573,87	102.326,00	682.173,36
SP	PRESIDENTE EPITÁCIO	3541307	17.185,67	18.904,23	20.622,80	22.341,37	24.059,93	25.778,50	25.778,50	27.497,07	27.497,07	27.497,07	27.497,07	27.497,07	51.557,00	343.713,35
SP	REGINÓPOLIS	3542503	4.255,21	4.680,73	5.106,25	5.531,77	5.957,29	6.382,81	6.382,81	6						





UF	Sigla	Unidade	Existência	Tipologia
BA	IFBA	Campus Avançado Ubaitaba	Expansão 2013/2014	IF Campus Avançado 20/13
		Campus Barreiras	Pré-expansão	IF Campus - 90/60
		Campus Brumado	Expansão 2013/2014	IF Campus - 70/45
		Campus Camaçari	Expansão 2003/2010	IF Campus - 70/45
		Campus Campo Formoso	Expansão 2023/2024	IF Campus - 40/26
		Campus Euclides da Cunha	Expansão 2013/2014	IF Campus - 70/45
		Campus Eunápolis	Pré-expansão	IF Campus - 90/60
		Campus Feira de Santana	Expansão 2003/2010	IF Campus - 70/45
		Campus Ilhéus	Expansão 2003/2010	IF Campus - 70/45
		Campus Irecê	Expansão 2003/2010	IF Campus - 70/45
		Campus Jacobina	Expansão 2003/2010	IF Campus - 70/45
		Campus Jaguaquara	Expansão 2023/2024	IF Campus - 40/26
		Campus Jequié	Expansão 2003/2010	IF Campus - 70/45
		Campus Juazeiro	Expansão 2013/2014	IF Campus - 70/45
		Campus Lauro de Freitas	Expansão 2015/2016	IF Campus - 70/45
		Campus Paulo Afonso	Expansão 2003/2010	IF Campus - 70/45
		Campus Porto Seguro	Expansão 2003/2010	IF Campus - 70/45
		Campus Salvador	Pré-expansão	IF Campus - 350/200
		Campus Santo Amaro	Expansão 2003/2010	IF Campus - 70/45
		Campus Santo Antônio de Jesus	Expansão 2015/2016	IF Campus - 70/45
		Campus Seabra	Expansão 2003/2010	IF Campus - 70/45
		Campus Simões Filho	Expansão 2003/2010	IF Campus - 70/45
		Campus Valença Tendo	Pré-expansão	IF Campus - 90/60
		Campus Vitória da Conquista	Pré-expansão	IF Campus - 90/60
Polo de Inovação Salvador	IF Polo de Inovação	IF Polo de Inovação		
Reitoria do Instituto Federal da Bahia	Reitoria/Direção	Reitoria de 17 a 24 campi		

(\*) Republicada por ter saído no Diário Oficial da União nº 247, de 29 de dezembro de 2023, Seção 1, página 734, com incorreção no original.

#### DESPACHO DE 29 DE DEZEMBRO DE 2023

Nos termos do art. 2º da Lei nº 9.131, de 24 de novembro de 1995, homologo o Parecer CNE/CP nº 57/2023, do Conselho Pleno, do Conselho Nacional de Educação, que analisou proposta de alteração do art. 27 da Resolução CNE/CP nº 2, de 20 de dezembro de 2019, que define as Diretrizes Curriculares Nacionais para a Formação Inicial de Professores para a Educação Básica e institui a Base Nacional Comum para a Formação Inicial de Professores da Educação Básica (BNC-Formação), conforme consta do Processo nº 23000.040581/2018-55.

CAMILO SOBREIRA DE SANTANA  
Ministro

### Ministério da Fazenda

#### GABINETE DO MINISTRO

#### PORTARIA INTERMINISTERIAL MF/AGU Nº 25, DE 29 DE DEZEMBRO DE 2023

Altera a Portaria Interministerial MF/AGU nº 15, de 25 de janeiro de 2023.

O MINISTRO DE ESTADO DA FAZENDA E O ADVOGADO-GERAL DA UNIÃO, no uso das atribuições que lhe foram conferidas pelo art. 87, parágrafo único, inciso II, da Constituição Federal, tendo em vista o disposto no art. 50, § 6º, da Lei nº 14.600, de 19 de junho de 2023, e o que consta no Processo Administrativo nº 00688.000127/2023-41, resolvem:

Art. 1º A Portaria Interministerial MF/AGU nº 15, de 25 de janeiro de 2023, passa a vigorar com as seguintes alterações:

"Art. 4º-A Fica convalidado, a contar de 24 de janeiro de 2023, o exercício dos Procuradores da Fazenda Nacional relacionados na Portaria PGFN n. 999, de 23 de janeiro de 2023, e listados no Anexo IV desta Portaria Interministerial." (NR)

"Art. 6º As autorizações referidas nos arts. 2º, 3º, 4º e 4º-A desta Portaria Interministerial permanecerão válidas até o exercício dos novos Advogados da União nas respectivas Consultorias Jurídicas, em face do concurso público em andamento, ou até 31 de julho de 2024, o que ocorrer antes, sem possibilidade de prorrogação." (NR)

"Art. 7º Fica delegada, até 31 de julho de 2024, à Procuradoria-Geral da Fazenda Nacional a atribuição de consultoria e assessoramento jurídico na área de legislação de pessoal, contratação pública e disciplinar, relacionada a órgãos integrantes da estrutura do Ministério da Gestão e da Inovação em Serviços Públicos localizados nos Estados." (NR)

Art. 2º Esta Portaria entra em vigor em 1º de janeiro de 2024.

FERNANDO HADDAD

Ministro de Estado da Fazenda

JORGE RODRIGO ARAÚJO MESSIAS

Advogado-Geral da União

ANEXO I

ANA CAROLINA DE MELO BRITO
ILDANKASTER MUNIZ PEREIRA DA SILVA
JANINE MARION BORGES
SUELLEN REGO ALVES VILANOVA

Anexo IV

Nome	Unidade de Exercício
FLAVÍNIA GOMES SANTOS BOULHOSA	CONJUR/MINISTÉRIO DAS MULHERES
STELA MARIS MONTEIRO SIMÃO	CONJUR/MINISTÉRIO DA PREVIDÊNCIA SOCIAL
VICTOR DE OZEDA ALLA BERNARDINO	CONJUR/MINISTÉRIO DA PREVIDÊNCIA SOCIAL
VITOR CARVALHO CURVINA COSTA DE ARAUJO	CONJUR/MINISTÉRIO DAS COMUNICAÇÕES







do PARECER n. 00003/2024/COJUR/PFSUFRAMA/PGF/AGU, de 16 de janeiro de 2024, da Procuradoria Federal Iota da SUFRAMA, e os termos da Nota Técnica nº 64/2024/CAPI/CGPRI/SPR/SUFRAMA, e o que consta no processo SEI-SUFRAMA nº 52710.008333/2023-79, resolve:

Art. 1º Aprovar a atualização da nomenclatura do Produto Padrão COMPOSTO DE RESINA DE POLIETILENO PARA ROTOMOLDAGEM (APRESENTADO NA FORMA DE PÓ), para a nomenclatura COMPOSTO DE RESINA PARA ROTOMOLDAGEM EXTRUDADO (APRESENTADO NA FORMA DE PÓ), cadastrado na Relação Geral de Produtos Padrão SUFRAMA (RGPPS), no código 2267, e a revisão dos Tipos do produto (Anexo I) de acordo com a Portaria Interministerial MDIC/MCTI nº 58, de 14 de maio de 2024.

Art. 2º Alterar os documentos aprobatórios, aprovados pelo Superintendente da SUFRAMA dentro das atribuições conferidas pelo Conselho de Administração da SUFRAMA - CAS, para industrialização na ZFM do produto com a nomenclatura COMPOSTO DE RESINA DE POLIETILENO PARA ROTOMOLDAGEM (APRESENTADO NA FORMA DE PÓ), para a nomenclatura COMPOSTO DE RESINA PARA ROTOMOLDAGEM EXTRUDADO (APRESENTADO NA FORMA DE PÓ), cadastrado na Relação Geral de Produtos Padrão SUFRAMA (RGPPS), no código nº 2267, para as empresas relacionadas no Anexo II desta Portaria.

Parágrafo único. A atualização cadastral da nomenclatura do produto padrão 2267, não resultará em nenhum prejuízo de ordem legal ou financeira às empresas com projetos industriais aprovados para industrialização na ZFM do citado produto, podendo ainda serem beneficiadas com a adição de novos Tipos do produto.

Art. 3º Esta Portaria entra em vigor na data de sua publicação.

JOÃO BOSCO GOMES SARAIVA

#### ANEXO I

Tipos do produto Padrão COMPOSTO DE RESINA PARA ROTOMOLDAGEM EXTRUDADO (APRESENTADO NA FORMA DE PÓ), cadastrado na Relação Geral de Produtos Padrão SUFRAMA (RGPPS), no código 2267.

TIPO		NCM	
Código	Descrição	Código	Descrição
005	composto de resina de polietileno (PE) translúcido, de partículas <=800 micra, em pó	3901.10.20	polietileno de densidade inferior a 0,94, com carga.
		3901.20.11	polietileno vulcanizado densidade >= 1,3, com carga
		3901.20.19	outros polietileno densidade >= 0,94, com carga
010	composto de resina polietileno (PE), exceto transparente e translúcido, em pó	3901.10.20	polietileno de densidade inferior a 0,94, com carga.
		3901.20.11	polietileno vulcanizado densidade >= 1,3, com carga.
		3901.20.19	outros polietileno densidade >= 0,94, com carga
015	composto de resina de polipropileno (PP) translúcido, de partículas <=800 micra, em pó	3902.10.10	polipropileno com carga
020	composto de resina de polipropileno (PP), exceto transparente e translúcido, em pó	3902.10.10	polipropileno com carga
025	composto de resina de policloreto de vinila (PVC) translúcido, de partículas <=800 micra, em pó	3904.10.10	poli(cloreto de vinila), não misturado com outras substâncias, obtido por processo de suspensão.
030	composto de resina de policloreto de vinila (PVC), exceto transparente e translúcido, em pó	3904.10.10	poli(cloreto de vinila), não misturado com outras substâncias, obtido por processo de suspensão.

#### ANEXO II

Empresas com projetos industriais aprovados no produto padrão COMPOSTO DE RESINA DE POLIETILENO PARA ROTOMOLDAGEM (APRESENTADO NA FORMA DE PÓ), cadastrado no código 2267.

Empresa: AVANPLAS POLIMEROS DA AMAZONIA LTDA - Inscrição SUFRAMA: 20.0135.24-4

Tipo Documento	Número do Documento	Data do Documento	Tipo de Projeto
PORTARIA	0426	29/08/2022	DIVERSIFICAÇÃO

Empresa: CLEAN AMAZONAS LTDA. - Inscrição SUFRAMA: 21.0173.29-7

Tipo Documento	Número do Documento	Data do Documento	Tipo de Projeto
PORTARIA	0598	12/12/2022	IMPLANTAÇÃO

Empresa: DUXTENO INDUSTRIA DE PLASTICOS S/A. - Inscrição SUFRAMA: 21.0132.27-2

Tipo Documento	Número do Documento	Data do Documento	Tipo de Projeto
PORTARIA	0580	29/05/2023	DIVERSIFICAÇÃO

Empresa: BKTEC PLÁSTICOS LTDA. - Inscrição SUFRAMA: 21.0160.22-5

Tipo Documento	Número do Documento	Data do Documento	Tipo de Projeto
PORTARIA	0290	10/06/2022	IMPLANTAÇÃO

Empresa: COLORTECH DA AMAZONIA LTDA. - Inscrição SUFRAMA: 20.0117.81-5

Tipo Documento	Número do Documento	Data do Documento	Tipo de Projeto
PORTARIA	1256	08/02/2024	DIVERSIFICAÇÃO

#### PORTARIA SUFRAMA Nº 1.602, DE 29 DE AGOSTO DE 2024

Aprova o projeto industrial de DIVERSIFICAÇÃO da empresa CLEAN AMAZONAS LTDA.

O SUPERINTENDENTE DA SUPERINTENDÊNCIA DA ZONA FRANCA DE MANAUS, no uso de suas atribuições legais e considerando o que lhe autoriza a Resolução nº 205, de 25 de fevereiro de 2021, do Conselho de Administração da SUFRAMA, em seu Art.11, § 3º, os termos do Parecer de Engenharia nº 117/2024/CAPI/CGPRI/SPR e do Parecer de Economia nº 106/2024/CAPI/CGPRI/SPR, da Superintendência Adjunta de Projetos da SUFRAMA, e o que consta no processo SEI-SUFRAMA nº 52710.004547/2024-57, resolve:

Art. 1º APROVAR o projeto industrial de DIVERSIFICAÇÃO da empresa CLEAN AMAZONAS LTDA., CNPJ: 44.844.515/0001-43, Inscrição SUFRAMA: 21.0173.29-7, na Zona Franca de Manaus, na forma do Parecer de Engenharia nº 117/2024/CAPI/CGPRI/SPR e Parecer de Economia nº 106/2024/CAPI/CGPRI/SPR, para produção de RESÍDUOS PROCESSADOS DE MATERIAIS DIVERSOS, código SUFRAMA 2020, recebendo o incentivo previsto no Art. 9º do Decreto-Lei nº 288, de 28 de fevereiro de 1967, com redação dada pela Lei nº 8.387, de 30 de dezembro de 1991, e legislação posterior.

Art. 2º DETERMINAR sob pena de suspensão ou cancelamento dos incentivos concedidos, sem prejuízo da aplicação de outras cominações legais cabíveis:

I - o cumprimento, quando da fabricação do produto do Art. 1º desta Portaria, do Processo Produtivo Básico definido pela Portaria Interministerial MDIC/MCTI nº 4, de 13 de janeiro de 2012;

II - o atendimento das exigências da Política Nacional do Meio Ambiente, conforme disciplina a Legislação nos âmbitos Federal, Estadual e Municipal;

III - a manutenção de cadastro atualizado na SUFRAMA, de acordo com as normas em vigor; e

IV - o cumprimento das exigências contidas na Resolução nº 205, de 25 de fevereiro de 2021, bem como as demais Resoluções, Portarias e Normas Técnicas em vigor.

Art. 3º Esta Portaria entra em vigor na data de sua publicação.

JOÃO BOSCO GOMES SARAIVA

#### PORTARIA SUFRAMA Nº 1.603, DE 29 DE AGOSTO DE 2024

Alterar, temporariamente, a quantidade anual das partes e peças relacionadas ao chassi das motocicletas acima de 450 cm3: "rodas dianteira e traseira, metálicas (raçadas ou liga leve)", definidas pela Portaria SUFRAMA nº 437, de 8 de outubro de 2012.

O SUPERINTENDENTE DA SUPERINTENDÊNCIA DA ZONA FRANCA DE MANAUS, no uso das atribuições que lhe foram conferidas pelo art. 79 da Portaria SUFRAMA nº 602, de 13 de dezembro de 2022, que aprovou o Regimento Interno da SUFRAMA e tendo em vista o disposto no § 3º do art. 1º da Portaria Interministerial nº 43, de 19 de julho de 2020, resolve:

Art. 1º Alterar, conforme termos do Art. 2º e Art. 3º, a quantidade anual das partes e peças relacionadas ao chassi das motocicletas acima de 450 cm3, definidas pela Portaria SUFRAMA nº 437, de 8 de outubro de 2012, com os níveis de desagregação descritos abaixo:

- Roda dianteira, metálica (raçada ou liga leve), sem pneu e sem câmara, com disco de freio, disco do sensor ABS, coxins, retentores, trava, rolamentos e espaçador central, NCM: 8714.10.00.

- De 1.500 unidades/ano.

- Para 6.500 unidades/ano.

- Roda traseira, metálica (raçada ou liga leve), sem pneu e sem câmara, com disco de freio, disco do sensor ABS, coxins, retentores, trava, rolamentos e espaçador central, NCM: 8714.10.00.

- De 1.500 unidades/ano.

- Para 6.500 unidades/ano.

Art. 2º Esta alteração será válida somente até 31 de dezembro de 2026.

Art. 3º A partir de 1º de janeiro de 2027, as quantidades retornam aos níveis de 1.500 unidades/ano, individualmente para as rodas dianteiras e traseiras.

Art. 4º Esta Portaria entra em vigor na data de sua publicação.

JOÃO BOSCO GOMES SARAIVA

## Ministério da Educação

### GABINETE DO MINISTRO

#### PORTARIA INTERMINISTERIAL MEC/MF Nº 9, DE 28 DE AGOSTO DE 2024

Altera a Portaria Interministerial MEC/MF nº 6, de 28 de dezembro de 2023, que estabelece as estimativas, os valores, as aplicações e os cronogramas de desembolso das complementações da União ao Fundo de Manutenção e Desenvolvimento da Educação Básica e de Valorização dos Profissionais da Educação para o exercício de 2024, nas modalidades Valor Anual por Aluno - VAAF, Valor Anual Total por Aluno - VAAT, e Valor Anual por Aluno decorrente da complementação Valor Aluno Ano Regular - VAAR.

O MINISTRO DE ESTADO DA EDUCAÇÃO e o MINISTRO DE ESTADO DA FAZENDA, no uso das atribuições que lhes confere o art. 87, parágrafo único, incisos II e IV, da Constituição, e tendo em vista o disposto na Lei nº 14.113, de 25 de dezembro de 2020, no Decreto nº 10.656, de 22 de março de 2021, e no cumprimento da decisão judicial exarada nos autos do Processo Judicial nº 5003165-12.2024.4.04.7006, resolvem:

Art. 1º A Portaria Interministerial MEC/MF nº 6, de 28 de dezembro de 2023, passa a vigorar com as seguintes alterações:

"Art. 2º O VAAF-MIN, definido nacionalmente para o ano de 2024 no âmbito do Fundo Nacional de Desenvolvimento da Educação - Fundeb, estimado na forma do art. 1º, inciso IV, fica estabelecido em R\$ 5.559,73 (cinco mil, quinhentos e cinquenta e nove reais e setenta e três centavos)." (NR)

"Art. 3º O VAAT-MIN, definido nacionalmente para o ano de 2024 no âmbito do Fundeb, estimado na forma do art. 1º, inciso VI, fica estabelecido em R\$ 8.481,21 (oito mil, quatrocentos e oitenta e um reais e vinte e um centavos)." (NR)

Art. 2º Os Anexos I a VI da Portaria Interministerial MEC/MF nº 6, de 2023, passam a vigorar, respectivamente, na forma dos Anexos I a VI desta Portaria.

Art. 3º Será divulgada no endereço eletrônico [www.gov.br/fnde/pt-br/aceso-a-informacao/acoes-e-programas/financiamento/fundeb/consultas](http://www.gov.br/fnde/pt-br/aceso-a-informacao/acoes-e-programas/financiamento/fundeb/consultas), do sítio do Fundo Nacional de Desenvolvimento da Educação, na Internet, a relação contendo as instituições conveniadas com o poder público que tiveram matrículas consideradas no âmbito Fundo.





Art. 4º Os acertos financeiros em relação à contribuição dos estados, do Distrito Federal e dos municípios ao Fundeb e à complementação Valor Anual por Aluno - VAAF, decorrentes das alterações dos coeficientes de distribuição dos recursos do Fundo, motivadas pela revisão do quantitativo de matrículas consideradas na distribuição dos recursos do Fundo no ano de 2024, e à complementação Valor Aluno Ano Regular - VAAR, decorrentes das alterações dos coeficientes, motivadas pela revisão dos entes federados habilitados nas condicionalidades de melhoria de gestão, serão realizados pelo Banco do Brasil S.A., em setembro de 2024, com efeitos retroativos a 1º de janeiro de 2024.

Art. 5º Esta Portaria entra em vigor na data de sua publicação.

CAMILO SOBREIRA DE SANTANA  
Ministro de Estado da Educação

FERNANDO HADDAD  
Ministro de Estado da Fazenda

ANEXO I

Valor anual por aluno (VAAF) estimado, por etapas, modalidades e tipos de estabelecimentos de ensino da educação básica (Art. 16, III, da Lei nº 14.113/2020) - R\$1,00																				
UF	ENSINO PÚBLICO																			
	EDUCAÇÃO INFANTIL				ENSINO FUNDAMENTAL					ENSINO MÉDIO				AEE	EDUCAÇÃO		EJA		ITINERÁRIO DE FORMAÇÃO TÉCNICA E PROFISSIONAL	EDUCAÇÃO PROFISSIONAL CONCOMITANTE AO ENSINO MÉDIO
	CRECHE INTEGRAL	PRÉ-ESCOLA INTEGRAL	CRECHE PARCIAL	PRÉ-ESCOLA PARCIAL	SÉR. INICIAIS URBANA	SÉR. INICIAIS RURAL	SÉR. FINAIS URBANA	SÉR. FINAIS RURAL	TEMPO INTEGRAL	URBANO	RURAL	TEMPO INTEGRAL	INT. PROFIS-SIONAL		ED.	ESPECIAL	INDÍG./QUIL.	AVAL. PROCES-SO		
AC	10.205,04	9.524,70	8.504,20	7.823,86	6.803,36	7.823,86	7.483,69	8.164,03	9.524,70	8.504,20	8.844,36	9.524,70	8.844,36	9.524,70	9.524,70	9.524,70	6.803,36	8.164,03	8.844,36	8.844,36
AL	8.339,59	7.783,62	6.949,66	6.393,69	5.559,73	6.393,69	6.115,70	6.671,67	7.783,62	6.949,66	7.227,64	7.783,62	7.227,64	7.783,62	7.783,62	7.783,62	5.559,73	6.671,67	7.227,64	7.227,64
AM	8.339,59	7.783,62	6.949,66	6.393,69	5.559,73	6.393,69	6.115,70	6.671,67	7.783,62	6.949,66	7.227,64	7.783,62	7.227,64	7.783,62	7.783,62	7.783,62	5.559,73	6.671,67	7.227,64	7.227,64
AP	12.103,60	11.296,70	10.086,33	9.279,43	8.069,07	9.279,43	8.875,97	9.682,88	11.296,70	10.086,33	10.489,79	11.296,70	10.489,79	11.296,70	11.296,70	11.296,70	8.069,07	9.682,88	10.489,79	10.489,79
BA	8.339,59	7.783,62	6.949,66	6.393,69	5.559,73	6.393,69	6.115,70	6.671,67	7.783,62	6.949,66	7.227,64	7.783,62	7.227,64	7.783,62	7.783,62	7.783,62	5.559,73	6.671,67	7.227,64	7.227,64
CE	8.339,59	7.783,62	6.949,66	6.393,69	5.559,73	6.393,69	6.115,70	6.671,67	7.783,62	6.949,66	7.227,64	7.783,62	7.227,64	7.783,62	7.783,62	7.783,62	5.559,73	6.671,67	7.227,64	7.227,64
DF	9.170,02	8.558,69	7.641,69	7.030,35	6.113,35	7.030,35	6.724,68	7.336,02	8.558,69	7.641,69	7.947,35	8.558,69	7.947,35	8.558,69	8.558,69	8.558,69	6.113,35	7.336,02	7.947,35	7.947,35
ES	9.037,52	8.435,01	7.531,26	6.928,76	6.025,01	6.928,76	6.627,51	7.230,01	8.435,01	7.531,26	7.832,51	8.435,01	7.832,51	8.435,01	8.435,01	8.435,01	6.025,01	7.230,01	7.832,51	7.832,51
GO	9.607,24	8.966,76	8.006,03	7.365,55	6.404,83	7.365,55	7.045,31	7.685,79	8.966,76	8.006,03	8.326,27	8.966,76	8.326,27	8.966,76	8.966,76	8.966,76	6.404,83	7.685,79	8.326,27	8.326,27
MA	8.339,59	7.783,62	6.949,66	6.393,69	5.559,73	6.393,69	6.115,70	6.671,67	7.783,62	6.949,66	7.227,64	7.783,62	7.227,64	7.783,62	7.783,62	7.783,62	5.559,73	6.671,67	7.227,64	7.227,64
MG	9.251,86	8.635,07	7.709,89	7.093,09	6.167,91	7.093,09	6.784,70	7.401,49	8.635,07	7.709,89	8.018,28	8.635,07	8.018,28	8.635,07	8.635,07	8.635,07	6.167,91	7.401,49	8.018,28	8.018,28
MS	10.402,87	9.709,35	8.669,06	7.975,54	6.935,25	7.975,54	7.628,77	8.322,30	9.709,35	8.669,06	9.015,82	9.709,35	9.015,82	9.709,35	9.709,35	9.709,35	6.935,25	8.322,30	9.015,82	9.015,82
MT	10.575,07	9.870,07	8.812,56	8.107,55	7.050,05	8.107,55	7.755,05	8.460,06	9.870,07	8.812,56	9.165,06	9.870,07	9.165,06	9.870,07	9.870,07	9.870,07	7.050,05	8.460,06	9.165,06	9.165,06
PA	8.339,59	7.783,62	6.949,66	6.393,69	5.559,73	6.393,69	6.115,70	6.671,67	7.783,62	6.949,66	7.227,64	7.783,62	7.227,64	7.783,62	7.783,62	7.783,62	5.559,73	6.671,67	7.227,64	7.227,64
PB	8.339,59	7.783,62	6.949,66	6.393,69	5.559,73	6.393,69	6.115,70	6.671,67	7.783,62	6.949,66	7.227,64	7.783,62	7.227,64	7.783,62	7.783,62	7.783,62	5.559,73	6.671,67	7.227,64	7.227,64
PE	8.339,59	7.783,62	6.949,66	6.393,69	5.559,73	6.393,69	6.115,70	6.671,67	7.783,62	6.949,66	7.227,64	7.783,62	7.227,64	7.783,62	7.783,62	7.783,62	5.559,73	6.671,67	7.227,64	7.227,64
PI	8.339,59	7.783,62	6.949,66	6.393,69	5.559,73	6.393,69	6.115,70	6.671,67	7.783,62	6.949,66	7.227,64	7.783,62	7.227,64	7.783,62	7.783,62	7.783,62	5.559,73	6.671,67	7.227,64	7.227,64
PR	9.294,05	8.674,45	7.745,05	7.125,44	6.196,04	7.125,44	6.815,64	7.435,24	8.674,45	7.745,05	8.054,85	8.674,45	8.054,85	8.674,45	8.674,45	8.674,45	6.196,04	7.435,24	8.054,85	8.054,85
RJ	8.339,59	7.783,62	6.949,66	6.393,69	5.559,73	6.393,69	6.115,70	6.671,67	7.783,62	6.949,66	7.227,64	7.783,62	7.227,64	7.783,62	7.783,62	7.783,62	5.559,73	6.671,67	7.227,64	7.227,64
RN	9.032,36	8.430,20	7.526,97	6.924,81	6.021,57	6.924,81	6.623,73	7.225,89	8.430,20	7.526,97	7.828,05	8.430,20	7.828,05	8.430,20	8.430,20	8.430,20	6.021,57	7.225,89	7.828,05	7.828,05
RO	10.837,51	10.115,01	9.031,26	8.308,76	7.225,00	8.308,76	7.947,51	8.670,01	10.115,01	9.031,26	9.392,51	10.115,01	9.392,51	10.115,01	10.115,01	10.115,01	7.225,00	8.670,01	9.392,51	9.392,51
RR	12.864,05	12.006,45	10.720,05	9.862,44	8.576,04	9.862,44	9.433,64	10.291,24	12.006,45	10.720,05	11.148,85	12.006,45	11.148,85	12.006,45	12.006,45	12.006,45	8.576,04	10.291,24	11.148,85	11.148,85
RS	10.419,40	9.724,78	8.682,84	7.988,21	6.946,27	7.988,21	7.640,89	8.335,52	9.724,78	8.682,84	9.030,15	9.724,78	9.030,15	9.724,78	9.724,78	9.724,78	6.946,27	8.335,52	9.030,15	9.030,15
SC	10.080,34	9.408,31	8.400,28	7.728,26	6.720,22	7.728,26	7.392,25	8.064,27	9.408,31	8.400,28	8.736,29	9.408,31	8.736,29	9.408,31	9.408,31	9.408,31	6.720,22	8.064,27	8.736,29	8.736,29
SE	9.789,82	9.137,17	8.158,18	7.505,53	6.526,55	7.505,53	7.179,20	7.831,86	9.137,17	8.158,18	8.484,51	9.137,17	8.484,51	9.137,17	9.137,17	9.137,17	6.526,55	7.831,86	8.484,51	8.484,51
SP	9.086,25	8.480,50	7.571,88	6.966,13	6.057,50	6.966,13	6.663,25	7.269,00	8.480,50	7.571,88	7.874,75	8.480,50	7.874,75	8.480,50	8.480,50	8.480,50	6.057,50	7.269,00	7.874,75	7.874,75
TO	11.238,49	10.489,26	9.365,41	8.616,18	7.492,33	8.616,18	8.241,56	8.990,79	10.489,26	9.365,41	9.740,03	10.489,26	9.740,03	10.489,26	10.489,26	10.489,26	7.492,33	8.990,79	9.740,03	9.740,03

Valor anual por aluno (VAAF) estimado, por etapas, modalidades e tipos de estabelecimentos de ensino da educação básica (Art. 16, III, da Lei nº 14.113/2020) - R\$1,00																	Estimativa de Receitas FUNDEB 2024 (Art. 16, I e II, da Lei nº 14.113/2020) R\$		
INSTITUIÇÕES CONVENIADAS																			
CRECHE INTEGRAL	CRECHE PARCIAL	PRÉ-ESCOLA INTEGRAL	PRÉ-ESCOLA PARCIAL	EDUCAÇÃO ESPECIAL	FORMAÇÃO POR ALTERNÂNCIA							INSTITUIÇÕES DE EDUCAÇÃO PROFISSIONAL					CONTRIBUIÇÃO DOS ESTADOS, DF E MUNICÍPIOS	COMPLEMENTAÇÃO DA UNIÃO-VAAF	TOTAL DA RECEITA ESTIMADA
					ENSINO FUND. SÉR. FINAIS RURAL	ENSINO MÉDIO RURAL	ENSINO MÉDIO INT. ED. PROFIS.	EDUC. INDÍG./QUIL.	EJA AVAL. NO PROCES-SO	EJA INT. ED. DE NÍVEL MÉDIO	ITINERÁRIO DE FORMAÇÃO TÉCNICA E PROFISSIONAL	EDUCAÇÃO PROFISSIONAL CONCOMITANTE AO ENSINO MÉDIO	ENSINO MÉDIO INTEGRADO À EDUCAÇÃO PROFISSIONAL	EJA INT. ED. DE NÍVEL MÉDIO	ITINERÁRIO DE FORMAÇÃO TÉCNICA E PROFISSIONAL	EDUCAÇÃO PROFISSIONAL CONCOMITANTE AO ENSINO MÉDIO			
8.164,03	6.803,36	8.164,03	6.803,36	9.524,70	9.524,70	8.844,36	8.844,36	9.524,70	6.803,36	8.164,03	8.844,36	8.844,36	8.164,03	8.844,36	8.844,36	2.022.218.634,53	-	2.022.218.634,53	
6.671,67	5.559,73	6.671,67	5.559,73	7.783,62	7.783,62	7.227,64	7.227,64	7.783,62	5.559,73	6.671,67	7.227,64	7.227,64	6.671,67	7.227,64	7.227,64	4.309.285.128,27	748.433.123,56	5.057.718.251,83	
6.671,67	5.559,73	6.671,67	5.559,73	7.783,62	7.783,62	7.227,64	7.227,64	7.783,62	5.559,73	6.671,67	7.227,64	7.227,64	6.671,67	7.227,64	7.227,64	5.159.283.668,01	1.775.616.754,41	6.934.900.422,42	
9.682,88	8.069,07	9.682,88	8.069,07	11.296,70	11.296,70	10.489,79	10.489,79	11.296,70	8.069,07	9.682,88	10.489,79	10.489,79	8.069,07	9.682,88	10.489,79	1.815.884.968,06	-	1.815.884.968,06	
6.671,67	5.559,73	6.671,67	5.559,73	7.783,62	7.783,62	7.227,64	7.227,64	7.783,62	5.559,73	6.671,67	7.227,64	7.227,64	6.671,67	7.227,64	7.227,64	15.143.224.339,33	4.908.189.228,27	20.051.413.567,60	
6.671,67	5.559,73	6.671,67	5.559,73	7.783,62	7.783,62	7.227,64	7.227,64	7.783,62	5.559,73	6.671,67	7.227,64	7.227,64	6.671,67	7.227,64	7.227,64	8.746.204.532,69	4.026.098.042,95	12.772.302.575,64	
7.336,02	6.113,35	7.336,02	6.113,35	8.558,69	8.558,69	7.947,35	7.947,35	8.558,69	6.113,35	7.336,02	7.947,35	7.947,35	6.113,35	7.336,02	7.947,35	2.920.757.549,61	-	2.920.757.549,61	
7.230,01	6.025,01	7.230,01	6.025,01	8.435,01	8.435,01	7.832,51	7.832,51	8.435,01	6.025,01	7.230,01	7.832,51	7.832,51	6.025,01	7.230,01	7.832,51	5.477.950.003,08	-	5.477.950.003,08	
7.685,79	6.404,83	7.685,79	6.404,83	8.966,76	8.966,76	8.326,27	8.326,27	8.966,76	6.404,83	7.685,79	8.326,27	8.326,27	6.404,83	7.685,79	8.326,27	8.870.334.262,36	-	8.870.334.262,36	
6.671,67	5.559,73	6.671,67	5.559,73	7.783,62	7.783,62	7.227,64	7.227,64	7.783,62	5.559,73	6.671,67	7.227,64	7.227,64	6.671,67	7.227,64	7.227,64	7.046.364.371,09	5.045.285.361,36	12.091.649.732,45	
7.401,49	6.167,91	7.401,49	6.167,91	8.635,07	8.635,07	8.018,28	8.018,28	8.635,07	6.167,91	7.401,49	8.018,28	8.018,28	6.167,91	7.401,49	8.018,28	25.288.060.701,28	-	25.288.060.701,28	
8.322,30	6.935,25	8.322,30	6.935,25	9.709,35	9.709,35	9.015,82	9.015,82	9.709,35	6.935,25	8.322,30	9.015,82	9.015,82	6.935,25	8.322,30	9.015,82	4.793.200.414,16	-	4.793.200.414,16	
8.460,06	7.050,05	8.460,06	7.050,05	9.870,07	9.870,07	9.165,06	9.165,06	9.870,07											



ANEXO II

MESES	ESTADOS										TOTAL
	ALAGOAS	AMAZONAS	BAHIA	CEARÁ	MARANHÃO	PARÁ	PARAÍBA	PERNAMBUCO	PIAUI	RIO DE JANEIRO	
JAN	39.303.315,03	74.946.233,50	232.744.149,39	186.582.507,09	243.733.057,52	225.944.617,56	19.468.635,37	56.668.493,16	68.678.951,90	59.594.391,85	1.207.664.352,37
FEV	43.233.646,53	82.440.856,85	256.018.564,33	205.240.757,80	268.106.363,28	248.539.079,31	21.415.498,91	62.335.342,47	75.546.847,09	65.553.831,03	1.328.430.787,60
MAR	47.766.522,40	89.894.678,96	279.175.007,50	223.823.863,12	292.408.528,24	271.056.065,91	23.330.552,81	67.937.759,16	82.381.991,52	71.422.253,22	1.449.197.222,84
ABR	51.747.065,94	97.385.902,20	302.439.591,46	242.475.851,72	316.775.905,59	293.644.071,45	25.274.765,54	73.599.239,09	89.247.157,48	77.374.107,61	1.569.963.658,08
MAI	56.245.340,80	115.874.598,37	326.465.920,02	272.224.494,90	352.836.106,14	309.671.327,42	27.629.537,02	85.756.419,25	86.132.559,76	80.138.983,94	1.712.975.287,62
JUN	60.235.593,03	124.095.170,39	349.626.618,26	291.537.106,08	377.867.602,78	331.640.555,23	29.589.678,43	91.840.296,39	92.243.121,70	85.824.339,46	1.834.500.081,75
JUL	60.235.593,03	124.095.170,39	349.626.618,26	291.537.106,08	377.867.602,78	331.640.555,23	29.589.678,43	91.840.296,39	92.243.121,70	85.824.339,46	1.834.500.081,75
AGO	58.285.532,85	131.905.545,76	371.659.467,45	309.694.999,00	401.160.223,70	352.222.357,06	31.655.708,11	97.936.428,61	98.071.118,48	91.805.325,11	1.944.396.706,13
SET	57.383.680,33	161.906.058,82	422.598.909,66	346.847.316,22	418.113.347,63	377.674.370,18	35.831.089,88	98.891.251,42	102.793.477,63	104.581.453,57	2.126.620.955,34
OUT	57.383.680,33	161.906.058,82	422.598.909,66	346.847.316,22	418.113.347,63	377.674.370,18	35.831.089,88	98.891.251,42	102.793.477,63	104.581.453,57	2.126.620.955,34
NOV	57.383.680,33	161.906.058,82	422.598.909,66	346.847.316,22	418.113.347,63	377.674.370,18	35.831.089,88	98.891.251,42	102.793.477,63	104.581.453,57	2.126.620.955,34
DEZ	57.383.680,33	161.906.058,82	422.598.909,66	346.847.316,22	418.113.347,63	377.674.370,18	35.831.089,88	98.891.251,42	102.793.477,63	104.581.453,57	2.126.620.955,34
JAN/2025 (*)	101.845.792,63	287.354.362,71	750.037.652,96	615.592.092,28	742.076.580,81	670.304.612,05	63.593.790,55	175.514.324,40	182.440.079,57	185.613.417,81	3.774.372.705,77
TOTAL	748.433.123,56	1.775.616.754,41	4.908.189.228,27	4.026.098.042,95	5.045.285.361,36	4.545.360.721,94	414.872.204,69	1.198.993.604,60	1.278.158.859,72	1.221.476.803,77	25.162.484.705,27

(\*) Correspondente a até 15% do total de 2024 a ser distribuído automaticamente

ANEXO III

UF	Ente Federado	Código IBGE	VAAT anterior à Complementação-VAAT (art. 16, IV) (R\$)	VAAT com a Complementação da União-VAAT (art. 16, V) (R\$)	Complementação da União-VAAT (art. 16, VI) (R\$)	Indicador de Educação Infantil (IEI) - Percentual da Complementação da União-VAAT vinculado à Educação Infantil (art. 16, VII) (%)
BA	IBIPITANGA	2912509	3.761,10	8.481,21	26.301.213,61	50,83%
PI	RIACHO FRIO	2208858	4.008,53	8.481,21	11.216.445,71	45,84%
BA	CIPO	2907905	4.034,26	8.481,21	35.372.246,61	53,67%
BA	CRISOPOLIS	2909604	4.262,86	8.481,21	34.750.876,95	51,15%
BA	RIO DO ANTONIO	2926806	4.279,57	8.481,21	18.872.305,99	44,15%
MA	AMAPA DO MARANHAO	2100550	4.355,51	8.481,21	15.551.819,43	49,12%
PB	AGUIAR	2500205	4.486,34	8.481,21	6.413.954,45	39,82%
BA	ANGUERA	2901502	4.489,49	8.481,21	14.427.418,25	49,08%
BA	RIO DO PIRES	2926905	4.498,00	8.481,21	11.926.582,81	40,68%
PI	WALL FERAZ	2211704	4.507,21	8.481,21	7.800.667,21	34,24%
BA	NORDESTINA	2922656	4.509,02	8.481,21	22.241.608,77	55,48%
PB	CABACEIRAS	2503100	4.533,56	8.481,21	6.957.484,86	38,38%
PB	MATO GROSSO	2509370	4.572,33	8.481,21	4.847.828,45	39,73%
BA	ARAMARI	2902203	4.629,04	8.481,21	13.240.209,25	55,39%
AM	ATALAIA DO NORTE	1300201	4.733,47	8.481,21	21.739.703,52	48,05%
BA	QUIXABEIRA	2925931	4.742,05	8.481,21	20.472.193,92	37,81%
PB	UMBUZEIRO	2517001	4.798,23	8.481,21	13.314.670,69	46,57%
PI	SANTO INACIO DO PIAUI	2209500	4.816,96	8.481,21	4.416.730,59	37,70%
BA	LIVRAMENTO DE NOSSA SENHORA	2919504	4.822,72	8.481,21	40.731.034,79	53,80%
PI	SAO MIGUEL DO TAPUIO	2210409	4.952,24	8.481,21	20.278.377,68	50,28%
BA	ARACI	2902104	4.952,43	8.481,21	65.278.167,49	47,46%
BA	SAO JOSE DO JACUIPE	2929370	4.955,02	8.481,21	13.002.996,64	42,59%
AL	LAGOA DA CANOA	2704104	4.989,52	8.481,21	29.091.053,11	42,61%
BA	GANDU	2911204	4.995,71	8.481,21	30.285.773,71	52,57%
AL	CAMPO GRANDE	2701506	5.012,99	8.481,21	12.529.643,41	57,15%
CE	COREAU	2304004	5.013,63	8.481,21	27.059.505,89	46,62%
PA	BRASIL NOVO	1501725	5.047,07	8.481,21	22.882.181,81	38,51%
BA	URANDI	2932606	5.050,15	8.481,21	16.818.834,33	55,13%
MA	CENTRO NOVO DO MARANHAO	2103174	5.050,24	8.481,21	31.278.465,96	33,40%
BA	NOVO HORIZONTE	2923035	5.053,91	8.481,21	11.904.518,02	45,58%
BA	SANTA INES	2927903	5.086,40	8.481,21	11.231.397,99	54,00%
PB	SAO JOAO DO RIO DO PEIXE	2500700	5.099,55	8.481,21	22.869.583,51	36,48%
BA	JACARACI	2917409	5.101,26	8.481,21	12.712.337,76	47,53%
BA	MALHADA DE PEDRAS	2920304	5.108,83	8.481,21	11.279.212,40	51,81%
BA	ACAUTUBA	2900306	5.139,66	8.481,21	16.687.705,97	44,50%
PB	CUBATI	2505006	5.176,88	8.481,21	8.291.553,66	39,32%
AL	SANTANA DO MUNDAU	2708105	5.180,49	8.481,21	17.816.663,08	33,14%
BA	UAUA	2932002	5.195,52	8.481,21	25.817.819,47	49,27%
BA	SATIRO DIAS	2929701	5.204,75	8.481,21	20.879.694,38	40,94%
BA	BIRITINGA	2903607	5.217,72	8.481,21	21.873.524,31	49,01%
PI	VARZEA GRANDE	2211407	5.218,07	8.481,21	4.242.075,24	32,70%
MA	VILA NOVA DOS MARTIRIOS	2112852	5.231,33	8.481,21	14.256.419,89	38,57%
MA	SAO BERNARDO	2110609	5.232,49	8.481,21	49.681.502,84	39,53%
PI	PAVUSSU	2207850	5.238,12	8.481,21	3.219.601,50	53,26%
PI	SANTA CRUZ DO PIAUI	2209104	5.239,02	8.481,21	5.111.756,24	45,35%
BA	NOVO TRIUNFO	2923050	5.272,14	8.481,21	14.300.395,71	34,98%
PI	CURRAIS	2203230	5.276,63	8.481,21	7.212.599,33	37,40%
AL	TRAIPU	2709202	5.286,38	8.481,21	31.460.811,41	36,90%
BA	SAO FELIPE	2929107	5.291,38	8.481,21	23.319.251,10	45,97%
PI	JACOBINA DO PIAUI	2205151	5.301,83	8.481,21	9.442.724,08	42,58%
AL	NOVO LINO	2705606	5.302,08	8.481,21	16.904.823,15	42,55%
MA	RAPOSA	2109452	5.303,80	8.481,21	26.880.026,74	55,51%
PI	MORRO CABECA NO TEMPO	2206654	5.316,81	8.481,21	5.188.943,74	44,74%
PI	UNIAO	2211100	5.316,90	8.481,21	41.842.973,96	43,61%
AM	IPIXUNA	1301803	5.359,05	8.481,21	14.139.702,77	58,96%
BA	FATIMA	2910750	5.359,72	8.481,21	18.217.199,35	45,21%
BA	SAO FELIX	2929008	5.368,96	8.481,21	9.977.578,34	50,60%
PI	BRASILEIRA	2201960	5.370,44	8.481,21	7.276.889,20	49,46%
BA	MORTE SANTO	2921500	5.386,44	8.481,21	56.670.077,20	48,37%
BA	EUCLIDES DA CUNHA	2910701	5.421,23	8.481,21	53.839.546,74	48,41%
PI	CAJAZEIRAS DO PIAUI	2202075	5.433,08	8.481,21	3.055.469,10	33,12%
MA	CANDIDO MENDES	2102606	5.439,16	8.481,21	27.138.393,38	38,42%
BA	CORACAO DE MARIA	2908903	5.490,58	8.481,21	21.819.448,78	51,14%
PB	TRIUNFO	2516805	5.490,95	8.481,21	9.153.279,19	32,90%
PI	CAMPO MAIOR	2202208	5.492,23	8.481,21	36.546.691,53	51,90%
CE	DEPUTADO IRAPUAN PINHEIRO	2304269	5.500,30	8.481,21	7.197.598,36	40,18%
PI	NOSSA SENHORA DOS REMEDIOS	2206803	5.504,46	8.481,21	16.137.354,30	39,63%
BA	TANQUINHO	2931103	5.521,06	8.481,21	5.764.123,41	54,07%
PB	MARI	2509107	5.523,19	8.481,21	16.880.364,61	50,43%
BA	TEOLANDIA	2931608	5.523,35	8.481,21	16.999.271,07	36,23%
BA	TREMEDAL	2931806	5.526,19	8.481,21	13.000.079,94	35,13%
RN	SAO JOSE DO CAMPESTRE	2412302	5.526,84	8.481,21	10.594.667,82	39,54%
MA	CENTRO DO GUILHERME	2103158	5.527,43	8.481,21	25.181.987,45	44,10%
BA	SAPEACU	2929602	5.537,27	8.481,21	22.223.516,34	47,10%



DOCUMENTO ASSINADO DIGITALMENTE - PROTOCOLO:49930/2024 - 10/10/2024 - 13:22 - U4DN-10UM-K904-5337



PI	BERTOLINIA	2201705	5.558,34	8.481,21	5.072.028,26	35,67%
MA	SERRANO DO MARANHAO	2111789	5.558,55	8.481,21	19.664.924,21	33,74%
PI	JOCA MARQUES	2205458	5.567,07	8.481,21	6.236.768,83	46,79%
RN	JANDUIS	2405207	5.569,78	8.481,21	3.729.036,17	32,64%
BA	PINDAI	2924504	5.574,48	8.481,21	12.280.887,96	44,11%
BA	MIRANGABA	2921401	5.578,70	8.481,21	15.990.866,45	49,31%
AM	SAO GABRIEL DA CACHOEIRA	1303809	5.583,21	8.481,21	46.152.923,09	60,16%
RN	EXTREMOZ	2403608	5.588,17	8.481,21	28.293.523,00	51,76%
MG	VIRGEM DA LAPA	3171600	5.595,03	8.481,21	4.845.653,41	52,37%
MA	SAO JOSE DE RIBAMAR	2111201	5.597,69	8.481,21	148.058.223,49	37,39%
PI	FRONTEIRAS	2204303	5.599,98	8.481,21	7.005.391,51	47,39%
PA	FARO	1503002	5.604,56	8.481,21	9.451.816,26	45,27%
PI	AGRICOLANDIA	2200103	5.605,69	8.481,21	4.086.602,28	40,59%
PI	CURIMATA	2203206	5.608,64	8.481,21	8.964.988,00	49,06%
AM	SANTO ANTONIO DO ICA	1303700	5.617,72	8.481,21	30.721.818,32	48,53%
AL	POCO DAS TRINCHEIRAS	2707206	5.629,73	8.481,21	16.969.298,29	46,32%
PB	CURRAL DE CIMA	2505279	5.630,23	8.481,21	5.153.304,61	56,55%
PI	SOCORRO DO PIAUI	2210904	5.630,27	8.481,21	3.527.178,91	47,17%
MA	TURILANDIA	2112456	5.645,88	8.481,21	31.760.351,57	46,82%
PI	IPIRANGA DO PIAUI	2204808	5.654,30	8.481,21	6.421.525,44	36,10%
BA	ANTAS	2901601	5.655,32	8.481,21	14.970.245,81	32,64%
PI	SAO RAIMUNDO NONATO	2210607	5.664,52	8.481,21	24.432.593,74	44,80%
MA	AFONSO CUNHA	2100105	5.665,06	8.481,21	10.690.701,95	51,25%
BA	RIBEIRA DO AMPARO	2926509	5.665,75	8.481,21	13.363.587,89	50,34%
BA	CAPIM GROSSO	2906873	5.666,18	8.481,21	21.813.851,47	49,41%
AL	SATUBA	2708907	5.670,91	8.481,21	12.243.553,73	53,78%
AM	BENJAMIN CONSTANT	1300607	5.672,58	8.481,21	42.518.993,73	59,52%
AM	TABATINGA	1304062	5.675,31	8.481,21	61.878.883,13	52,39%
AL	BRANQUINHA	2701100	5.676,02	8.481,21	13.632.459,70	36,35%
PI	CABECEIRAS DO PIAUI	2202059	5.679,27	8.481,21	7.989.134,94	49,22%
PI	COLONIA DO GURGUEIA	2202752	5.680,28	8.481,21	5.539.423,83	50,40%
PI	BURITI DOS MONTES	2202026	5.688,65	8.481,21	9.325.834,29	42,21%
PI	CARIDADE DO PIAUI	2202554	5.694,35	8.481,21	5.994.303,70	33,25%
PB	PUXINANA	2512408	5.699,20	8.481,21	12.054.414,25	47,11%
PI	ANISIO DE ABREU	2200707	5.702,52	8.481,21	7.886.795,46	51,97%
RN	PASSA E FICA	2409100	5.708,25	8.481,21	9.438.109,30	32,69%
BA	MUNDO NOVO	2922102	5.724,73	8.481,21	14.161.469,32	49,93%
BA	BANZAE	2902658	5.727,88	8.481,21	11.438.083,56	42,24%
SE	PEDRINHAS	2805109	5.734,56	8.481,21	6.839.113,32	35,22%
AL	CAMPESTRE	2701357	5.742,12	8.481,21	6.312.971,23	48,86%
BA	CONCEICAO DO JACUIPE	2908507	5.761,69	8.481,21	23.693.035,79	51,98%
MA	GOVERNADOR NUNES FREIRE	2104677	5.762,35	8.481,21	25.892.683,80	42,26%
PI	CARACOL	2202505	5.762,93	8.481,21	9.775.125,32	39,28%
PI	ARRAIAL	2201002	5.763,63	8.481,21	4.294.583,41	39,59%
PA	MUANA	1504901	5.763,97	8.481,21	34.533.054,78	63,17%
PB	BAIA DA TRAI CAO	2501401	5.770,42	8.481,21	9.311.809,20	46,97%
CE	CROATA	2304236	5.772,49	8.481,21	17.472.023,29	48,68%
AM	LABREA	1302405	5.779,03	8.481,21	28.977.069,80	56,95%
PI	PATOS DO PIAUI	2207777	5.786,61	8.481,21	4.323.880,60	42,66%
CE	ITAPIPOCA	2306405	5.788,54	8.481,21	102.090.707,32	50,13%
BA	CORONEL JOAO SA	2909208	5.796,53	8.481,21	23.284.361,94	41,26%
MA	BACURI	2101301	5.800,93	8.481,21	19.290.377,65	46,56%
PA	SANTANA DO ARAGUAIA	1506708	5.803,73	8.481,21	48.375.358,39	45,43%
CE	RERIUTABA	2311702	5.806,22	8.481,21	13.175.706,50	48,73%
AM	TEFE	1304203	5.810,09	8.481,21	57.447.962,88	52,08%
MA	MATOES DO NORTE	2106631	5.812,26	8.481,21	12.616.087,24	33,35%
PB	SAO JOSE DOS RAMOS	2514453	5.812,58	8.481,21	5.491.681,12	44,35%
AM	SAO PAULO DE OLIVENCA	1303908	5.814,24	8.481,21	32.602.509,68	62,13%
CE	MONSENHOR TABOSA	2308609	5.822,03	8.481,21	16.430.768,85	33,06%
CE	MASSAPE	2308005	5.829,11	8.481,21	28.878.375,29	43,25%
PB	GURINHEM	2506400	5.829,59	8.481,21	10.771.333,21	47,63%
BA	PE DE SERRA	2924058	5.829,73	8.481,21	10.125.713,49	52,39%
BA	CASTRO ALVES	2907301	5.832,06	8.481,21	18.521.709,70	41,06%
PI	AGUA BRANCA	2200202	5.835,96	8.481,21	11.710.823,14	43,75%
MA	ARAGUANA	2100873	5.840,51	8.481,21	14.552.564,50	52,31%
PB	SAO JOSE DE CAIANA	2514305	5.845,15	8.481,21	4.098.220,48	43,63%
PI	AVELINO LOPES	2201101	5.850,73	8.481,21	7.651.944,30	50,55%
AL	MATA GRANDE	2705002	5.851,13	8.481,21	20.795.723,45	33,17%
AL	MONTEIROPOLIS	2705408	5.851,61	8.481,21	7.358.601,86	45,04%
RN	SANTA MARIA	2409332	5.854,11	8.481,21	3.323.909,33	36,96%
PB	POCINHOS	2512002	5.859,16	8.481,21	12.663.125,67	50,87%
CE	SENADOR SA	2312809	5.863,80	8.481,21	6.528.506,01	47,00%
MA	SANTA HELENA	2109809	5.872,00	8.481,21	41.572.615,57	38,40%
MA	MATA ROMA	2106409	5.874,28	8.481,21	16.142.366,47	45,66%
SE	LARANJEIRAS	2803609	5.876,01	8.481,21	21.463.114,53	44,31%
CE	IPAPORANGA	2305654	5.876,39	8.481,21	8.827.735,45	44,43%
BA	VARZEA DA ROCA	2933059	5.876,85	8.481,21	9.332.925,30	43,42%
PI	MIGUEL ALVES	2206209	5.878,72	8.481,21	31.216.092,77	50,35%
CE	ARATUBA	2301406	5.879,52	8.481,21	9.913.382,66	48,22%
AM	JUTAI	1302306	5.883,24	8.481,21	27.944.874,49	51,36%
PI	CAJUEIRO DA PRAIA	2202083	5.885,43	8.481,21	6.383.187,62	47,29%
BA	ANTONIO GONCALVES	2901809	5.885,59	8.481,21	7.449.116,18	43,97%
BA	GAVIAO	2911253	5.885,71	8.481,21	4.173.394,60	40,50%
MA	MIRINZAL	2106805	5.887,69	8.481,21	11.351.697,91	47,53%
BA	ADUSTINA	2900355	5.892,64	8.481,21	9.647.473,79	49,16%
MA	BACABAL	2101202	5.900,24	8.481,21	66.706.412,96	45,04%
MA	SAO BENEDITO DO RIO PRETO	2110401	5.906,16	8.481,21	19.544.491,34	47,20%
BA	CANSANCAO	2906808	5.906,37	8.481,21	47.341.439,66	49,22%
BA	OLIVEIRA DOS BREJINHOS	2923209	5.906,81	8.481,21	13.795.257,45	52,54%
AL	BELO MONTE	2700904	5.909,06	8.481,21	6.869.509,00	34,15%
AL	JUNDIA	2703908	5.910,11	8.481,21	5.876.660,03	41,18%
PI	SUSSUAPARA	2210938	5.911,96	8.481,21	3.620.197,47	42,03%
PI	SAO FRANCISCO DE ASSIS DO PIAUI	2209658	5.914,06	8.481,21	4.293.865,48	53,93%
PI	COLONIA DO PIAUI	2202778	5.915,91	8.481,21	4.753.443,10	40,92%
MA	NOVA IORQUE	2107308	5.926,00	8.481,21	3.595.359,02	49,74%
AL	MARAVILHA	2704609	5.926,90	8.481,21	11.443.853,65	37,74%
MA	CANTANHEDE	2102705	5.928,66	8.481,21	19.184.917,90	41,58%
PI	PALMEIRA DO PIAUI	2207405	5.939,66	8.481,21	3.725.075,40	40,18%
CE	IPU	2305803	5.940,32	8.481,21	27.440.350,35	44,16%
PB	UIRAUNA	2516904	5.946,17	8.481,21	10.081.787,81	41,61%
PI	BARRAS	2201200	5.946,76	8.481,21	39.834.337,91	46,98%
BA	JUSSARI	2918555	5.950,43	8.481,21	6.527.506,60	41,59%
MA	SAO ROBERTO	2111672	5.958,41	8.481,21	5.113.965,00	33,23%

DOCUMENTO ASSINADO DIGITALMENTE - PROTOCOLO:49930/2024 - 10/10/2024 - 13:22 - U4DN-10UM-K904-5337





CE	MULUNGU	2309102	5.959,12	8.481,21	7.414.345,65	45,03%
CE	FORQUILHA	2304350	5.965,38	8.481,21	14.978.299,72	45,62%
PI	FLORESTA DO PIAUI	2203859	5.965,57	8.481,21	1.921.591,63	34,29%
PI	DEMERVAL LOBAO	2203305	5.974,71	8.481,21	12.371.791,31	49,17%
PB	PAULISTA	2510907	5.975,32	8.481,21	9.749.899,96	46,25%
RN	ENCANTO	2403301	5.976,35	8.481,21	3.751.503,64	49,08%
PI	LUZILANDIA	2205805	5.977,80	8.481,21	20.555.729,52	47,32%
MA	VARGEM GRANDE	2112704	5.982,88	8.481,21	52.342.319,91	40,61%
MA	PORTO FRANCO	2109007	5.983,98	8.481,21	22.604.644,48	35,00%
PI	SAO PEDRO DO PIAUI	2210508	5.989,38	8.481,21	10.455.539,12	46,38%
BA	ITAGI	2915106	5.991,61	8.481,21	11.358.145,95	48,98%
CE	ASSARE	2301604	5.992,02	8.481,21	12.990.939,88	48,02%
MA	MILAGRES DO MARANHAO	2106672	5.993,52	8.481,21	9.445.209,38	33,72%
MG	SALINAS	3157005	5.997,48	8.481,21	10.994.105,95	52,31%
PI	MONSENHOR HIPOLITO	2206506	6.000,22	8.481,21	5.371.915,38	44,13%
AM	ALVARAES	1300029	6.007,97	8.481,21	15.615.933,35	45,23%
AM	ENVIRA	1301506	6.008,63	8.481,21	11.558.840,31	58,89%
PA	PEIXE-BOI	1505601	6.015,23	8.481,21	8.336.469,33	44,87%
CE	MARTINOPOLE	2307908	6.019,12	8.481,21	8.142.208,48	45,16%
CE	BATURITE	2302107	6.019,48	8.481,21	21.736.156,84	47,21%
BA	SAO DOMINGOS	2928950	6.021,37	8.481,21	4.951.548,23	48,91%
PB	BREJO DO CRUZ	2502805	6.025,66	8.481,21	10.508.359,62	42,51%
PE	SANTA CRUZ	2612455	6.028,20	8.481,21	9.708.270,74	51,50%
MG	TAIOBEIRAS	3168002	6.028,25	8.481,21	12.080.733,89	48,49%
MA	JUNCO DO MARANHAO	2105658	6.031,51	8.481,21	5.469.175,85	48,49%
PI	CRISTINO CASTRO	2203107	6.035,33	8.481,21	7.623.740,95	48,51%
BA	SOUTO SOARES	2930808	6.041,08	8.481,21	11.397.133,33	49,83%
AL	MURICI	2705507	6.043,48	8.481,21	22.278.347,11	45,60%
AL	INHAPI	2703304	6.048,28	8.481,21	16.340.569,24	50,30%
CE	ARACOIABA	2301208	6.056,87	8.481,21	19.150.107,00	47,75%
BA	CAEM	2905107	6.057,54	8.481,21	8.158.096,76	40,29%
CE	GRANJA	2304707	6.058,76	8.481,21	36.016.688,65	49,61%
CE	TAMBORIL	2313203	6.059,90	8.481,21	15.771.867,37	45,35%
PI	SAO JOAO DO PIAUI	2210003	6.061,34	8.481,21	12.817.959,65	47,57%
MA	PRESIDENTE SARNEY	2109270	6.069,35	8.481,21	20.932.814,07	45,23%
MG	MATEUS LEME	3140704	6.070,19	8.481,21	16.829.602,22	55,29%
MA	ALTAMIRA DO MARANHAO	2100402	6.070,63	8.481,21	7.114.259,74	44,57%
AL	OURO BRANCO	2706109	6.074,02	8.481,21	10.353.062,50	44,62%
MG	MINAS NOVAS	3141801	6.076,53	8.481,21	8.633.079,97	54,79%
BA	HELIOPOLIS	2911857	6.077,65	8.481,21	8.575.230,18	38,16%
AM	MANICORE	1302702	6.079,38	8.481,21	37.945.730,72	51,33%
RN	VERA CRUZ	2414803	6.079,85	8.481,21	8.279.629,50	54,15%
PA	ALMEIRIM	1500503	6.083,55	8.481,21	30.007.424,04	50,56%
BA	UBAIRA	2932101	6.086,72	8.481,21	13.028.385,29	42,33%
AL	TAQUARANA	2709103	6.086,73	8.481,21	19.240.051,57	40,55%
PE	LAGOA GRANDE	2608750	6.089,88	8.481,21	15.267.646,83	52,43%
BA	REMANSO	2926004	6.092,07	8.481,21	25.341.965,58	52,37%
BA	SERRINHA	2930501	6.111,08	8.481,21	56.019.284,53	40,32%
BA	BARRA DO ROCHA	2903102	6.112,85	8.481,21	6.075.947,78	41,84%
MA	MARANHAOZINHO	2106375	6.116,52	8.481,21	18.839.427,52	38,18%
PI	VILA NOVA DO PIAUI	2211605	6.116,61	8.481,21	2.428.136,54	38,53%
PI	DIRCEU ARCOVERDE	2203354	6.117,30	8.481,21	6.262.912,78	52,03%
BA	IBICUI	2912301	6.117,82	8.481,21	8.072.235,00	48,63%
BA	PONTO NOVO	2925253	6.123,98	8.481,21	15.816.271,30	44,99%
MG	SANTA MARGARIDA	3157906	6.124,03	8.481,21	6.388.988,23	54,65%
CE	CARIRE	2303105	6.124,20	8.481,21	11.802.080,65	46,06%
PI	TAMBORIL DO PIAUI	2210953	6.131,12	8.481,21	2.201.329,22	55,92%
PI	BENEDITINOS	2201606	6.131,67	8.481,21	7.840.730,18	50,91%
AM	SANTA ISABEL DO RIO NEGRO	1303601	6.132,61	8.481,21	9.644.471,93	53,22%
PI	SANTA LUZ	2209302	6.138,57	8.481,21	3.534.831,80	41,58%
PI	JUAZEIRO DO PIAUI	2205516	6.141,07	8.481,21	3.787.116,46	46,33%
CE	SOLONOPOLE	2313005	6.146,76	8.481,21	12.023.044,36	47,95%
PI	PIO IX	2208205	6.147,92	8.481,21	9.753.615,95	48,28%
AM	TONANTINS	1304237	6.148,87	8.481,21	15.682.029,38	51,52%
PI	ACAUA	2200053	6.151,57	8.481,21	3.666.915,36	53,45%
BA	PARAMIRIM	2923605	6.153,48	8.481,21	9.128.795,45	50,77%
PA	SENADOR JOSE PORFIRIO	1507805	6.157,11	8.481,21	19.687.894,31	59,54%
PI	CRISTALANDIA DO PIAUI	2203008	6.157,30	8.481,21	4.761.545,56	56,50%
CE	CHAVAL	2303907	6.163,82	8.481,21	8.335.672,28	48,62%
MA	ALDEIAS ALTAS	2100303	6.164,94	8.481,21	27.228.923,33	33,71%
PB	POCO DANTAS	2512036	6.166,63	8.481,21	4.649.166,24	36,99%
CE	POTIRETAMA	2311231	6.168,18	8.481,21	5.267.528,04	40,08%
CE	ARARENDA	2301257	6.171,68	8.481,21	9.629.946,13	35,97%
BA	ITATIM	2916856	6.171,75	8.481,21	12.878.277,55	48,48%
MA	ZE DOCA	2114007	6.174,23	8.481,21	50.250.129,26	35,02%
MA	PRIMEIRA CRUZ	2109403	6.175,22	8.481,21	13.204.238,07	39,45%
PI	VARZEA BRANCA	2211357	6.175,64	8.481,21	3.490.259,76	47,93%
BA	ITAPICURU	2916500	6.175,67	8.481,21	27.765.214,11	50,07%
BA	BONITO	2904050	6.180,59	8.481,21	11.285.580,20	49,55%
AL	OLHO DAGUA DAS FLORES	2705705	6.182,10	8.481,21	13.436.982,20	49,66%
PB	APARECIDA	2500775	6.182,37	8.481,21	4.076.093,71	51,19%
CE	ITATIRA	2306603	6.183,17	8.481,21	23.179.286,70	34,20%

DOCUMENTO ASSINADO DIGITALMENTE - PROTOCOLO:49930/2024 - 10/10/2024 - 13:22 - U4DN-10UM-K904-5337





BA	BOTUPORA	2904209	6.185,38	8.481,21	7.104.878,82	46,11%
PB	BARRA DE SAO MIGUEL	2501708	6.185,71	8.481,21	5.721.231,68	32,64%
PA	ABAEJETUBA	1500107	6.186,87	8.481,21	69.747.261,29	54,56%
CE	VARIJOTA	2313955	6.187,23	8.481,21	14.287.351,84	41,39%
PI	REGENERACAO	2208809	6.189,08	8.481,21	9.342.673,38	50,20%
MA	PASTOS BONS	2108009	6.193,86	8.481,21	19.959.524,48	32,91%
AM	ITAMARATI	1301951	6.195,91	8.481,21	8.931.021,79	54,96%
PB	NATUBA	2509909	6.199,94	8.481,21	6.412.827,87	46,84%
MA	GRAJAU	2104800	6.201,65	8.481,21	58.124.473,49	53,76%
PA	PACAJA	1505486	6.204,39	8.481,21	34.583.883,85	55,62%
PA	PRAINHA	1506005	6.207,26	8.481,21	30.743.409,41	56,18%
MA	MORROS	2107100	6.207,38	8.481,21	15.169.590,80	51,13%
PA	CURIONOPOLIS	1502772	6.208,42	8.481,21	18.353.507,70	45,13%
BA	ITAGUACU DA BAHIA	2915353	6.209,46	8.481,21	8.759.546,95	55,94%
PE	CUPIRA	2605004	6.212,75	8.481,21	13.440.191,81	50,72%
CE	TURURU	2313559	6.213,37	8.481,21	10.671.011,67	55,81%
AL	JARAMATAIA	2703700	6.215,15	8.481,21	4.425.501,56	38,68%
PI	ALTOS	2200400	6.216,35	8.481,21	26.802.344,55	51,14%
MA	PAULO RAMOS	2108108	6.220,29	8.481,21	18.218.386,03	49,69%
BA	MULUNGU DO MORRO	2922052	6.220,75	8.481,21	9.345.739,02	52,13%
MA	PRESIDENTE DUTRA	2109106	6.221,12	8.481,21	23.110.188,81	47,88%
RN	CARNAUBA DOS DANTAS	2402402	6.227,05	8.481,21	3.491.482,88	33,98%
PB	JURUPIRANGA	2507903	6.232,55	8.481,21	6.672.820,13	46,42%
MA	HUMBERTO DE CAMPOS	2105005	6.233,12	8.481,21	23.059.755,27	53,98%
MA	MAGALHAES DE ALMEIDA	2106300	6.235,11	8.481,21	15.959.688,07	33,47%
AM	TAPUA	1304104	6.235,18	8.481,21	14.517.555,69	57,60%
MA	FORMOSA DA SERRA NEGRA	2104099	6.237,37	8.481,21	12.053.009,64	52,01%
PB	GADO BRAVO	2506251	6.238,58	8.481,21	6.363.398,39	43,15%
PI	BOM JESUS	2201903	6.239,36	8.481,21	17.927.919,69	51,61%
AL	MINADOR DO NEGRAO	2705309	6.239,94	8.481,21	5.021.696,05	32,71%
BA	CICERO DANTAS	2907806	6.241,44	8.481,21	20.918.277,39	44,53%
BA	IACU	2911907	6.241,47	8.481,21	18.054.021,93	46,21%
AM	BOA VISTA DO RAMOS	1300680	6.245,25	8.481,21	12.429.308,32	39,62%
BA	JUIRICA	2918209	6.246,66	8.481,21	11.203.971,24	43,57%
PI	FARTURA DO PIAUI	2203750	6.247,76	8.481,21	4.677.859,66	33,31%
PB	QUEIMADAS	2512507	6.255,99	8.481,21	25.601.169,81	50,78%
MA	TURIACU	2112407	6.256,71	8.481,21	30.191.242,62	46,94%
AM	BARREIRINHA	1300508	6.257,25	8.481,21	27.337.147,48	53,78%
CE	PORANGA	2311009	6.258,84	8.481,21	7.708.626,27	44,35%
PI	DOMINGOS MOURAO	2203420	6.261,66	8.481,21	3.649.751,02	39,97%
PI	LANDRI SALES	2205607	6.265,49	8.481,21	4.502.584,02	42,92%
AL	PORTO CALVO	2707305	6.271,82	8.481,21	17.915.952,72	43,41%
MA	LAGO DO JUNCO	2105807	6.273,24	8.481,21	9.112.342,73	33,39%
MA	LAGOA GRANDE DO MARANHAO	2105963	6.274,04	8.481,21	7.828.674,32	48,92%
PB	ITAPOROROCA	2507101	6.276,83	8.481,21	11.382.931,11	47,77%
AL	CRAIBAS	2702355	6.277,15	8.481,21	19.634.991,15	48,02%
BA	QUEIMADAS	2925808	6.278,82	8.481,21	14.408.145,24	51,88%
MA	LUIS DOMINGUES	2106201	6.279,17	8.481,21	5.674.773,04	44,76%
PE	MIRANDIBA	2609303	6.280,16	8.481,21	7.302.370,19	50,82%
BA	CANUDOS	2906824	6.283,16	8.481,21	10.670.881,33	41,03%
BA	CABACEIRAS DO PARAGUACU	2904852	6.283,63	8.481,21	12.200.738,08	49,34%
BA	ITIUBA	2917003	6.283,91	8.481,21	25.680.506,25	44,88%
BA	SANTA CRUZ DA VITORIA	2927804	6.284,89	8.481,21	3.625.751,42	35,48%
BA	ANDORINHA	2901353	6.285,14	8.481,21	11.657.391,84	45,60%
PA	GURUPA	1503101	6.285,44	8.481,21	41.448.063,58	61,20%
CE	GENERAL SAMPAIO	2304608	6.287,60	8.481,21	6.214.763,97	44,96%
PA	CONCORDIA DO PARA	1502756	6.287,88	8.481,21	29.548.800,62	43,93%
PE	CUMARU	2604908	6.288,11	8.481,21	8.208.444,82	40,96%
PB	RIACHAO DO BACAMARTE	2512754	6.289,16	8.481,21	4.146.086,14	48,30%
PI	BAIXA GRANDE DO RIBEIRO	2201150	6.292,31	8.481,21	11.390.655,92	42,49%
MA	PERITORO	2108454	6.295,35	8.481,21	18.276.187,89	48,36%
CE	ACARAPE	2300150	6.299,22	8.481,21	8.620.493,88	47,95%
MA	NINA RODRIGUES	2107209	6.299,42	8.481,21	11.062.232,45	43,74%
AL	AGUA BRANCA	2700102	6.299,68	8.481,21	15.689.525,46	50,31%
PI	JOAQUIM PIRES	2205409	6.300,30	8.481,21	8.109.553,56	53,72%
PA	PONTA DE PEDRAS	1505700	6.300,83	8.481,21	15.548.845,08	59,61%
PB	MOGEIRO	2509404	6.301,73	8.481,21	7.763.183,18	46,42%
AL	DOIS RIACHOS	2702504	6.302,63	8.481,21	9.967.453,36	43,12%
PB	ALAGOA NOVA	2500403	6.302,72	8.481,21	9.902.005,49	51,92%
AM	FONTE BOA	1301605	6.305,25	8.481,21	18.390.858,45	46,53%
BA	IRAQUARA	2914406	6.306,51	8.481,21	14.120.144,60	54,34%
BA	NOVA ITARANA	2922805	6.308,69	8.481,21	5.783.309,57	49,18%
CE	TEJUCUOCA	2313351	6.309,51	8.481,21	13.633.742,04	50,11%
AL	PILAR	2706901	6.309,65	8.481,21	25.820.493,00	43,69%
CE	URUBURETAMA	2313807	6.315,18	8.481,21	13.272.844,04	48,15%
PI	SEBASTIAO BARROS	2210623	6.315,62	8.481,21	2.957.471,35	47,54%
BA	PIRIPA	2924702	6.315,76	8.481,21	5.089.708,54	50,80%
BA	MARCIONILIO SOUZA	2920809	6.318,86	8.481,21	6.741.339,07	44,67%
PI	SAO BRAZ DO PIAUI	2209559	6.321,21	8.481,21	2.764.304,66	46,48%
MA	URBANO SANTOS	2112605	6.321,96	8.481,21	27.206.143,12	46,64%
PI	CAMPO LARGO DO PIAUI	2202174	6.327,35	8.481,21	6.503.775,41	36,61%
PA	PICARRA	1505635	6.329,39	8.481,21	10.402.416,94	49,79%
MA	POCAO DE PEDRAS	2108900	6.331,32	8.481,21	11.772.536,73	34,94%
CE	NOVO ORIENTE	2309409	6.332,17	8.481,21	18.613.739,57	40,96%
RS	NOVA ARACA	4312807	6.332,37	8.481,21	2.642.749,47	32,03%
ES	SAO JOSE DO CALCADO	3204807	6.333,70	8.481,21	4.793.603,98	40,87%
MA	SAO JOSE DOS BASILIOS	2111250	6.334,69	8.481,21	4.616.637,17	40,19%
BA	SANTALUZ	2928000	6.337,06	8.481,21	24.224.921,92	44,23%
AM	JAPURA	1302108	6.339,56	8.481,21	8.675.686,62	46,42%
MA	BREJO	2102101	6.341,64	8.481,21	25.859.019,27	44,04%
MA	SAO MATEUS DO MARANHAO	2111508	6.342,35	8.481,21	24.569.950,19	53,49%
PI	PORTO	2208502	6.343,09	8.481,21	10.329.628,74	38,94%
MA	MONTES ALTOS	2107001	6.343,53	8.481,21	4.610.860,52	56,99%
PB	AREIAL	2501203	6.344,80	8.481,21	4.558.089,76	52,19%
PB	AROEIRAS	2501302	6.345,12	8.481,21	9.780.322,19	51,39%
PB	CONCEICAO	2504405	6.345,55	8.481,21	7.926.795,42	50,74%
MA	SAO PEDRO DOS CRENTES	2111573	6.346,39	8.481,21	3.244.003,21	49,84%
BA	SANTA BARBARA	2927507	6.347,73	8.481,21	11.012.580,48	52,79%
MG	MATHIAS LOBATO	3171501	6.350,49	8.481,21	1.788.718,32	51,57%
BA	TAPIRAMUTA	2931301	6.351,21	8.481,21	8.478.957,86	47,90%
CE	MADALENA	2307635	6.355,54	8.481,21	11.986.997,08	46,77%
BA	PEDRO ALEXANDRE	2924207	6.356,28	8.481,21	9.244.617,29	48,11%
BA	CANARANA	2906204	6.357,05	8.481,21	16.038.599,91	48,87%
PA	COLARES	1502608	6.357,40	8.481,21	5.286.015,86	60,03%
AL	RIO LARGO	2707701	6.359,65	8.481,21	45.581.702,23	55,76%

DOCUMENTO ASSINADO DIGITALMENTE - PROTOCOLO:49930/2024 - 10/10/2024 - 13:22 - U4DN-10UM-K904-5337





MA	SAO PEDRO DA AGUA BRANCA	2111532	6.361,70	8.481,21	7.267.328,62	49,50%
PA	BREVES	1501808	6.362,21	8.481,21	94.553.121,93	56,80%
RN	SITIO NOVO	2413706	6.363,80	8.481,21	2.901.148,90	42,57%
PA	PORTEL	1505809	6.364,09	8.481,21	54.235.787,33	61,24%
BA	SITIO DO MATO	2930758	6.364,79	8.481,21	7.701.716,22	57,60%
AM	UARINI	1304260	6.366,85	8.481,21	10.613.074,14	54,99%
CE	IBIAPINA	2305308	6.368,42	8.481,21	13.934.915,42	48,19%
PB	CONGO	2504702	6.370,50	8.481,21	2.977.018,21	32,65%
BA	SERROLANDIA	2930600	6.371,40	8.481,21	7.387.539,88	45,72%
PB	CAJAZEIRAS	2503704	6.371,55	8.481,21	23.676.931,94	48,67%
RN	BAIA FORMOSA	2401404	6.371,90	8.481,21	4.339.339,39	47,16%
BA	RIBEIRA DO POMBAL	2926608	6.372,71	8.481,21	29.867.679,90	50,58%
MA	BELA VISTA DO MARANHAO	2101772	6.372,75	8.481,21	13.025.530,92	49,84%
PI	SAO JOAO DA CANABRAVA	2209856	6.375,45	8.481,21	4.159.465,70	42,00%
MA	IGARAPE GRANDE	2105203	6.378,12	8.481,21	7.225.498,16	33,78%
PI	ESPERANTINA	2203701	6.381,82	8.481,21	21.876.474,56	50,82%
PI	MADEIRO	2205854	6.382,69	8.481,21	7.578.596,00	33,62%
PI	PIRIPIRI	2208403	6.385,45	8.481,21	29.839.204,17	53,16%
PI	CURRALINHOS	2203255	6.388,84	8.481,21	3.179.224,19	36,21%
PB	SERTAOZINHO	2515930	6.393,62	8.481,21	3.365.225,30	48,78%
MA	CARUTAPERA	2102903	6.394,03	8.481,21	16.880.270,45	52,29%
PA	SANTA CRUZ DO ARARI	1506401	6.396,19	8.481,21	4.629.509,79	53,69%
MA	MARAJA DO SENA	2106359	6.397,28	8.481,21	6.198.147,45	50,09%
BA	ITAETE	2915007	6.399,63	8.481,21	8.366.013,92	51,49%
PB	BERNARDINO BATISTA	2502052	6.400,60	8.481,21	4.403.714,74	32,67%
BA	BARROCAS	2903276	6.402,26	8.481,21	9.698.430,55	47,56%
PB	SAO BENTO	2513901	6.403,14	8.481,21	23.311.734,73	44,14%
PI	COCAL	2202703	6.404,46	8.481,21	14.030.233,94	51,42%
AL	PARICONHA	2706422	6.405,38	8.481,21	6.111.057,68	53,80%
AL	OLHO DAGUA GRANDE	2705903	6.405,60	8.481,21	4.696.042,71	59,02%
CE	CARNAUBAL	2303402	6.405,74	8.481,21	10.066.852,89	46,93%
CE	MAURITI	2308104	6.407,16	8.481,21	22.934.952,27	46,81%
PI	BARREIRAS DO PIAUI	2201309	6.407,74	8.481,21	1.715.273,90	41,44%
RN	SAO JOSE DE MIPIBU	2412203	6.408,04	8.481,21	22.015.817,41	54,53%
PI	SAO FELIX DO PIAUI	2209609	6.408,31	8.481,21	1.814.655,34	47,15%
MA	MARACACUME	2106326	6.410,47	8.481,21	15.528.686,56	52,45%
AL	COITE DO NOIA	2702009	6.411,87	8.481,21	6.966.161,05	49,52%
BA	JITAUNA	2918308	6.412,99	8.481,21	12.429.637,27	50,81%
PA	VIGIA	1508209	6.414,06	8.481,21	18.011.735,11	54,21%
BA	BARRO ALTO	2903235	6.414,50	8.481,21	7.075.170,15	51,33%
PA	CUMARU DO NORTE	1502764	6.414,98	8.481,21	9.055.407,36	48,60%
BA	IBITITA	2913101	6.415,13	8.481,21	8.233.157,62	52,57%
AM	HUMAITA	1301704	6.415,24	8.481,21	25.241.476,80	59,47%
CE	BARREIRA	2301950	6.415,74	8.481,21	12.884.554,82	43,68%
CE	FRECHEIRINHA	2304509	6.416,64	8.481,21	9.154.599,17	45,67%
MA	ITINGA DO MARANHAO	2105427	6.417,17	8.481,21	14.539.606,93	46,73%
MA	PINDARE MIRIM	2108504	6.419,30	8.481,21	27.603.666,18	33,03%
BA	CAFARNAUM	2905305	6.420,40	8.481,21	9.811.978,65	50,42%
BA	JOAO DOURADO	2918357	6.420,43	8.481,21	13.833.215,26	46,60%
AL	OLIVENCA	2706000	6.421,18	8.481,21	8.481.941,04	46,03%
AL	UNIAO DOS PALMARES	2709301	6.422,51	8.481,21	35.293.195,61	49,17%
PI	VERA MENDES	2211506	6.424,94	8.481,21	2.494.503,55	38,58%
PI	BETANIA DO PIAUI	2201739	6.427,33	8.481,21	4.471.663,28	51,30%
MA	PORTO RICO DO MARANHAO	2109056	6.427,54	8.481,21	4.084.774,18	48,09%
AM	CARAUARI	1301001	6.427,85	8.481,21	13.731.286,06	56,64%
CE	QUITERIANOPODIS	2311264	6.430,10	8.481,21	14.117.282,45	41,00%
MA	AGUA DOCE DO MARANHAO	2100154	6.431,01	8.481,21	9.811.109,32	53,41%
PB	JURU	2508000	6.431,81	8.481,21	4.497.737,39	50,91%
PI	PADRE MARCOS	2207207	6.432,22	8.481,21	4.378.889,52	41,64%
PE	CHA GRANDE	2604502	6.432,29	8.481,21	12.493.257,84	55,34%
PB	ESPERANCA	2506004	6.432,70	8.481,21	16.815.219,96	51,39%
PB	ARACAGI	2500809	6.433,71	8.481,21	8.242.293,50	48,24%
MT	NOVA BRASILANDIA	5106208	6.434,25	8.481,21	1.596.051,29	50,65%
CE	MILHA	2308351	6.435,98	8.481,21	6.491.907,49	41,08%
BA	SITIO DO QUINTO	2930766	6.436,80	8.481,21	7.008.957,19	46,24%
BA	VALENTE	2933000	6.436,93	8.481,21	13.603.207,31	42,11%
AL	LIMOEIRO DE ANADIA	2704203	6.437,15	8.481,21	19.334.419,68	42,51%
CE	IRAUCUBA	2306108	6.438,24	8.481,21	15.802.869,89	52,44%
MA	SAO VICENTE FERRER	2111706	6.438,84	8.481,21	10.742.507,36	47,37%
BA	TUCANO	2931905	6.440,75	8.481,21	28.207.261,45	46,70%
CE	MISSAO VELHA	2308401	6.443,06	8.481,21	17.902.924,28	48,28%
PI	RIO GRANDE DO PIAUI	2209005	6.443,12	8.481,21	2.779.984,73	49,86%
MA	CONCEICAO DO LAGO-ACU	2103554	6.443,48	8.481,21	14.651.243,96	47,52%
MA	LAGO DA PEDRA	2105708	6.446,81	8.481,21	23.037.163,90	53,40%
CE	CRUZ	2304251	6.447,07	8.481,21	16.472.635,46	46,87%
MA	LAGO DOS RODRIGUES	2105948	6.447,23	8.481,21	5.259.147,70	51,71%
PB	CARAUBAS	2504074	6.448,68	8.481,21	2.151.227,46	54,15%
PB	CRUZ DO ESPIRITO SANTO	2504900	6.451,92	8.481,21	8.645.943,75	52,85%
CE	GUARACIABA DO NORTE	2305001	6.452,29	8.481,21	23.804.969,99	51,48%
PE	JUPI	2608305	6.455,66	8.481,21	9.394.449,03	47,27%
PI	CAMPINAS DO PIAUI	2202109	6.455,83	8.481,21	4.602.083,07	46,26%
BA	FILADELFA	2910859	6.456,09	8.481,21	11.189.741,37	53,89%
SE	MONTE ALEGRE DE SERGIPE	2804201	6.457,68	8.481,21	5.638.366,72	62,88%
BA	WANDERLEY	2933455	6.459,32	8.481,21	7.730.748,37	46,99%
PA	PLACAS	1505650	6.461,72	8.481,21	18.048.881,65	54,49%
AM	SAO SEBASTIAO DO UATUMA	1303957	6.462,08	8.481,21	4.530.667,13	58,07%
PA	JACAREACANGA	1503754	6.462,75	8.481,21	20.280.794,04	59,09%
AL	JACARE DOS HOMENS	2703403	6.463,85	8.481,21	5.816.478,57	33,22%
PI	SANTO ANTONIO DOS MILAGRES	2209450	6.464,62	8.481,21	1.877.135,34	45,07%
PE	OROCO	2609808	6.464,67	8.481,21	7.394.943,75	57,12%
BA	SAO FELIX DO CORIBE	2929057	6.465,76	8.481,21	8.268.680,50	47,61%
PE	RIACHO DAS ALMAS	2611705	6.467,16	8.481,21	10.010.142,01	46,54%
MA	FORTUNA	2104206	6.471,97	8.481,21	11.391.789,46	49,82%
AM	CANUTAMA	1300904	6.472,02	8.481,21	6.656.690,82	58,89%
PB	RIACHO DOS CAVALOS	2512804	6.474,07	8.481,21	5.398.657,93	46,92%
AL	SAO MIGUEL DOS CAMPOS	2708600	6.474,22	8.481,21	26.555.431,61	43,53%
MA	VIANA	2112803	6.475,63	8.481,21	30.677.484,60	51,14%
PA	ELDORADO DO CARAJAS	1502954	6.477,81	8.481,21	17.675.503,35	53,35%
PB	SAO JOSE DA LAGOA TAPADA	2514206	6.478,83	8.481,21	3.936.661,49	55,68%
PA	MARACANA	1504307	6.481,84	8.481,21	17.437.870,91	54,99%
PI	SAO JOAO DA VARIJOTA	2209955	6.482,35	8.481,21	2.560.420,74	37,57%
BA	IBICOARA	2912202	6.482,79	8.481,21	11.544.435,88	50,40%
PB	POCO DE JOSE DE MOURA	2512077	6.484,79	8.481,21	4.225.492,06	33,86%
MA	BOA VISTA DO GURUPI	2101970	6.486,04	8.481,21	6.778.896,13	51,52%
MA	BOM JARDIM	2102002	6.486,07	8.481,21	26.928.255,01	44,52%
MA	CODO	2103307	6.487,57	8.481,21	63.638.164,73	53,74%

DOCUMENTO ASSINADO DIGITALMENTE - PROTOCOLO:49930/2024 - 10/10/2024 - 13:22 - U4DN-10UM-K904-5337





MA	BURITIRANA	2102358	6.488,62	8.481,21	8.048.611,22	54,14%
BA	NOVA CANAA	2922706	6.490,86	8.481,21	9.631.207,19	32,57%
PE	JUREMA	2608404	6.490,93	8.481,21	7.107.942,92	50,89%
PI	AROAZES	2200905	6.491,29	8.481,21	2.822.721,89	50,00%
AP	MAZAGAO	1600402	6.493,88	8.481,21	13.939.114,76	44,96%
CE	URUOCA	2313906	6.494,18	8.481,21	7.950.224,91	45,70%
MA	VITORIA DO MEARIM	2112902	6.497,29	8.481,21	16.389.787,75	50,51%
PI	COIVARAS	2202737	6.498,24	8.481,21	2.661.750,85	48,54%
AL	PORTO REAL DO COLEGIO	2707503	6.498,89	8.481,21	8.847.420,69	50,99%
MA	SANTA RITA	2110203	6.503,95	8.481,21	21.337.168,72	50,44%
BA	GUAJERU	2911659	6.505,97	8.481,21	3.373.850,42	57,79%
PB	PILAR	2511509	6.507,58	8.481,21	5.417.190,41	47,87%
CE	TAUA	2313302	6.508,72	8.481,21	27.896.528,39	47,54%
AM	URUCARA	1304302	6.510,01	8.481,21	7.433.454,36	55,56%
MA	PERI MIRIM	2108405	6.516,06	8.481,21	6.611.848,83	54,63%
PE	SANTA CRUZ DO CAPIBARIBE	2612505	6.516,95	8.481,21	33.523.385,34	51,20%
MA	DUQUE BACELAR	2103901	6.518,57	8.481,21	9.003.220,94	49,79%
AL	SANTANA DO IPANEMA	2708006	6.518,73	8.481,21	17.920.894,79	49,73%
MA	BELAGUA	2101731	6.521,65	8.481,21	11.037.014,96	38,69%
PA	PORTO DE MOZ	1505908	6.521,73	8.481,21	39.599.998,54	59,00%
CE	VICOSA DO CEARA	2314102	6.523,85	8.481,21	33.877.525,71	50,21%
MA	SUCUPIRA DO NORTE	2111904	6.524,08	8.481,21	6.240.332,96	46,91%
SE	ILHA DAS FLORES	2802700	6.524,26	8.481,21	6.651.235,01	56,22%
PI	BELEM DO PIAUI	2201572	6.524,56	8.481,21	2.897.895,34	43,22%
CE	BOA VIAGEM	2302404	6.524,66	8.481,21	25.315.159,94	39,38%
AM	BOCA DO ACRE	1300706	6.524,78	8.481,21	13.129.906,19	61,95%
PA	TRAIRAO	1508050	6.525,20	8.481,21	9.362.557,78	52,60%
AL	TANQUE DARCA	2709004	6.525,51	8.481,21	4.839.340,87	41,20%
CE	AMONTADA	2300754	6.526,37	8.481,21	24.545.780,07	56,17%
MA	SANTA LUZIA DO PARUA	2110039	6.528,03	8.481,21	13.294.801,92	46,53%
BA	JANDEIRA	2917904	6.528,40	8.481,21	6.964.499,56	52,52%
PE	IPUBI	2607307	6.528,57	8.481,21	15.152.805,02	55,01%
BA	PINDOBACU	2924603	6.529,14	8.481,21	14.189.052,27	47,00%
PI	BREJO DO PIAUI	2201988	6.530,15	8.481,21	2.245.859,04	48,40%
PB	AREIA	2501104	6.531,88	8.481,21	9.503.923,42	50,48%
AL	BELEM	2700805	6.532,36	8.481,21	4.764.376,45	38,99%
RN	SERRINHA DOS PINTOS	2413557	6.533,62	8.481,21	2.080.524,99	35,14%
CE	BELA CRUZ	2302305	6.534,10	8.481,21	12.539.278,34	48,53%
RN	PRESIDENTE JUSCELINO	2410306	6.534,59	8.481,21	6.347.000,26	46,97%
PI	JUREMA	2205532	6.538,04	8.481,21	3.122.333,41	40,13%
BA	JUSSARA	2918506	6.538,64	8.481,21	7.580.714,78	55,31%
MA	CURURUPU	2103703	6.539,84	8.481,21	15.577.051,54	54,35%
PI	NOVO ORIENTE DO PIAUI	2206902	6.544,72	8.481,21	2.116.177,24	50,33%
PE	CABROBO	2603009	6.544,98	8.481,21	12.209.218,58	52,36%
BA	CACULE	2905008	6.545,51	8.481,21	9.752.559,45	50,91%
BA	CAMPO FORMOSO	2906006	6.546,96	8.481,21	36.039.523,36	51,29%
PB	PILOES	2511608	6.548,12	8.481,21	3.684.072,64	47,63%
PI	CAMPO GRANDE DO PIAUI	2202133	6.549,59	8.481,21	2.997.940,04	50,10%
MA	ROSARIO	2109601	6.550,75	8.481,21	25.141.588,37	47,09%
PI	ELESBAO VELOSO	2203503	6.551,63	8.481,21	4.817.662,77	49,49%
BA	CAATIBA	2904803	6.552,05	8.481,21	3.411.421,74	37,64%
PI	SIMPLICIO MENDES	2210805	6.554,11	8.481,21	6.461.252,95	51,91%
PI	MATIAS OLIMPIO	2206100	6.554,66	8.481,21	5.677.924,14	45,75%

AM	MANAQUIRI	1302553	6.554,91	8.481,21	11.165.342,06	58,58%
ES	SOORETAMA	3205010	6.556,12	8.481,21	13.557.802,53	46,81%
AM	AUTAZES	1300300	6.556,71	8.481,21	19.531.992,90	61,02%
AC	JORDAO	1200328	6.559,61	8.481,21	8.009.194,97	58,96%
MA	ARARI	2101004	6.562,65	8.481,21	15.059.015,61	51,23%
PI	BONFIM DO PIAUI	2201929	6.565,04	8.481,21	2.837.509,54	54,63%
MA	SAO BENTO	2110500	6.565,21	8.481,21	24.108.638,11	49,83%
BA	IRAJUBA	2914208	6.565,36	8.481,21	4.412.080,70	38,89%
PI	MORRO DO CHAPEU DO PIAUI	2206670	6.566,83	8.481,21	4.582.981,12	48,97%
MA	LAJEADO NOVO	2105989	6.568,36	8.481,21	4.830.125,25	42,71%
BA	CAMPO ALEGRE DE LOURDES	2905909	6.570,99	8.481,21	13.749.424,71	56,38%
BA	SOBRADINHO	2930774	6.576,36	8.481,21	11.346.589,78	52,19%
PA	AVEIRO	1501006	6.577,28	8.481,21	9.097.050,71	56,65%
BA	MORPARA	2921609	6.577,35	8.481,21	4.134.041,93	55,27%
PE	CAPOEIRAS	2603801	6.580,29	8.481,21	8.093.638,29	48,04%
AL	PIACABUCU	2706802	6.580,36	8.481,21	8.761.690,30	50,97%
AM	CODAJAS	1301308	6.582,77	8.481,21	8.548.053,00	57,80%
BA	PIATA	2924306	6.582,98	8.481,21	9.863.659,48	53,73%
PI	CONCEICAO DO CANINDE	2202802	6.584,43	8.481,21	2.414.194,09	49,09%
PA	DOM ELISEU	1502939	6.584,62	8.481,21	22.432.562,16	49,65%
MG	SAO JOAO DA PONTE	3162401	6.584,82	8.481,21	8.408.917,09	50,99%
CE	PEDRA BRANCA	2310506	6.585,02	8.481,21	18.751.357,28	46,91%
MA	SENADOR LA ROCQUE	2111763	6.585,12	8.481,21	8.879.579,30	44,66%
AL	CACIMBINHAS	2701209	6.587,08	8.481,21	8.397.324,70	44,63%
MG	SAO JOAO DO PARAISO	3162708	6.587,54	8.481,21	4.811.885,67	53,13%
PB	MARCAÇAO	2509057	6.589,05	8.481,21	5.099.254,97	51,28%
MG	OURO VERDE DE MINAS	3146206	6.589,51	8.481,21	1.932.006,50	52,84%
PE	CARNAIBA	2603900	6.591,72	8.481,21	9.509.288,63	47,24%
PI	MONSENHOR GIL	2206407	6.593,54	8.481,21	4.854.030,39	55,69%
CE	PORTEIRAS	2311108	6.594,62	8.481,21	10.041.591,02	44,34%
MA	SANTANA DO MARANHAO	2110237	6.595,58	8.481,21	6.946.883,70	50,47%
BA	LAJEDO DO TABOCAL	2919058	6.596,84	8.481,21	4.571.019,70	48,50%
MA	PRESIDENTE VARGAS	2109304	6.597,27	8.481,21	9.270.064,27	37,84%
AL	PENEDO	2706703	6.598,03	8.481,21	22.388.518,04	53,36%
PI	GUARIBAS	2204550	6.598,99	8.481,21	3.011.547,53	38,26%
MA	ALTO ALEGRE DO PINDARE	2100477	6.599,17	8.481,21	19.147.293,34	47,72%

DOCUMENTO ASSINADO DIGITALMENTE - PROTOCOLO:49930/2024 - 10/10/2024 - 13:22 - U4DN-10UM-K904-5337







PI	SAO JOAO DO ARRAIAL	2209971	6.599,56	8.481,21	6.532.189,63	42,95%
MA	BARAO DE GRAJAU	2101509	6.600,44	8.481,21	7.116.388,21	52,92%
CE	ITAITINGA	2306256	6.603,39	8.481,21	25.928.948,20	53,37%
BA	CONCEICAO DA FEIRA	2908200	6.603,40	8.481,21	9.626.384,33	46,74%
PA	TOME-ACU	1508001	6.604,05	8.481,21	45.322.957,82	56,36%
BA	ERICO CARDOSO	2900504	6.604,42	8.481,21	5.124.928,15	51,27%
AL	SAO JOSE DA LAJE	2708303	6.607,04	8.481,21	10.686.479,89	45,47%
CE	CATUNDA	2303659	6.607,65	8.481,21	7.831.103,16	33,23%
PA	SAO MIGUEL DO GUAMA	1507607	6.607,81	8.481,21	32.380.117,13	54,39%
MA	SITIO NOVO	2111805	6.610,22	8.481,21	10.643.258,28	53,25%
AL	CARNEIROS	2701803	6.610,85	8.481,21	6.523.252,72	41,19%
MA	ANAJATUBA	2100709	6.611,30	8.481,21	12.580.364,30	52,61%
MG	SIMONESIA	3167608	6.618,31	8.481,21	5.242.449,25	54,20%
PA	IRITUJA	1503507	6.618,97	8.481,21	10.589.023,79	56,74%
PE	CASINHAS	2604155	6.620,92	8.481,21	6.407.777,55	38,09%
PA	BOM JESUS DO TOCANTINS	1501576	6.621,28	8.481,21	7.100.533,06	56,03%
AM	NOVA OLINDA DO NORTE	1303106	6.622,98	8.481,21	15.477.463,90	57,11%
PI	BURITI DOS LOPES	2202000	6.623,24	8.481,21	11.202.940,96	48,49%
CE	PARAIPABA	2310258	6.623,31	8.481,21	16.142.764,38	50,49%
BA	IPIRA	2914000	6.623,57	8.481,21	22.846.570,99	55,57%
CE	PEREIRO	2310803	6.625,34	8.481,21	10.294.750,30	43,97%
PB	JERICO	2507408	6.626,20	8.481,21	3.550.165,27	43,84%
PI	BOA HORA	2201770	6.627,51	8.481,21	3.778.449,41	41,73%
BA	DARIO MEIRA	2910008	6.628,21	8.481,21	8.343.478,15	42,29%
PE	TABIRA	2614600	6.628,48	8.481,21	10.431.908,46	48,30%
RN	ITAJA	2404853	6.630,18	8.481,21	3.427.390,04	46,72%
AL	GIRAU DO PONCIANO	2702900	6.633,18	8.481,21	33.590.008,85	48,68%
PE	MARAIAL	2609204	6.633,39	8.481,21	4.616.944,46	52,27%
PA	SALVATERRA	1506302	6.634,20	8.481,21	12.677.476,66	55,40%
RN	CANGUARETAMA	2402204	6.635,04	8.481,21	14.455.706,45	52,22%
PA	MAGALHAES BARATA	1504109	6.639,13	8.481,21	4.338.449,29	45,50%
BA	SANTA CRUZ CABRALIA	2927705	6.639,19	8.481,21	19.465.064,85	54,39%
PE	INAJA	2607000	6.639,43	8.481,21	8.467.961,64	54,41%
PB	LOGRADOURO	2508554	6.640,19	8.481,21	2.305.688,48	36,87%
MA	GOVERNADOR LUIZ ROCHA	2104628	6.641,18	8.481,21	4.046.097,77	50,47%
TO	SAO BENTO DO TOCANTINS	1720101	6.643,78	8.481,21	2.726.939,32	49,34%
CE	CANINDE	2302800	6.644,09	8.481,21	35.968.131,21	44,25%
BA	IPECAETA	2913804	6.644,58	8.481,21	9.800.683,07	37,50%
CE	CARIDADE	2303006	6.645,22	8.481,21	11.276.082,17	40,83%
MA	CEDRAL	2103109	6.649,04	8.481,21	5.215.120,70	44,89%
PB	CUITE	2505105	6.651,38	8.481,21	6.352.376,23	46,74%
BA	XIQUE-XIQUE	2933604	6.656,26	8.481,21	25.911.686,48	47,42%
CE	CASCAVEL	2303501	6.657,06	8.481,21	32.680.643,30	50,91%
RN	SAO PAULO DO POTENGI	2412609	6.657,71	8.481,21	6.628.598,75	50,45%
BA	IBICARAI	2912103	6.658,48	8.481,21	7.178.690,23	53,97%
PI	PALMEIRAIS	2207504	6.658,60	8.481,21	7.924.354,70	49,52%
BA	QUIJINGUE	2925907	6.659,23	8.481,21	12.943.520,06	46,70%
AC	RODRIGUES ALVES	1200427	6.659,57	8.481,21	11.192.050,62	33,22%
BA	ITAPETINGA	2916401	6.661,52	8.481,21	25.190.205,12	50,45%
MA	BARRA DO CORDA	2101608	6.661,63	8.481,21	40.182.982,33	50,89%
BA	ELISIO MEDRADO	2910305	6.663,07	8.481,21	4.210.033,39	41,64%
MA	FERNANDO FALCAO	2104081	6.663,88	8.481,21	5.226.635,54	43,26%
MA	PARNARAMA	2107803	6.663,99	8.481,21	21.438.934,00	43,85%
MG	LAIJNHA	3137700	6.664,01	8.481,21	6.083.285,40	52,14%
CE	MIRAIMA	2308377	6.664,78	8.481,21	6.205.132,96	48,75%
PB	CUITE DE MAMANGUAPE	2505238	6.665,50	8.481,21	4.119.973,30	51,48%
AM	SILVES	1304005	6.669,62	8.481,21	5.955.760,68	59,23%
PE	TEREZINHA	2615102	6.670,63	8.481,21	3.315.000,93	53,46%
AM	PAUINI	1303502	6.672,63	8.481,21	8.192.200,71	59,10%
PI	PARNAGUA	2207603	6.676,97	8.481,21	4.573.566,41	58,92%
AL	IBATEGUARA	2703007	6.677,03	8.481,21	7.050.972,67	49,96%
AM	BARCELOS	1300409	6.677,52	8.481,21	7.436.904,68	56,04%
MA	GOVERNADOR ARCHER	2104503	6.678,03	8.481,21	5.372.009,22	50,53%
AM	MARAA	1302801	6.678,49	8.481,21	11.807.816,31	46,70%
CE	ANTONINA DO NORTE	2300804	6.681,35	8.481,21	3.698.694,24	49,25%
MA	ITAIPAUA DO GRAJAU	2105351	6.682,75	8.481,21	7.801.341,40	54,14%
AL	CAPELA	2701704	6.682,78	8.481,21	9.552.336,30	52,07%
BA	ABARE	2900207	6.683,61	8.481,21	8.806.400,33	54,26%
BA	IUPIARA	2914109	6.686,54	8.481,21	4.143.632,75	40,00%
BA	SANTA LUZIA	2928059	6.686,76	8.481,21	5.764.697,63	51,07%
PB	SERRARIA	2515906	6.687,65	8.481,21	1.761.937,65	58,46%
PA	ITUPIRANGA	1503705	6.688,83	8.481,21	23.872.766,94	57,75%
BA	JEREMOABO	2918100	6.691,35	8.481,21	17.928.703,80	38,64%
CE	IBARETAMA	2305266	6.692,49	8.481,21	5.898.589,81	47,71%
BA	PARIPIRANGA	2923803	6.697,08	8.481,21	10.536.922,28	48,27%
RN	DOTOR SEVERIANO	2403202	6.697,11	8.481,21	3.629.756,79	41,48%
MA	SANTA FILOMENA DO MARANHAO	2109759	6.697,30	8.481,21	3.476.786,09	47,37%
MA	CHAPADINHA	2103208	6.698,30	8.481,21	43.142.017,69	47,40%
CE	MARANGUAPE	2307700	6.698,46	8.481,21	36.226.615,56	53,42%
PB	MALTA	2508802	6.703,30	8.481,21	2.533.375,53	46,55%
PA	MAE DO RIO	1504059	6.704,17	8.481,21	16.912.300,50	53,06%
PI	SIMOES	2210706	6.704,96	8.481,21	7.922.664,76	49,97%
PA	MOJU	1504703	6.707,82	8.481,21	45.549.685,20	57,19%
MG	RIBEIRAO DAS NEVES	3154606	6.708,99	8.481,21	69.303.625,99	53,99%
AL	MARIBONDO	2704807	6.709,12	8.481,21	4.924.010,64	43,30%
AM	PARINTINS	1303403	6.709,29	8.481,21	38.779.743,39	56,53%
BA	IRECE	2914604	6.710,85	8.481,21	24.564.071,57	53,74%
PI	NOVO SANTO ANTONIO	2206951	6.711,29	8.481,21	1.654.856,22	50,84%
MA	SANTA QUIERIA DO MARANHAO	2110104	6.711,48	8.481,21	23.304.955,09	49,78%
AM	MANACAPURU	1302504	6.711,70	8.481,21	40.992.956,78	57,04%
RN	TENENTE ANANIAS	2414100	6.711,70	8.481,21	3.962.393,04	40,05%
MG	SAO JOAQUIM DE BICAS	3162922	6.713,86	8.481,21	11.714.368,15	53,19%
BA	ITUBERA	2917300	6.714,98	8.481,21	10.016.309,57	50,18%
PB	COREMAS	2504801	6.717,05	8.481,21	4.236.386,12	52,22%
MG	CAPITAO ENEAS	3112703	6.718,38	8.481,21	3.687.816,29	54,14%
SP	HERCULANDIA	3519006	6.718,41	8.481,21	2.108.604,73	44,54%
PA	TERRA SANTA	1507979	6.719,55	8.481,21	10.484.236,87	56,98%
CE	JAGUARUANA	2307007	6.721,35	8.481,21	12.838.545,19	53,46%
PI	PASSAGEM FRANCA DO PIAUI	2207751	6.721,76	8.481,21	2.769.497,78	39,46%
MA	CIDELANDIA	2103257	6.722,17	8.481,21	7.024.240,07	52,23%
AM	AMATURA	1300060	6.723,41	8.481,21	7.104.065,82	57,23%
PB	CACIMBAS	2503555	6.724,20	8.481,21	4.529.357,53	46,93%
PA	MELGACO	1504505	6.725,13	8.481,21	21.589.739,82	57,75%
AL	CAMPO ALEGRE	2701407	6.725,79	8.481,21	24.268.031,06	36,76%
AM	BORBA	1300805	6.726,87	8.481,21	15.736.412,35	53,08%
PB	MATARACA	2509305	6.728,25	8.481,21	4.983.275,52	53,69%

DOCUMENTO ASSINADO DIGITALMENTE - PROTOCOLO:49930/2024 - 10/10/2024 - 13:22 - U4DN-10UM-K904-5337





PB	SERRA REDONDA	2515807	6.729,34	8.481,21	1.982.919,67	44,00%
MA	CACHOEIRA GRANDE	2102374	6.729,54	8.481,21	6.718.135,97	48,44%
PA	BAIAO	1501204	6.729,93	8.481,21	17.590.367,63	53,01%
PB	BANANEIRAS	2501500	6.730,17	8.481,21	8.403.274,16	52,66%
PI	CAMPO ALEGRE DO FIDALGO	2202117	6.730,54	8.481,21	2.899.380,74	38,67%
PI	SIGEFREDO PACHECO	2210656	6.731,09	8.481,21	3.667.379,17	48,22%
CE	PINDORETAMA	2310852	6.734,19	8.481,21	11.210.460,46	48,90%
PI	JERUMENHA	2205300	6.734,37	8.481,21	1.997.799,12	53,17%
SE	MOITA BONITA	2804102	6.735,52	8.481,21	3.823.633,08	48,49%
MA	ITAPECURU MIRIM	2105401	6.736,67	8.481,21	32.518.095,40	52,53%
AL	SAO MIGUEL DOS MILAGRES	2708709	6.737,79	8.481,21	5.774.784,14	48,54%
BA	MAIRI	2920106	6.740,82	8.481,21	6.363.887,95	51,01%
MA	COLINAS	2103505	6.741,26	8.481,21	19.250.246,34	47,54%
MA	SENADOR ALEXANDRE COSTA	2111748	6.742,47	8.481,21	6.251.681,21	49,04%
BA	ITAPE	2916203	6.742,75	8.481,21	4.623.878,34	45,67%
BA	NAZARE	2922508	6.743,36	8.481,21	21.116.112,42	43,87%
CE	SALITRE	2311959	6.744,54	8.481,21	9.568.550,28	46,28%
PA	ANAJAS	1500701	6.744,96	8.481,21	22.049.671,26	60,31%
PB	CARRAPATEIRA	2504108	6.745,41	8.481,21	1.694.759,03	32,64%
PI	ASSUNCAO DO PIAUI	2201051	6.746,18	8.481,21	5.104.785,12	44,76%
CE	QUIXADA	2311306	6.746,71	8.481,21	28.525.218,65	51,80%
AM	BERURI	1300631	6.749,20	8.481,21	12.228.050,98	64,20%
PI	FLORIANO	2203909	6.750,70	8.481,21	17.441.789,15	52,61%
PE	SIRINHAEM	2614204	6.751,84	8.481,21	14.190.337,25	51,43%
BA	IGUAI	2913507	6.752,04	8.481,21	9.294.054,95	55,83%
PA	CURRALINHO	1502806	6.752,96	8.481,21	23.047.105,03	58,50%
MG	AGUAS VERMELHAS	3101003	6.753,93	8.481,21	3.318.819,25	50,17%
RN	TOUROS	2414407	6.754,31	8.481,21	13.638.197,19	50,20%
MA	SAO FRANCISCO DO MARANHAO	2110906	6.754,52	8.481,21	6.720.206,44	47,72%
PB	AGUA BRANCA	2500106	6.754,71	8.481,21	4.683.270,52	45,53%
PA	URUARA	1508159	6.755,44	8.481,21	26.741.916,47	57,07%
CE	VARZEA ALEGRE	2314003	6.756,86	8.481,21	13.860.286,68	50,80%
PA	PAU DARCO	1505551	6.757,17	8.481,21	4.181.338,41	44,24%
PI	JULIO BORGES	2205524	6.757,90	8.481,21	3.217.353,88	38,13%
PB	TEIXEIRA	2516706	6.757,97	8.481,21	5.923.033,55	50,32%
AL	SENADOR RUI PALMEIRA	2708956	6.760,67	8.481,21	7.698.751,58	49,00%
BA	ITAPITANGA	2916609	6.760,77	8.481,21	4.422.683,05	43,03%
CE	ARARIPE	2301307	6.761,21	8.481,21	10.169.880,25	46,68%
PI	QUEIMADA NOVA	2208650	6.761,39	8.481,21	3.879.358,06	52,36%
RN	LAGOA DE VELHOS	2406403	6.762,05	8.481,21	1.546.245,17	43,35%
PB	SANTANA DOS GARROTES	2513604	6.762,60	8.481,21	2.998.981,07	47,00%
ES	SAO ROQUE DO CANAA	3204955	6.762,86	8.481,21	2.468.888,72	44,99%
PB	PILOEZINHOS	2511707	6.762,97	8.481,21	2.365.962,73	39,11%
BA	SERRA PRETA	2930402	6.763,26	8.481,21	6.634.951,12	57,18%
PI	ILHA GRANDE	2204659	6.764,27	8.481,21	4.130.887,35	56,17%
CE	PACATUBA	2309706	6.765,04	8.481,21	24.668.067,89	51,39%
MA	FORTALEZA DOS NOGUEIRAS	2104107	6.766,10	8.481,21	6.618.551,53	49,59%
MA	PEDRO DO ROSARIO	2108256	6.767,51	8.481,21	19.399.494,89	47,32%
PI	COCAL DE TELHA	2202711	6.767,58	8.481,21	2.968.722,05	52,53%
PA	TERRA ALTA	1507961	6.768,10	8.481,21	3.658.721,88	65,41%
PB	CAPIM	2504033	6.771,70	8.481,21	3.106.393,75	52,58%
MA	APICUM-ACU	2100832	6.773,14	8.481,21	9.549.257,56	50,33%
PA	CHAVES	1502509	6.773,85	8.481,21	15.823.091,87	57,19%
MA	LORETO	2106102	6.775,16	8.481,21	5.409.938,62	51,78%
AM	MAUES	1302900	6.775,45	8.481,21	25.796.815,61	59,22%
PA	ALENQUER	1500404	6.777,72	8.481,21	25.546.055,40	61,91%
MA	CAXIAS	2103000	6.778,79	8.481,21	63.849.096,51	55,74%
MA	COROATA	2103604	6.779,58	8.481,21	29.732.678,65	50,62%
MA	SANTA INES	2109908	6.779,93	8.481,21	36.328.626,15	50,09%
AL	QUEBRANGULO	2707602	6.780,38	8.481,21	7.896.812,43	41,50%
BA	ITAGIMIRIM	2915304	6.780,68	8.481,21	3.799.343,13	44,21%
AL	OLHO D'AGUA DO CASADO	2705804	6.780,69	8.481,21	4.308.323,93	54,16%
PB	LASTRO	2508406	6.782,11	8.481,21	1.600.582,92	56,32%
AL	BATALHA	2700706	6.782,13	8.481,21	10.133.349,54	38,28%
MA	ESPERANTINOPOLIS	2104008	6.783,36	8.481,21	8.789.782,24	52,35%
PI	PAQUETA	2207553	6.784,87	8.481,21	3.602.441,40	33,14%
AM	RIO PRETO DA EVA	1303569	6.786,91	8.481,21	13.139.489,27	53,71%
PE	ARARIPINA	2601102	6.787,06	8.481,21	26.328.518,52	55,73%
MG	CAMPOS GERAIS	3111606	6.788,13	8.481,21	5.817.687,39	45,87%
PI	LAGOA DE SAO FRANCISCO	2205573	6.789,40	8.481,21	3.769.865,49	46,82%
AL	COLONIA LEOPOLDINA	2702108	6.789,49	8.481,21	8.522.500,17	55,50%
MA	AMARANTE DO MARANHAO	2100600	6.789,80	8.481,21	16.911.391,99	53,02%
MA	JOSELANDIA	2105609	6.790,16	8.481,21	6.435.870,82	52,87%
BA	CALDEIRAO GRANDE	2905503	6.790,63	8.481,21	8.517.299,56	40,75%
AL	PAO DE ACUCAR	2706406	6.791,01	8.481,21	11.531.199,60	51,19%
PB	SOLANEA	2516003	6.791,08	8.481,21	7.747.873,11	49,81%
CE	FARIAS BRITO	2304301	6.792,16	8.481,21	7.867.595,46	36,22%
PB	ITAPORANGA	2507002	6.792,19	8.481,21	4.975.000,76	52,27%
PA	NOVO PROGRESSO	1505031	6.794,57	8.481,21	16.431.771,91	50,98%
CE	MERUOCA	2308203	6.796,56	8.481,21	6.726.522,36	51,28%
MA	PAULINO NEVES	2108058	6.797,59	8.481,21	10.843.935,50	50,64%
RN	IELMO MARINHO	2404606	6.799,33	8.481,21	5.984.607,98	53,31%
PE	TORITAMA	2615409	6.800,62	8.481,21	15.493.589,42	54,11%
MG	SAO JOAO DO ORIENTE	3162609	6.803,09	8.481,21	1.603.000,85	38,64%
PI	FRANCINOPOLIS	2204006	6.803,68	8.481,21	2.131.451,60	43,53%
CE	ALTO SANTO	2300705	6.804,02	8.481,21	6.888.568,92	50,29%
PI	MARCOLANDIA	2205953	6.804,96	8.481,21	4.820.626,44	47,53%
CE	JAGUARETAMA	2306702	6.805,25	8.481,21	6.731.732,53	47,46%
PA	OUREM	1505403	6.809,64	8.481,21	5.922.741,42	50,64%
PB	SAO FRANCISCO	2513984	6.809,87	8.481,21	1.550.327,95	41,54%
MA	SAO JOAO DOS PATOS	2111102	6.814,50	8.481,21	11.416.120,34	48,27%
BA	SAO GABRIEL	2929255	6.815,37	8.481,21	7.320.513,39	52,72%
MA	PRESIDENTE JUSCELINO	2109205	6.815,51	8.481,21	6.520.495,04	50,76%
MA	MONCAO	2106904	6.816,77	8.481,21	17.133.258,96	47,71%
BA	TAPEROA	2931202	6.818,01	8.481,21	10.169.336,94	55,83%
PI	ANTONIO ALMEIDA	2200806	6.818,41	8.481,21	1.624.868,29	47,96%
BA	JUAZEIRO	2918407	6.819,59	8.481,21	80.526.866,35	50,89%
PI	ALEGRETE DO PIAUI	2200277	6.819,61	8.481,21	2.190.870,65	40,29%
PA	MARITUBA	1504422	6.821,26	8.481,21	49.899.058,12	54,19%
MA	SANTA LUZIA	2110005	6.824,70	8.481,21	32.255.905,01	48,98%
CE	TABULEIRO DO NORTE	2313104	6.825,75	8.481,21	8.755.053,69	46,96%
PB	IGARACY	2502607	6.825,99	8.481,21	1.878.287,33	50,27%
BA	CONCEICAO DO ALMEIDA	2908309	6.826,57	8.481,21	4.354.250,12	54,02%
PB	NAZAREZINHO	2510006	6.826,94	8.481,21	2.628.879,86	51,98%
CE	NOVA RUSSAS	2309300	6.830,14	8.481,21	13.057.623,77	44,13%
PA	SAO SEBASTIAO DA BOA VISTA	1507706	6.830,43	8.481,21	14.118.934,58	57,75%

DOCUMENTO ASSINADO DIGITALMENTE - PROTOCOLO:49930/2024 - 10/10/2024 - 13:22 - U4DN-10UM-K904-5337





CE	PIQUET CARNEIRO	2310902	6.831,46	8.481,21	6.017.731,68	49,63%
BA	TANQUE NOVO	2931053	6.833,14	8.481,21	6.851.528,97	52,80%
CE	JAGUARIBARA	2306801	6.833,30	8.481,21	5.945.286,98	36,00%
MA	BARREIRINHAS	2101707	6.835,33	8.481,21	30.945.482,46	60,05%
AL	SAO SEBASTIAO	2708808	6.835,64	8.481,21	15.362.674,31	53,99%
ES	IBATIBA	3202454	6.838,31	8.481,21	8.728.713,62	53,28%
CE	TIANGUA	2313401	6.839,38	8.481,21	34.230.546,94	47,27%
PI	CAPITAO DE CAMPOS	2202406	6.839,66	8.481,21	6.144.161,81	48,09%
PB	ALAGOA GRANDE	2500304	6.839,73	8.481,21	8.649.608,18	53,31%
BA	BARRO PRETO	2903300	6.839,80	8.481,21	4.466.210,10	48,93%
PI	PAES LANDIM	2207306	6.841,51	8.481,21	1.965.505,62	59,04%
PI	CARAUBAS DO PIAUI	2202539	6.843,23	8.481,21	2.712.581,64	56,31%
PE	TRIUNFO	2615706	6.845,24	8.481,21	5.278.832,51	51,26%
PI	PEDRO II	2207900	6.845,49	8.481,21	13.390.028,06	51,49%
PI	PAULISTANA	2207801	6.847,01	8.481,21	9.059.054,48	49,97%
AM	NOVO ARIPUANA	1303304	6.847,24	8.481,21	6.286.208,49	54,58%

RN	CRUZETA	2403004	6.849,03	8.481,21	2.508.667,22	37,83%
BA	CONCEICAO DO COITE	2908408	6.849,91	8.481,21	19.578.385,67	52,13%
PA	CURUCA	1502905	6.851,75	8.481,21	15.509.165,78	51,48%
MA	GOVERNADOR EDISON LOBAO	2104552	6.852,08	8.481,21	8.642.518,46	52,87%
CE	IPAUMIRIM	2305704	6.853,12	8.481,21	4.501.762,20	39,67%
MA	MATINHA	2106508	6.853,27	8.481,21	10.943.359,88	49,66%
AL	CANAPI	2701605	6.853,99	8.481,21	13.620.572,78	40,52%
CE	PARAMOTI	2310407	6.854,71	8.481,21	4.643.715,73	37,86%
PE	BREJO DA MADRE DE DEUS	2602605	6.855,44	8.481,21	16.509.964,49	47,96%
PB	ALAGOINHA	2500502	6.856,13	8.481,21	4.899.486,08	50,73%
AL	IGACI	2703106	6.856,57	8.481,21	9.434.039,68	47,53%
BA	CORIBE	2909109	6.858,18	8.481,21	5.284.415,13	49,55%
CE	MARCO	2307809	6.859,25	8.481,21	13.082.389,31	51,71%
CE	PACAJUS	2309607	6.860,81	8.481,21	23.621.001,35	47,52%
BA	MORTUGABA	2921807	6.862,46	8.481,21	4.049.058,57	50,18%
BA	TEOFILANDIA	2931509	6.863,30	8.481,21	10.134.917,34	43,74%
BA	CAIRU	2905404	6.863,51	8.481,21	10.875.063,12	48,08%
PB	MARIZOPOLIS	2509156	6.863,67	8.481,21	3.260.218,32	32,73%
PB	SOBRADO	2515971	6.864,09	8.481,21	3.661.315,80	48,23%
PB	BARRA DE SANTANA	2501575	6.866,47	8.481,21	3.236.664,56	51,22%
CE	CAMOCIM	2302602	6.866,57	8.481,21	21.900.897,10	53,12%
SP	BASTOS	3505807	6.866,96	8.481,21	4.551.960,88	46,02%
MA	SAO LUIS GONZAGA DO MARANHAO	2111409	6.867,83	8.481,21	11.488.818,04	51,74%
MA	CAJARI	2102507	6.868,08	8.481,21	9.400.155,74	55,31%
PI	FRANCISCO MACEDO	2204154	6.871,08	8.481,21	1.510.393,86	32,87%
MA	MIRADOR	2106706	6.872,24	8.481,21	8.442.170,87	51,29%
MA	TIMON	2112209	6.873,83	8.481,21	61.850.802,83	53,73%
BA	AMERICA DOURADA	2901155	6.875,41	8.481,21	7.706.200,91	46,28%
RJ	BELFORD ROXO	3300456	6.876,06	8.481,21	86.829.928,99	55,35%
MA	TUTOIA	2112506	6.876,60	8.481,21	27.234.514,59	51,87%
PB	CATOLE DO ROCHA	2504306	6.877,77	8.481,21	7.651.119,74	49,58%
CE	BARROQUINHA	2302057	6.877,97	8.481,21	6.726.230,19	49,31%
PB	POMBAL	2512101	6.879,84	8.481,21	10.266.809,86	46,89%
CE	RUSSAS	2311801	6.883,40	8.481,21	27.192.239,18	48,34%
PB	JUAREZ TAVORA	2507606	6.883,86	8.481,21	2.805.227,02	46,41%
CE	IBICUITINGA	2305332	6.884,05	8.481,21	6.508.597,85	38,10%
SE	FREI PAULO	2802304	6.885,24	8.481,21	4.599.442,98	48,87%
MA	TUNTUM	2112308	6.885,73	8.481,21	14.871.916,91	46,37%
CE	ITAJAIE	2306306	6.886,55	8.481,21	17.149.972,94	49,86%
MA	IGARAPE DO MEIO	2105153	6.887,58	8.481,21	12.831.088,93	43,38%
PB	NOVA OLINDA	2510204	6.887,78	8.481,21	2.565.444,44	46,73%
PE	BELO JARDIM	2601706	6.890,53	8.481,21	20.132.612,66	52,11%
BA	ITABERABA	2914703	6.891,04	8.481,21	22.956.996,71	50,00%
PA	BRAGANCA	1501709	6.891,34	8.481,21	35.971.571,76	61,55%
CE	SOBRAL	2312908	6.892,02	8.481,21	73.363.224,01	46,99%
BA	LAPAO	2919157	6.893,31	8.481,21	11.455.321,96	44,32%
AL	IGREJA NOVA	2703205	6.893,73	8.481,21	11.176.345,26	50,16%
PI	CORRENTE	2202901	6.894,87	8.481,21	9.862.021,11	53,84%
PA	PIXUNA DO PARA	1503457	6.895,07	8.481,21	21.966.250,55	50,52%
CE	ALTANEIRA	2300606	6.898,83	8.481,21	3.736.065,95	46,40%
PI	PORTO ALEGRE DO PIAUI	2208551	6.898,99	8.481,21	1.126.600,66	50,51%
CE	ACARAU	2300200	6.901,05	8.481,21	24.478.236,57	51,50%
PB	CAICARA	2503605	6.903,86	8.481,21	2.685.217,13	37,96%
BA	CURACA	2909901	6.905,19	8.481,21	14.986.482,17	51,92%
PI	CAXINGO	2202653	6.905,34	8.481,21	2.675.591,66	50,22%
MG	FERVEDOURO	3125952	6.906,51	8.481,21	2.170.691,20	54,31%
MA	DOM PEDRO	2103802	6.909,24	8.481,21	7.591.924,08	47,87%
CE	GRACA	2304657	6.909,82	8.481,21	8.449.219,87	46,23%
CE	OCARA	2309458	6.910,15	8.481,21	8.870.311,26	54,79%
PE	BETANIA	2601805	6.911,70	8.481,21	4.822.362,48	45,12%
SC	AGROLANDIA	4200200	6.913,70	8.481,21	3.450.555,85	38,67%
PB	MATUREIA	2509396	6.913,95	8.481,21	2.645.257,05	47,85%
MA	BURITI BRAVO	2102309	6.915,13	8.481,21	9.686.870,65	51,25%
BA	SENHOR DO BONFIM	2930105	6.915,45	8.481,21	20.561.135,80	51,78%
PA	SANTA MARIA DO PARA	1506609	6.915,95	8.481,21	6.871.036,76	50,81%
ES	IBITIRAMA	3202553	6.917,72	8.481,21	3.196.043,62	49,36%
CE	PENTECASTE	2310704	6.917,97	8.481,21	14.130.551,22	47,08%
ES	PIUMA	3204203	6.918,19	8.481,21	7.974.290,12	49,17%
PB	SAO VICENTE DO SERIDO	2515401	6.921,72	8.481,21	3.548.122,48	48,30%
PA	ACARA	1500206	6.921,93	8.481,21	37.147.543,77	52,81%
PB	LAGOA DE DENTRO	2508208	6.922,71	8.481,21	3.792.667,48	44,61%
MA	JOAO LISBOA	2105500	6.923,40	8.481,21	12.454.882,03	46,45%
BA	PINTADAS	2924652	6.923,43	8.481,21	3.343.988,77	54,41%
PE	EXU	2605301	6.923,73	8.481,21	10.071.383,14	54,46%
MA	PRESIDENTE MEDICI	2109239	6.924,43	8.481,21	3.401.891,78	48,71%
PA	IGARAPE-ACU	1503200	6.924,65	8.481,21	9.042.778,86	56,68%
PI	JAICOS	2205201	6.924,70	8.481,21	5.726.362,62	55,33%
AL	PALESTINA	2706208	6.925,75	8.481,21	2.448.121,99	49,97%
BA	PILAO ARCADE	2924405	6.927,20	8.481,21	14.195.077,75	57,78%
PA	TUCUMA	1508084	6.927,48	8.481,21	15.887.669,19	45,98%
RN	NISIA FLORESTA	2408201	6.929,79	8.481,21	10.744.234,54	52,52%
CE	QUIXERAMOBIM	2311405	6.930,76	8.481,21	29.716.437,20	47,42%
PB	TAPEROA	2516508	6.930,76	8.481,21	4.194.509,85	49,54%
MA	BACURITUBA	2101350	6.930,94	8.481,21	2.764.024,58	49,68%
AL	ANADIA	2700201	6.931,30	8.481,21	6.243.025,67	46,48%
AM	URUCURITUBA	1304401	6.931,96	8.481,21	6.748.577,47	52,96%
PE	TUPANATINGA	2615805	6.932,34	8.481,21	9.044.046,49	52,27%

DOCUMENTO ASSINADO DIGITALMENTE - PROTOCOLO:49930/2024 - 10/10/2024 - 13:22 - U4DN-10UM-K904-5337





CE	MOMBACA	2308500	6.932,39	8.481,21	14.782.920,64	47,30%
RN	SAO FERNANDO	2411809	6.932,96	8.481,21	1.174.980,00	47,08%
MA	ACAILANDIA	2100055	6.934,41	8.481,21	38.482.872,51	51,80%
PI	REDENCAO DO GURGUEIA	2208700	6.934,59	8.481,21	3.980.223,66	43,21%
RN	TENENTE LAURENTINO CRUZ	2414159	6.935,26	8.481,21	2.585.241,28	37,97%
PE	TRINDADE	2615607	6.935,78	8.481,21	9.911.471,26	56,05%
PB	BONITO DE SANTA FE	2502409	6.935,85	8.481,21	3.488.639,94	50,78%
PI	JARDIM DO MULATO	2205250	6.936,23	8.481,21	1.650.077,20	51,26%
MA	PENALVA	2108306	6.936,87	8.481,21	16.483.818,61	50,88%
PI	RIBEIRO GONCALVES	2208908	6.936,98	8.481,21	3.101.263,90	53,16%
PI	BARRO DURO	2201408	6.938,22	8.481,21	2.305.247,52	46,41%
PE	BODOCO	2602001	6.939,08	8.481,21	10.675.101,70	55,50%
PE	LAGOA DO CARRO	2608453	6.939,25	8.481,21	5.215.930,74	49,62%
PI	JOSE DE FREITAS	2205508	6.939,87	8.481,21	13.398.100,51	54,33%
AM	CAREIRO	1301100	6.940,25	8.481,21	14.718.873,46	51,73%
PB	PEDRAS DE FOGO	2511202	6.940,39	8.481,21	12.713.269,22	52,48%
PI	AROIRAS DO ITAIM	2200954	6.941,73	8.481,21	1.480.805,55	42,81%
PB	MONTEIRO	2509701	6.942,70	8.481,21	9.789.590,29	45,09%
PA	BENEVIDES	1501501	6.943,00	8.481,21	19.091.345,82	55,59%
RN	LUIS GOMES	2407005	6.943,09	8.481,21	3.128.310,56	48,36%
PI	SAO MIGUEL DO FIDALGO	2210391	6.943,27	8.481,21	1.327.796,77	38,07%
PE	PETROLINA	2611101	6.943,98	8.481,21	113.662.726,44	48,73%
PA	WISEU	1508308	6.944,17	8.481,21	32.808.405,50	51,94%
BA	ANDARAÍ	2901304	6.944,34	8.481,21	5.310.783,89	52,48%
BA	SANTA MARIA DA VITORIA	2928109	6.944,61	8.481,21	13.354.205,61	49,82%
BA	ICHU	2913309	6.945,19	8.481,21	2.597.961,41	43,53%
MG	CHAPADA DO NORTE	3116100	6.947,23	8.481,21	2.216.030,04	42,30%
PE	MACAPARANA	2609006	6.948,82	8.481,21	7.393.339,80	43,97%
BA	LENCOIS	2919306	6.948,92	8.481,21	4.340.991,66	56,15%
RN	MAJOR SALES	2407252	6.949,64	8.481,21	1.940.957,38	38,97%
BA	IBIASSUCE	2912004	6.950,74	8.481,21	2.969.728,20	56,41%
RN	SERRA DE SAO BENTO	2413300	6.951,33	8.481,21	1.589.817,71	50,41%
PE	JATAUBA	2608008	6.951,67	8.481,21	6.461.343,04	47,80%
MA	SANTO AMARO DO MARANHÃO	2110278	6.951,67	8.481,21	6.031.315,17	55,53%
PB	JUAZEIRINHO	2507705	6.951,84	8.481,21	6.369.082,31	51,42%
PA	SALINOPOLIS	1506203	6.954,19	8.481,21	12.460.026,09	56,41%
PA	MOCAJUBA	1504604	6.956,34	8.481,21	14.911.997,65	51,83%
MA	ARAIOSES	2100907	6.956,89	8.481,21	17.160.732,42	52,26%
PI	NOSSA SENHORA DE NAZARE	2206753	6.959,58	8.481,21	4.265.908,24	35,72%
BA	SENTO SE	2930204	6.960,94	8.481,21	16.401.502,56	56,16%
PA	SOURÉ	1507904	6.961,06	8.481,21	8.835.727,64	52,54%
PB	CAAPORA	2503001	6.962,41	8.481,21	7.744.994,43	55,50%
MA	LAGO VERDE	2105906	6.962,82	8.481,21	7.297.927,92	53,79%
BA	MUTUIPE	2922409	6.963,11	8.481,21	7.269.737,48	57,46%
PB	MULUNGU	2509800	6.964,06	8.481,21	2.875.304,42	62,84%
PI	PIRACURUCA	2208304	6.965,54	8.481,21	8.370.779,96	56,44%
PI	SAO JOSE DO PEIXE	2210102	6.965,73	8.481,21	1.357.896,34	53,18%
PA	SANTAREM	1506807	6.967,19	8.481,21	116.500.626,88	56,96%
PE	SALGUEIRO	2612208	6.968,19	8.481,21	15.569.467,02	54,11%
MA	SAO JOAO DO CARU	2111029	6.969,33	8.481,21	6.821.161,11	56,94%
BA	ITARANTIM	2916807	6.970,08	8.481,21	5.769.222,88	54,55%
BA	TERRA NOVA	2931707	6.970,87	8.481,21	4.132.331,94	45,39%
PB	SAPE	2515302	6.971,27	8.481,21	13.255.275,44	50,11%
MA	JENIPAPO DOS VIEIRAS	2105476	6.971,36	8.481,21	7.430.400,04	44,04%
PI	SAO LOURENCO DO PIAUI	2210359	6.971,66	8.481,21	2.184.012,73	50,16%
RN	FLORANIA	2403806	6.972,03	8.481,21	1.927.405,30	46,05%
MA	PARAIBANO	2107704	6.972,48	8.481,21	7.382.330,03	50,50%
CE	UMIRIM	2313757	6.972,63	8.481,21	6.889.310,49	48,77%
CE	TRAIRI	2313500	6.973,95	8.481,21	22.605.839,57	50,22%
BA	PRESIDENTE TANCREDO NEVES	2925758	6.974,59	8.481,21	10.546.076,25	56,49%
CE	QUIXELO	2311355	6.977,16	8.481,21	6.500.746,35	44,26%
BA	ARACATU	2902005	6.979,64	8.481,21	4.757.118,83	46,61%
CE	ARACATI	2301109	6.980,13	8.481,21	24.970.039,22	51,68%
PI	CAPITAO GERVASIO OLIVEIRA	2202455	6.980,84	8.481,21	1.728.420,69	53,13%
MA	PIO XII	2108702	6.982,86	8.481,21	14.618.547,68	47,83%
PA	AUGUSTO CORREA	1500909	6.983,58	8.481,21	22.123.224,20	61,07%
PE	PAUDALHO	2610608	6.983,73	8.481,21	15.229.337,14	57,40%
PE	VERTENTE DO LERIO	2616183	6.985,34	8.481,21	3.094.703,50	49,12%
PI	SAO JOSE DO DIVINO	2210052	6.986,71	8.481,21	1.927.074,13	51,33%
PA	LIMOEIRO DO AJURU	1504000	6.988,58	8.481,21	12.818.298,97	52,78%
AM	GUAJARA	1301654	6.991,28	8.481,21	4.586.413,88	55,69%
MG	SAO JOAO DO MANHUACU	3162559	6.991,34	8.481,21	3.589.794,52	49,70%
PE	SANTA CRUZ DA BAIXA VERDE	2612471	6.995,23	8.481,21	3.715.931,34	48,88%
MA	BOM JESUS DAS SELVAS	2102036	6.998,81	8.481,21	13.936.773,27	55,01%
CE	PARAMBU	2310308	7.003,47	8.481,21	10.224.485,85	49,43%
PI	NAZARIA	2206720	7.004,14	8.481,21	3.959.121,83	52,50%
CE	JUOCA DE JERICOCOARA	2307254	7.004,52	8.481,21	11.044.849,72	46,62%
CE	CRATEUS	2304103	7.005,17	8.481,21	23.864.969,13	46,56%
AM	APUI	1300144	7.006,24	8.481,21	4.408.842,11	56,28%
PE	SERRITA	2614006	7.006,26	8.481,21	6.900.142,78	49,95%
PE	BONITO	2602308	7.006,28	8.481,21	10.701.582,15	58,31%
PB	PEDRA LAVRADA	2511103	7.006,33	8.481,21	2.909.340,98	38,05%
MA	SATUBINHA	2111722	7.006,86	8.481,21	7.119.668,71	53,82%
MA	BURITI	2102200	7.008,38	8.481,21	17.560.552,28	44,91%
PE	BUIQUE	2602803	7.009,78	8.481,21	15.944.949,18	57,93%
BA	VARZEDO	2933174	7.010,15	8.481,21	2.964.082,35	50,45%
PB	DESTERRO	2505402	7.010,68	8.481,21	2.332.470,68	51,46%
PB	IMACULADA	2506707	7.013,68	8.481,21	3.328.209,30	52,49%
CE	GUAIUBA	2304954	7.015,03	8.481,21	8.631.226,11	44,13%
SE	UMBAUBA	2807600	7.015,10	8.481,21	8.029.802,51	47,34%
CE	CARIUS	2303303	7.018,22	8.481,21	5.629.844,62	48,32%
PI	LAGOA ALEGRE	2205557	7.018,25	8.481,21	4.168.529,10	51,53%
BA	BOA VISTA DO TUPIM	2903805	7.020,41	8.481,21	6.721.663,52	58,77%
BA	CANDEAL	2906402	7.020,58	8.481,21	2.463.377,27	48,26%
RN	SAO PEDRO	2412708	7.021,24	8.481,21	1.750.870,33	32,78%
PE	BREJINHO	2602506	7.021,32	8.481,21	2.834.549,89	51,73%

DOCUMENTO ASSINADO DIGITALMENTE - PROTOCOLO:49930/2024 - 10/10/2024 - 13:22 - U4DN-10UM-K904-5337





TO	BURITI DO TOCANTINS	1703800	7.021,52	8.481,21	2.981.098,51	42,02%
PE	CONDADO	2604601	7.021,92	8.481,21	6.708.531,69	54,67%
BA	FEIRA DA MATA	2910776	7.022,68	8.481,21	1.873.144,54	52,50%
PB	JOCA CLAUDINO	2513653	7.023,66	8.481,21	1.843.476,72	32,59%
PA	MOJUI DOS CAMPOS	1504752	7.023,70	8.481,21	8.272.693,69	61,24%
CE	SANTA QUITERIA	2312205	7.024,06	8.481,21	14.504.943,63	45,21%
BA	CHORROCHO	2907707	7.025,48	8.481,21	4.519.948,43	47,93%
PA	REDENCAO	1506138	7.025,78	8.481,21	27.470.988,50	53,31%
PA	MONTE ALEGRE	1504802	7.026,16	8.481,21	26.232.239,04	57,54%
CE	PIRES FERREIRA	2310951	7.027,03	8.481,21	3.388.235,93	40,60%
CE	SANTANA DO CARIRI	2312106	7.030,63	8.481,21	6.012.007,91	45,18%
RN	LAJES PINTADAS	2406809	7.030,80	8.481,21	2.229.122,85	40,85%
PE	AFOGADOS DA INGAZEIRA	2600104	7.030,87	8.481,21	11.887.983,21	53,68%
CE	JAGUARIBE	2306900	7.031,40	8.481,21	13.829.659,48	47,09%
PB	SAO JOSE DE PIRANHAS	2514503	7.035,08	8.481,21	7.077.342,48	53,41%
PB	BELEM DO BREJO DO CRUZ	2502003	7.035,41	8.481,21	2.746.772,24	44,42%
MA	BURITICUPU	2102325	7.036,44	8.481,21	25.814.320,09	47,17%
PB	VISTA SERRANA	2505501	7.041,00	8.481,21	1.402.153,53	57,08%
AM	NHAMUNDA	1303007	7.041,19	8.481,21	6.743.670,06	55,96%
PI	OEIRAS	2207009	7.042,02	8.481,21	11.109.850,92	44,52%
MA	AXIXA	2101103	7.042,11	8.481,21	4.736.619,32	54,80%
CE	MILAGRES	2308302	7.042,81	8.481,21	8.022.921,67	50,67%
PE	JUCATI	2608255	7.042,97	8.481,21	4.544.094,41	53,16%
ES	IRUPI	3202652	7.043,30	8.481,21	3.430.768,47	46,96%
PI	SANTA CRUZ DOS MILAGRES	2209153	7.044,51	8.481,21	1.387.189,63	53,21%
BA	SANTO ESTEVAO	2928802	7.044,75	8.481,21	16.342.413,40	53,95%
CE	BREJO SANTO	2302503	7.045,76	8.481,21	22.127.423,36	41,07%
TO	TOCANTINOPOLIS	1721208	7.046,04	8.481,21	5.596.102,54	52,42%
PA	CAPITAO POCO	1502301	7.046,05	8.481,21	15.923.079,74	55,82%
AM	EIRUNEPE	1301407	7.047,05	8.481,21	11.792.690,82	56,35%
CE	GROAIRAS	2304905	7.050,94	8.481,21	4.038.644,84	44,54%
MA	PINHEIRO	2108603	7.051,14	8.481,21	28.319.098,55	52,11%
MA	BOM LUGAR	2102077	7.052,42	8.481,21	5.085.593,66	43,56%
PA	NOVA ESPERANCA DO PIRIA	1504950	7.052,52	8.481,21	9.305.365,23	55,30%
PA	CASTANHAL	1502400	7.053,22	8.481,21	45.764.579,35	59,22%
MA	ARAME	2100956	7.053,54	8.481,21	10.009.555,11	54,47%
MA	GRACA ARANHA	2104701	7.054,22	8.481,21	2.413.101,06	49,69%
PE	SAO JOSE DA COROA GRANDE	2613404	7.055,46	8.481,21	6.589.128,06	52,45%
PI	LAGOA DO SÍTIO	2205599	7.055,86	8.481,21	1.652.161,63	53,29%
PB	PITIMBU	2511905	7.056,11	8.481,21	6.862.575,91	50,43%
PA	BELTERRA	1501451	7.059,24	8.481,21	7.385.914,62	61,24%
CE	MORAUJO	2308807	7.059,87	8.481,21	3.240.313,30	42,84%
PE	SAO JOSE DO BELMONTE	2613503	7.059,87	8.481,21	9.016.614,46	57,28%
BA	IBOTIRAMA	2913200	7.060,66	8.481,21	9.571.196,16	50,66%
AL	DELMIRO GOUVEIA	2702405	7.061,10	8.481,21	17.216.214,64	54,70%
BA	SANTANOPODIS	2928307	7.061,67	8.481,21	3.131.989,05	52,82%
PB	ITABAIANA	2506905	7.061,92	8.481,21	4.090.733,87	51,24%
BA	UBAITABA	2932200	7.062,38	8.481,21	6.487.261,17	49,99%
AL	PASSO DE CAMARAGIBE	2706505	7.063,55	8.481,21	5.885.245,80	47,58%
AL	CAJUEIRO	2701308	7.064,39	8.481,21	8.220.347,92	43,37%
RN	JARDIM DE PIRANHAS	2405603	7.064,92	8.481,21	3.802.004,10	49,07%
PA	SAO GERALDO DO ARAGUAIA	1507458	7.065,32	8.481,21	10.092.081,86	50,94%
PB	SOLEDADE	2516102	7.066,41	8.481,21	4.582.905,75	46,64%
PB	SAO SEBASTIAO DE LAGOA DE ROCA	2515104	7.068,59	8.481,21	2.832.495,16	53,90%
BA	URUCUCA	2932705	7.068,78	8.481,21	7.633.240,25	55,36%
BA	AURELINO LEAL	2902401	7.070,33	8.481,21	5.436.458,71	47,37%
MG	ANGELANDIA	3102852	7.070,83	8.481,21	1.731.961,50	46,08%
CE	IPUEIRAS	2305902	7.072,25	8.481,21	13.368.220,72	48,46%
BA	GLORIA	2911402	7.073,80	8.481,21	5.254.985,37	48,09%
AL	BARRA DE SANTO ANTONIO	2700508	7.075,06	8.481,21	6.543.793,92	51,59%
BA	ITACARE	2914901	7.076,68	8.481,21	10.562.944,69	51,83%
BA	BARRA DO CHOCA	2902906	7.077,63	8.481,21	13.291.402,11	53,62%
BA	BARRA DA ESTIVA	2902807	7.078,36	8.481,21	7.150.428,76	56,46%
AL	SAO JOSE DA TAPERA	2708402	7.079,94	8.481,21	13.925.357,00	47,91%
BA	VALENCA	2932903	7.081,01	8.481,21	24.882.022,53	47,53%
CE	MORRINHOS	2308906	7.081,80	8.481,21	7.384.725,91	47,32%
MA	TIMBIRAS	2112100	7.084,73	8.481,21	10.753.085,76	52,61%
RN	SAO BENTO DO TRAIRI	2411700	7.084,79	8.481,21	1.239.375,42	51,59%
BA	MEDEIROS NETO	2921104	7.084,80	8.481,21	6.817.289,60	57,13%
BA	MACAJUBA	2919603	7.084,86	8.481,21	4.995.047,19	51,18%
PE	BELEM DO SAO FRANCISCO	2601607	7.086,09	8.481,21	4.485.380,24	52,63%
BA	SEABRA	2929909	7.086,48	8.481,21	13.602.844,90	52,66%
AL	JAPARATINGA	2703601	7.086,96	8.481,21	3.974.489,14	49,85%
MA	GOVERNADOR NEWTON BELLO	2104651	7.087,49	8.481,21	5.554.029,25	37,70%
PE	SAO BENTO DO UNA	2613008	7.087,97	8.481,21	14.871.620,15	57,38%
BA	POCOES	2925105	7.092,01	8.481,21	14.763.623,04	55,42%
PE	IBIMIRIM	2606606	7.093,49	8.481,21	6.149.731,11	54,39%
PA	SANTA IZABEL DO PARA	1506500	7.093,92	8.481,21	19.982.827,25	57,35%
PE	BELEM DE MARIA	2601508	7.094,28	8.481,21	3.656.416,35	50,82%
BA	SERRA DO RAMALHO	2930154	7.096,38	8.481,21	14.250.012,55	51,57%
BA	IBITIARA	2913002	7.097,13	8.481,21	4.109.867,09	55,41%
BA	BARRA	2902708	7.097,50	8.481,21	19.533.937,59	56,25%
CE	NOVA OLINDA	2309201	7.098,28	8.481,21	4.896.107,83	53,14%
BA	BELO CAMPO	2903508	7.099,48	8.481,21	5.863.989,67	54,11%

DOCUMENTO ASSINADO DIGITALMENTE - PROTOCOLO:49930/2024 - 10/10/2024 - 13:22 - U4DN-10UM-K904-5337





BA	GOVERNADOR MANGABEIRA	2911600	7.099,78	8.481,21	7.247.304,14	49,37%
BA	UNA	2932507	7.100,32	8.481,21	8.348.292,93	55,30%
CE	CAUCAIA	2303709	7.100,98	8.481,21	101.617.189,29	49,14%
AL	PIRANHAS	2707107	7.101,20	8.481,21	8.469.758,09	53,80%
PB	ASSUNCAO	2501351	7.101,63	8.481,21	1.831.668,64	46,29%
RN	JOSE DA PENHA	2406007	7.102,60	8.481,21	1.698.531,46	49,18%
AL	CHA PRETA	2701902	7.103,10	8.481,21	2.626.561,23	34,47%
RN	RIO DO FOGO	2408953	7.103,31	8.481,21	4.076.203,39	49,96%
PA	TAILANDIA	1507953	7.103,66	8.481,21	28.939.074,72	57,16%
PR	SAO CARLOS DO IVAI	4124608	7.105,40	8.481,21	1.610.114,70	39,87%
GO	SAO JOAO DALIANCA	5220009	7.108,42	8.481,21	3.359.391,72	55,15%
RN	JANUARIO CICCO	2405306	7.111,78	8.481,21	2.894.547,62	47,90%
BA	ITAQUARA	2916708	7.112,70	8.481,21	2.305.052,14	51,35%
CE	ICO	2305407	7.112,75	8.481,21	19.908.686,17	48,58%
CE	MORADA NOVA	2308708	7.115,06	8.481,21	17.717.778,63	51,38%
PA	BAGRE	1501105	7.115,17	8.481,21	10.608.598,37	64,41%
CE	BANABUIU	2301851	7.118,76	8.481,21	6.692.640,64	52,19%
MA	CAROLINA	2102804	7.119,58	8.481,21	10.799.091,90	58,08%
PB	PEDRO REGIS	2512721	7.119,63	8.481,21	1.884.918,14	53,22%
BA	SANTA TERESINHA	2928505	7.121,00	8.481,21	3.545.846,82	43,41%
PA	ULIANOPOLIS	1508126	7.121,81	8.481,21	11.059.684,23	53,08%
MA	CAJAPIO	2102408	7.122,73	8.481,21	3.569.450,64	56,33%
PA	OEIRAS DO PARA	1505205	7.125,30	8.481,21	17.283.517,22	58,05%
AL	MATRIZ DE CAMARAGIBE	2705101	7.127,44	8.481,21	9.341.147,70	47,16%
MG	COQUEIRAL	3118700	7.128,38	8.481,21	1.241.474,37	49,03%
PA	TRACUATEUA	1508035	7.128,53	8.481,21	10.754.283,87	61,57%
PA	AURORA DO PARA	1500958	7.129,33	8.481,21	9.552.663,36	57,93%
BA	CARINHANHA	2907103	7.131,12	8.481,21	9.570.406,39	59,21%
BA	RIO REAL	2927002	7.132,23	8.481,21	11.205.997,16	46,01%
BA	BROTAS DE MACAUBAS	2904506	7.132,75	8.481,21	3.726.463,26	54,56%
CE	PACUJA	2309904	7.132,84	8.481,21	2.910.793,74	48,89%
PE	FLORESTA	2605707	7.133,30	8.481,21	8.236.213,01	45,44%
AL	ESTRELA DE ALAGOAS	2702553	7.133,89	8.481,21	5.838.024,90	42,74%
SE	CARIRA	2801405	7.136,12	8.481,21	6.596.504,80	44,15%
MA	ALCANTARA	2100204	7.137,57	8.481,21	7.033.378,29	52,32%
PE	TAQUARITINGA DO NORTE	2615003	7.138,43	8.481,21	6.473.995,42	48,99%
PI	LAGOINHA DO PIAUI	2205540	7.139,31	8.481,21	1.028.834,33	54,16%
CE	PARACURU	2310209	7.139,76	8.481,21	13.011.522,69	53,90%
AL	JUNQUEIRO	2704005	7.139,83	8.481,21	9.247.617,62	47,14%
BA	IBIRATAIA	2912905	7.140,14	8.481,21	6.145.067,35	55,52%
PE	VERTENTES	2616209	7.140,30	8.481,21	5.186.821,83	50,64%
AM	CAREIRO DA VARZEA	1301159	7.140,32	8.481,21	6.131.181,86	55,63%
AL	MAJOR ISIDORO	2704401	7.140,41	8.481,21	8.830.307,29	35,54%
PI	GUADALUPE	2204501	7.140,62	8.481,21	3.835.316,31	45,86%
MA	SAO DOMINGOS DO MARANHAO	2110708	7.141,05	8.481,21	12.581.630,12	49,41%
PI	DOM EXPEDITO LOPES	2203404	7.142,73	8.481,21	1.858.721,60	54,00%
MA	COELHO NETO	2103406	7.142,85	8.481,21	18.545.612,75	48,55%
PI	COCAL DOS ALVES	2202729	7.144,05	8.481,21	2.060.026,78	53,78%
BA	UBATA	2932309	7.145,03	8.481,21	5.625.892,55	50,11%
PA	CAMETA	1502103	7.146,06	8.481,21	52.966.793,03	55,92%
PB	BARRA DE SANTA ROSA	2501609	7.146,58	8.481,21	3.872.938,30	51,39%
PA	ANANINDEUA	1500800	7.148,51	8.481,21	66.211.763,16	59,37%
PA	CACHOEIRA DO PIRIA	1501956	7.149,58	8.481,21	8.538.098,84	57,58%
PA	ANAPU	1500859	7.149,68	8.481,21	12.918.483,34	60,19%
BA	CRAVOLANDIA	2909505	7.149,73	8.481,21	1.689.451,08	46,36%
RN	SAO MIGUEL	2412500	7.149,76	8.481,21	6.778.383,61	44,64%
PB	SANTA HELENA	2513307	7.150,14	8.481,21	2.008.175,36	48,79%
MA	BEQUIMAO	2101905	7.150,31	8.481,21	5.387.770,08	60,26%
PA	IGARAPE-MIRI	1503309	7.150,72	8.481,21	26.427.240,31	57,85%
PI	GILBUES	2204402	7.151,78	8.481,21	4.352.693,27	56,27%
BA	POTIRAGUA	2925402	7.152,57	8.481,21	3.070.625,43	48,49%
PI	PIMENTEIRAS	2208106	7.152,60	8.481,21	2.866.155,85	48,86%
RN	LAGOA DANTA	2406205	7.152,60	8.481,21	1.877.248,30	39,92%
PI	LAGOA DO PIAUI	2205581	7.152,70	8.481,21	1.689.614,95	44,16%
AM	ITAPIRANGA	1302009	7.154,33	8.481,21	3.001.299,52	54,12%
RN	UMARIZAL	2414506	7.154,65	8.481,21	1.552.950,15	42,12%
BA	LICINIO DE ALMEIDA	2919405	7.154,98	8.481,21	3.347.596,27	42,76%
AL	VICOSA	2709400	7.155,41	8.481,21	7.920.352,93	52,62%
MA	SAO JOAO DO SOTER	2111078	7.157,70	8.481,21	7.895.046,90	46,87%
RN	MONTE ALEGRE	2407807	7.159,07	8.481,21	8.213.439,83	45,92%
BA	BARRA DO MENDES	2903003	7.159,17	8.481,21	4.099.863,55	57,19%
AL	FLEXEIRAS	2702801	7.159,22	8.481,21	4.561.900,00	52,72%
PE	SERRA TALHADA	2613909	7.160,36	8.481,21	20.253.043,26	52,80%
BA	SANTA BRIGIDA	2927606	7.160,38	8.481,21	4.778.138,84	55,75%
PI	SANTO ANTONIO DE LISBOA	2209401	7.161,50	8.481,21	1.269.877,84	51,63%
RN	SANTA CRUZ	2411205	7.161,61	8.481,21	6.788.278,14	52,50%
CE	MUCAMBO	2309003	7.162,98	8.481,21	4.803.246,31	46,41%
MS	DEODAPOLIS	5003454	7.163,35	8.481,21	2.328.635,24	53,50%
CE	HORIZONTE	2305233	7.164,86	8.481,21	22.339.707,44	54,29%
MA	OLINDA NOVA DO MARANHAO	2107456	7.165,63	8.481,21	4.982.542,55	48,41%
PB	DONA INES	2505709	7.167,34	8.481,21	3.498.285,78	52,45%
PE	ARCOVERDE	2601201	7.167,48	8.481,21	12.263.971,39	52,86%
PE	TACAIMBO	2614709	7.167,81	8.481,21	2.929.146,63	50,76%
CE	OROS	2309508	7.168,61	8.481,21	6.440.341,27	50,85%
PE	GARANHUNS	2606002	7.168,78	8.481,21	28.588.348,21	54,55%
PI	INHUMA	2204709	7.169,20	8.481,21	3.216.930,92	49,43%
PI	CASTELO DO PIAUI	2202604	7.169,76	8.481,21	6.216.731,52	48,60%
PB	PATOS	2510808	7.170,01	8.481,21	17.953.408,71	49,34%
PA	NOVA TIMBOTEUA	1505007	7.170,84	8.481,21	3.973.279,23	59,83%
MA	PASSAGEM FRANCA	2107902	7.172,76	8.481,21	6.272.493,65	48,00%
PE	GLORIA DO GOITA	2606101	7.172,84	8.481,21	6.707.625,70	54,58%
PB	SANTA CECILIA	2513158	7.173,41	8.481,21	2.337.409,73	44,29%
BA	RETIROLANDIA	2926103	7.173,83	8.481,21	3.905.242,34	43,09%
BA	ITAMARAJU	2915601	7.174,88	8.481,21	16.984.229,93	54,38%
PB	MONTADAS	2509503	7.175,00	8.481,21	1.855.940,10	54,60%
BA	MORRO DO CHAPEU	2921708	7.175,78	8.481,21	11.291.459,15	50,50%
BA	PAU BRASIL	2923902	7.179,03	8.481,21	2.588.598,39	55,62%
AL	PARIPUEIRA	2706448	7.180,68	8.481,21	5.108.475,73	53,11%
BA	COCOS	2908101	7.180,82	8.481,21	5.902.356,46	54,95%
PB	RIO TINTO	2512903	7.181,19	8.481,21	5.600.136,09	50,33%
PA	BREJO GRANDE DO ARAGUAIA	1501758	7.181,76	8.481,21	3.376.091,12	52,87%
CE	ITAREMA	2306553	7.182,42	8.481,21	12.530.342,16	50,37%
PE	SOLIDAO	2614402	7.183,62	8.481,21	2.079.335,83	49,30%
MG	NOVA BELEM	3144672	7.184,11	8.481,21	1.006.893,71	32,20%
BA	PLANALTINO	2924900	7.185,52	8.481,21	2.868.679,28	50,02%

DOCUMENTO ASSINADO DIGITALMENTE - PROTOCOLO:49930/2024 - 10/10/2024 - 13:22 - U4DN-10UM-K904-5337





CE	ALCANTARAS	2300507	7.187,20	8.481,21	3.447.617,30	49,75%
PA	JACUNDA	1503804	7.188,79	8.481,21	13.188.100,78	49,19%
CE	BEBERIBE	2302206	7.189,29	8.481,21	16.483.016,85	51,86%
PA	SANTA LUZIA DO PARA	1506559	7.193,31	8.481,21	7.283.768,84	60,08%
BA	MUQUEM DE SAO FRANCISCO	2922250	7.193,53	8.481,21	4.889.923,31	48,28%
BA	MARACAS	2920502	7.194,70	8.481,21	8.060.667,78	51,29%
CE	IGUATU	2305506	7.198,26	8.481,21	21.824.994,90	48,01%
PB	INGA	2506806	7.198,92	8.481,21	5.014.656,00	51,43%
RN	MONTANHAS	2407708	7.199,12	8.481,21	3.087.663,01	50,35%
PA	ITAITUBA	1503606	7.199,90	8.481,21	42.605.028,57	53,62%
PA	CACHOEIRA DO ARARI	1502004	7.200,22	8.481,21	6.484.624,55	58,88%
SE	MALHADA DOS BOIS	2803807	7.201,72	8.481,21	1.579.345,61	52,02%
AL	MARAGOGI	2704500	7.202,57	8.481,21	11.814.274,38	54,72%
PE	MACHADOS	2609105	7.203,00	8.481,21	3.268.501,30	50,46%
CE	CARRIACU	2303204	7.203,08	8.481,21	8.207.490,08	50,95%
RN	TANGARA	2414001	7.205,02	8.481,21	3.482.165,36	54,97%
BA	LAJE	2918803	7.207,28	8.481,21	7.508.038,16	47,11%
CE	UBAJARA	2313609	7.207,30	8.481,21	11.681.070,54	50,23%
BA	CONDE	2908606	7.207,63	8.481,21	8.615.257,47	53,71%
ES	PEDRO CANARIO	3204054	7.208,23	8.481,21	4.975.604,69	50,20%
PA	BREU BRANCO	1501782	7.209,61	8.481,21	15.572.152,51	52,70%
RN	CEARA MIRIM	2402600	7.209,67	8.481,21	17.290.492,59	54,83%
SE	SANTO AMARO DAS BROTAS	2806602	7.209,92	8.481,21	3.106.608,21	52,99%
BA	MATINA	2921054	7.210,09	8.481,21	3.444.470,67	58,95%
BA	PRADO	2925501	7.210,10	8.481,21	9.839.442,39	53,88%
PE	PESQUEIRA	2610905	7.210,10	8.481,21	15.437.926,81	45,94%
PA	SAO DOMINGOS DO CAPIM	1507201	7.210,21	8.481,21	13.001.711,91	52,36%
PA	GARRAFAO DO NORTE	1503077	7.210,49	8.481,21	10.121.358,27	56,15%
PA	BUJARU	1501907	7.211,15	8.481,21	11.575.769,98	52,74%
PI	HUGO NAPOLEAO	2204600	7.213,56	8.481,21	1.154.293,76	50,45%
PE	CATENDE	2604205	7.213,96	8.481,21	6.891.644,84	57,54%
BA	MACAUBAS	2919801	7.214,05	8.481,21	11.011.619,13	46,98%
MA	LAGOA DO MATO	2105922	7.214,28	8.481,21	3.479.491,63	51,83%
PB	SAO JOSE DO BREJO DO CRUZ	2514651	7.214,60	8.481,21	1.086.100,64	33,05%
PE	SAO CAITANO	2613107	7.218,31	8.481,21	7.767.539,97	57,80%
PE	CAETES	2603207	7.219,40	8.481,21	7.752.925,41	59,40%
CE	BARRO	2302008	7.219,56	8.481,21	4.801.989,25	49,16%
BA	DOM BASILIO	2910107	7.220,95	8.481,21	3.433.383,55	50,12%
MA	SAO JOAO BATISTA	2111003	7.222,17	8.481,21	6.545.914,42	51,02%
BA	RODELAS	2927101	7.222,24	8.481,21	3.223.753,86	53,46%
RN	CORONEL EZEQUIEL	2402808	7.223,14	8.481,21	1.312.260,24	48,95%
PE	CARUARU	2604106	7.224,34	8.481,21	75.783.924,21	52,60%
BA	ITIRUCU	2916906	7.225,38	8.481,21	2.679.296,58	48,43%
RN	RIACHUELO	2410900	7.225,68	8.481,21	2.097.485,39	55,23%
PI	AMARANTE	2200509	7.225,74	8.481,21	6.542.451,07	48,22%
ES	JERONIMO MONTEIRO	3203106	7.228,61	8.481,21	2.543.802,97	47,68%
BA	BONINAL	2904001	7.229,60	8.481,21	3.762.785,95	53,15%
CE	LIMOEIRO DO NORTE	2307601	7.230,15	8.481,21	13.133.887,59	48,69%
BA	OLINDINA	2923100	7.231,04	8.481,21	7.122.374,40	56,16%
PE	CALUMBI	2603405	7.231,82	8.481,21	1.942.228,03	50,64%
PE	IGARASSU	2606804	7.231,86	8.481,21	22.205.747,57	57,75%
PB	NOVA FLORESTA	2510105	7.232,64	8.481,21	2.246.250,09	54,20%
PE	CANHOTINHO	2603702	7.233,20	8.481,21	6.444.995,45	53,61%
PI	ISAIAS COELHO	2204907	7.233,88	8.481,21	2.471.430,04	54,83%
AL	ATALAIA	2700409	7.237,42	8.481,21	14.868.329,48	48,81%
CE	CHOROZINHO	2303956	7.239,01	8.481,21	6.685.197,48	43,07%
PB	ARARUNA	2501005	7.240,54	8.481,21	5.502.624,63	53,14%
PB	DAMIAO	2505352	7.240,61	8.481,21	1.668.368,73	48,71%
CE	REDENCAO	2311603	7.241,11	8.481,21	8.076.747,65	51,48%
PE	OROBO	2609709	7.243,02	8.481,21	6.516.277,39	43,88%
RN	JARDIM DE ANGICOS	2405504	7.244,06	8.481,21	1.015.845,24	51,11%
MG	VARIAO DE MINAS	3170750	7.247,10	8.481,21	1.687.789,90	52,32%
SE	CANHOBA	2801108	7.247,16	8.481,21	1.513.169,31	40,89%
CE	SAO BENEDITO	2312304	7.248,81	8.481,21	15.274.152,27	49,76%
RN	BARAUNA	2401453	7.250,23	8.481,21	6.714.540,95	54,11%
PB	GUARABIRA	2506301	7.251,33	8.481,21	9.735.405,86	51,21%
CE	PALMACIA	2310100	7.251,44	8.481,21	2.986.675,17	49,81%
PE	ARACOIABA	2601052	7.252,16	8.481,21	5.524.782,99	55,11%
CE	IRACEMA	2306009	7.252,28	8.481,21	3.982.771,96	46,65%
PA	CURUA	1502855	7.256,06	8.481,21	5.219.626,27	56,69%
RN	SERRA NEGRA DO NORTE	2413409	7.256,79	8.481,21	1.547.586,96	52,78%
PB	FAGUNDES	2506103	7.257,55	8.481,21	2.745.524,04	50,74%
PA	MARAPANIM	1504406	7.258,26	8.481,21	7.810.035,74	57,36%
PE	FEIRA NOVA	2605400	7.258,50	8.481,21	4.736.187,04	54,65%
PI	VALENCA DO PIAUI	2211308	7.259,12	8.481,21	4.564.809,55	50,60%
PA	XINGUARA	1508407	7.259,14	8.481,21	14.455.511,48	51,67%
MG	SANTANA DO MANHUACU	3158904	7.259,35	8.481,21	1.509.445,30	52,42%
BA	RIO DE CONTAS	2926707	7.259,55	8.481,21	2.872.725,90	55,74%
PE	SAO JOAO	2613206	7.260,04	8.481,21	6.487.067,21	51,46%
BA	ANAGE	2901205	7.261,64	8.481,21	5.448.171,87	57,37%
BA	CRISTOPOLIS	2909703	7.261,95	8.481,21	3.729.364,26	55,89%
PI	PICOS	2208007	7.262,58	8.481,21	12.887.176,85	50,72%
PA	RUROPOLIS	1506195	7.263,40	8.481,21	9.398.657,97	55,16%
BA	MARAGOGIPE	2920601	7.263,51	8.481,21	10.463.560,13	45,11%
ES	ATILIO VIVACQUA	3200706	7.263,81	8.481,21	3.490.151,51	39,51%
BA	MASCOTE	2920908	7.266,22	8.481,21	3.939.068,32	52,58%
AL	FEIRA GRANDE	2702603	7.267,79	8.481,21	7.788.598,29	49,99%
PI	CALDEIRAO GRANDE DO PIAUI	2202091	7.268,08	8.481,21	1.880.110,05	39,34%
RN	ALEXANDRIA	2400505	7.268,38	8.481,21	2.647.508,50	47,51%
AL	MESSIAS	2705200	7.271,82	8.481,21	5.482.098,54	48,28%
MG	NOVA SERRANA	3145208	7.272,06	8.481,21	26.762.477,48	44,85%
CE	ITAPIUNA	2306504	7.274,63	8.481,21	4.913.299,78	47,63%
PE	XEXEU	2616506	7.275,26	8.481,21	4.751.003,02	50,39%
MA	ICATU	2105104	7.275,36	8.481,21	8.834.832,23	53,22%
PE	PALMARES	2610004	7.276,99	8.481,21	10.498.427,87	53,20%
PA	OBIDOS	1505106	7.278,14	8.481,21	17.814.226,56	59,53%
BA	PARATINGA	2923704	7.279,27	8.481,21	9.243.858,40	54,42%
BA	INHAMBUPE	2913705	7.279,48	8.481,21	10.295.054,91	54,46%
CE	SENADOR POMPEU	2312700	7.280,59	8.481,21	4.898.753,91	50,15%
BA	NOVA VICOSA	2923001	7.282,17	8.481,21	11.745.864,36	53,24%
PE	SANHARO	2612406	7.282,73	8.481,21	4.796.191,07	47,22%
PB	SERRA DA RAIZ	2515609	7.283,56	8.481,21	1.187.797,25	32,52%
BA	BUERAREMA	2904704	7.285,67	8.481,21	3.744.554,48	56,56%
SE	NOSSA SENHORA DAS DORES	2804607	7.286,83	8.481,21	6.614.591,82	53,71%
MA	ALTO ALEGRE DO MARANHAO	2100436	7.287,09	8.481,21	8.593.512,73	50,45%
CE	UMARI	2313708	7.287,43	8.481,21	1.748.000,26	45,39%

DOCUMENTO ASSINADO DIGITALMENTE - PROTOCOLO:49930/2024 - 10/10/2024 - 13:22 - U4DN-10UM-K904-5337





AL	FELIZ DESERTO	2702702	7.287,95	8.481,21	1.722.505,10	39,35%
CE	APUIARES	2300903	7.288,12	8.481,21	3.444.034,12	44,82%
SE	MALHADOR	2803906	7.288,70	8.481,21	3.118.666,00	47,51%
PA	ALTAMIRA	1500602	7.289,31	8.481,21	37.179.651,30	56,93%
PA	SANTA BARBARA DO PARA	1506351	7.289,65	8.481,21	4.423.595,69	54,71%
RN	BOM JESUS	2401701	7.289,70	8.481,21	2.690.536,60	40,75%
BA	NOVA SOURE	2922904	7.290,74	8.481,21	6.850.451,84	57,53%
AL	CORURIFE	2702306	7.291,05	8.481,21	20.441.260,06	42,87%
BA	ARATACA	2902252	7.292,24	8.481,21	2.646.123,75	54,93%
MG	MOEMA	3142403	7.292,44	8.481,21	1.220.910,17	47,45%
BA	ITAJU DO COLONIA	2915403	7.292,98	8.481,21	2.163.195,95	51,15%
RN	TAIPU	2413904	7.293,89	8.481,21	2.443.856,12	56,24%
PE	CAMOCIM DE SAO FELIX	2603504	7.293,95	8.481,21	3.631.110,97	51,54%
PB	SANTA RITA	2513703	7.294,41	8.481,21	20.719.463,58	57,17%
BA	MIGUEL CALMON	2921203	7.294,73	8.481,21	6.340.750,84	51,73%
BA	CANDIDO SALES	2906709	7.295,07	8.481,21	7.965.278,58	53,41%
AL	PALMEIRA DOS INDIOS	2706307	7.296,38	8.481,21	17.303.010,24	45,92%
SC	RIO DOS CEDROS	4214706	7.298,90	8.481,21	2.641.289,98	42,88%
PE	GAMELEIRA	2605905	7.299,40	8.481,21	4.789.363,53	51,87%
BA	CASA NOVA	2907202	7.300,06	8.481,21	18.046.665,65	57,62%
RN	LAGOA SALGADA	2406601	7.300,29	8.481,21	2.249.735,01	52,05%
PA	ABEL FIGUEIREDO	1500131	7.300,86	8.481,21	2.151.276,37	54,82%
RN	JACANA	2405009	7.301,48	8.481,21	1.681.493,69	47,95%
PE	BEZERROS	2601904	7.302,58	8.481,21	9.419.039,73	51,83%
CE	MARACANAU	2307650	7.302,66	8.481,21	62.124.184,30	50,21%
MG	FREI INOCENCIO	3126901	7.303,29	8.481,21	1.318.146,75	51,32%
BA	BREJOES	2904308	7.304,52	8.481,21	4.055.713,62	51,17%
BA	JAGUAQUARA	2917607	7.306,19	8.481,21	12.273.307,45	54,54%
RN	CAMPO REDONDO	2402105	7.307,06	8.481,21	3.574.204,53	39,48%
PA	PALESTINA DO PARA	1505494	7.307,62	8.481,21	2.251.286,91	47,39%
PB	SAO BENTINHO	2513927	7.307,92	8.481,21	1.308.138,38	35,35%
TO	AUGUSTINOPOLIS	1702554	7.308,69	8.481,21	3.645.493,13	50,13%
PI	BOQUEIRO DO PIAUI	2201945	7.309,61	8.481,21	2.053.437,84	44,92%
PA	MEDICILANDIA	1504455	7.311,09	8.481,21	8.575.295,83	59,21%
BA	RIACHAO DO JACUIPE	2926301	7.311,33	8.481,21	6.091.130,62	56,42%
RN	RIACHO DE SANTANA	2410801	7.311,93	8.481,21	1.018.909,90	52,79%
MA	MIRANDA DO NORTE	2106755	7.312,32	8.481,21	6.725.002,39	49,38%
SC	IMARUI	4207205	7.313,14	8.481,21	2.295.132,70	47,68%
PA	AFUA	1500305	7.314,16	8.481,21	18.382.538,42	63,11%
MA	SAO DOMINGOS DO AZEITAO	2110658	7.314,46	8.481,21	2.474.153,10	54,21%
PE	CACHOEIRINHA	2603108	7.315,02	8.481,21	3.271.202,31	55,23%
PE	VERDEJANTE	2616100	7.317,57	8.481,21	2.642.237,64	45,58%
MA	NOVA OLINDA DO MARANHAO	2107357	7.317,87	8.481,21	7.604.896,94	44,58%
PB	MAMANGUAPE	2508901	7.318,96	8.481,21	7.976.611,53	60,01%
CE	CAMPOS SALES	2302701	7.319,13	8.481,21	5.893.705,66	46,46%
PE	AGRESTINA	2600302	7.319,32	8.481,21	5.414.714,43	48,71%
MA	ANAPURUS	2100808	7.319,72	8.481,21	6.344.505,55	51,41%
AL	SANTA LUZIA DO NORTE	2707909	7.320,05	8.481,21	2.373.998,47	32,53%
PI	OLHO DAGUA DO PIAUI	2207108	7.320,16	8.481,21	1.007.079,67	44,33%
PE	JOAO ALFREDO	2608107	7.320,58	8.481,21	6.109.951,92	49,86%
AM	ITACOATIARA	1301902	7.321,04	8.481,21	24.665.207,50	60,09%
PE	BARREIROS	2601409	7.322,34	8.481,21	9.501.185,63	57,94%
MA	PACO DO LUMIAR	2107506	7.322,67	8.481,21	32.339.454,13	50,39%
RN	GOIANINHA	2404200	7.323,05	8.481,21	9.243.171,21	44,56%
AL	MARECHAL DEODORO	2704708	7.325,37	8.481,21	17.894.019,51	53,08%
PB	PICUI	2511400	7.325,83	8.481,21	4.845.480,89	46,00%

PB	CAMALAU	2503902	7.326,80	8.481,21	1.726.388,95	48,69%
PB	SALGADO DE SAO FELIX	2513109	7.327,40	8.481,21	3.227.812,51	33,12%
CE	JATI	2307205	7.327,89	8.481,21	2.527.958,95	44,68%
RN	PAU DOS FERROS	2409407	7.327,95	8.481,21	3.491.523,96	44,33%
RN	VENHA-VER	2414753	7.328,14	8.481,21	1.361.686,28	32,51%
MA	CAMPESTRE DO MARANHAO	2102556	7.328,72	8.481,21	3.739.836,51	51,14%
PI	CANTO DO BURITI	2202307	7.328,91	8.481,21	4.203.985,44	49,97%
BA	MALHADA	2920205	7.328,97	8.481,21	4.530.153,11	63,16%
CE	CRATO	2304202	7.329,51	8.481,21	27.090.181,88	49,39%
PI	SAO JOAO DA FRONTEIRA	2209872	7.331,03	8.481,21	1.655.563,37	49,93%
PE	BREJAO	2602407	7.331,60	8.481,21	3.081.002,25	46,57%
BA	AIQUARA	2900603	7.333,41	8.481,21	1.687.825,18	51,57%
BA	BRUMADO	2904605	7.333,48	8.481,21	15.728.243,35	50,70%
BA	ITAJUIPE	2915502	7.334,03	8.481,21	5.143.383,85	51,30%
PI	BATALHA	2201507	7.335,95	8.481,21	7.128.883,97	50,67%
RN	LAGOA NOVA	2406502	7.338,09	8.481,21	4.193.256,82	50,69%
PE	MANARI	2609154	7.338,82	8.481,21	5.294.683,98	57,24%
AL	PORTO DE PEDRAS	2707404	7.340,47	8.481,21	4.011.551,11	39,53%
RN	ITAU	2404903	7.342,02	8.481,21	1.214.589,53	42,59%
BA	PRESIDENTE DUTRA	2925600	7.344,43	8.481,21	3.412.639,81	48,64%
PB	CASSERENGUE	2504157	7.346,35	8.481,21	1.936.345,60	49,74%
CE	HIDROLANDIA	2305209	7.346,88	8.481,21	4.390.301,38	45,09%
BA	COARACI	2908002	7.347,88	8.481,21	4.271.777,81	48,34%
RN	SERRINHA	2413508	7.350,25	8.481,21	1.872.878,27	45,00%
PB	BOQUEIROAO	2502508	7.351,12	8.481,21	3.344.545,06	52,95%
PA	CAPANEMA	1502202	7.351,39	8.481,21	10.737.114,91	54,48%
BA	PALMEIRAS	2923506	7.352,83	8.481,21	2.538.966,70	58,06%
MA	SAO FRANCISCO DO BREJAO	2110856	7.353,25	8.481,21	2.858.498,30	51,96%
PI	LUIS CORREIA	2205706	7.353,48	8.481,21	7.801.107,23	53,86%
BA	NOVA IBIA	2922755	7.354,19	8.481,21	2.212.669,69	55,39%
PB	JACARAU	2507309	7.354,89	8.481,21	4.827.944,37	51,93%
GO	NOVO GAMA	5215231	7.355,10	8.481,21	14.167.368,97	55,30%

DOCUMENTO ASSINADO DIGITALMENTE - PROTOCOLO:49930/2024 - 10/10/2024 - 13:22 - U4DN-10UM-K904-5337







PI	CORONEL JOSE DIAS	2202851	7.355,21	8.481,21	1.145.798,83	59,55%
BA	AMARGOSA	2901007	7.356,40	8.481,21	8.122.429,34	49,49%
MA	MATOES	2106607	7.360,60	8.481,21	12.221.818,97	49,97%
PB	RIACHAO DO POÇO	2512762	7.361,88	8.481,21	1.571.640,60	33,27%
BA	BURITIRAMA	2904753	7.362,68	8.481,21	5.687.127,21	56,02%
PA	RONDON DO PARA	1506187	7.363,43	8.481,21	10.139.483,91	58,24%
PB	SANTANA DE MANGUEIRA	2513505	7.363,67	8.481,21	1.118.384,82	50,66%
BA	GUANAMBI	2911709	7.364,38	8.481,21	17.951.755,89	51,99%
PE	PARNAMIRIM	2610400	7.364,50	8.481,21	4.326.128,55	53,57%
MG	IPABA	3131158	7.365,30	8.481,21	2.165.020,86	52,23%
PA	SANTO ANTONIO DO TAUÁ	1507003	7.367,90	8.481,21	7.991.959,80	58,30%
MA	SUCUPIRA DO RIACHAO	2111953	7.369,89	8.481,21	1.580.640,13	49,25%
BA	PRESIDENTE JANIO QUADROS	2925709	7.372,93	8.481,21	3.309.907,15	53,02%
PE	PETROLÂNDIA	2611002	7.373,15	8.481,21	8.567.503,26	57,89%
AC	MANCIO LIMA	1200336	7.373,25	8.481,21	4.829.463,35	41,52%
MA	FEIRA NOVA DO MARANHÃO	2104073	7.377,37	8.481,21	2.294.892,84	50,96%
PB	SUMÉ	2516300	7.378,58	8.481,21	3.313.591,29	47,77%
PB	DIAMANTE	2505600	7.378,77	8.481,21	1.020.219,34	41,73%
RR	NORMÂNDIA	1400407	7.380,43	8.481,21	5.493.624,72	41,39%
MA	CAPINZAL DO NORTE	2102754	7.380,60	8.481,21	3.716.515,10	47,08%
CE	PENAFORTE	2310605	7.382,67	8.481,21	2.399.978,03	44,90%
PI	BELA VISTA DO PIAUI	2201556	7.382,67	8.481,21	958.238,26	45,78%
GO	PLANALTIMA	5217609	7.383,52	8.481,21	23.968.644,53	56,30%
RN	SAO JOAO DO SABUGI	2412104	7.384,76	8.481,21	1.053.851,97	46,20%
RN	SEVERIANO MELO	2413607	7.385,50	8.481,21	1.236.131,99	52,32%
PE	SAO JOSE DO EGITO	2613602	7.386,12	8.481,21	6.058.540,98	47,44%
PB	ALCANTIL	2500536	7.386,42	8.481,21	1.581.774,39	55,45%
BA	BOA NOVA	2903706	7.386,93	8.481,21	3.804.016,36	52,72%
BA	ITUACU	2917201	7.386,96	8.481,21	4.792.629,26	48,70%
MT	RIO BRANCO	5107206	7.387,38	8.481,21	1.063.552,12	36,53%
MG	MATIAS CARDOSO	3140852	7.388,32	8.481,21	2.159.560,78	49,36%
PI	BOCAINA	2201804	7.388,53	8.481,21	809.345,29	46,01%
PI	PARNAIBA	2207702	7.389,93	8.481,21	25.245.538,18	54,94%
BA	FIRMINO ALVES	2910909	7.392,46	8.481,21	1.324.303,57	57,61%
PE	BOM JARDIM	2602209	7.393,03	8.481,21	7.336.207,90	48,11%
MG	ESPERA FELIZ	3124203	7.393,22	8.481,21	3.126.959,12	50,02%
RN	ARES	2401206	7.393,27	8.481,21	3.482.970,66	53,16%
PE	BARRA DE GUABIRABA	2601300	7.393,30	8.481,21	2.596.332,29	53,62%
RN	BREJINHO	2401800	7.393,38	8.481,21	2.146.859,67	53,02%
PE	ALIANÇA	2600708	7.393,53	8.481,21	7.115.951,66	47,22%
PA	SAO FELIX DO XINGU	1507300	7.395,22	8.481,21	21.211.305,94	54,25%
TO	SAO VALERIO	1720499	7.397,08	8.481,21	1.132.480,76	49,91%
PA	NOVO REPARTIMENTO	1505064	7.398,19	8.481,21	19.902.854,55	58,61%
AC	TARAUACA	1200609	7.399,03	8.481,21	10.260.243,58	61,71%
PB	MANAIRA	2509008	7.399,52	8.481,21	2.395.371,42	54,76%
CE	CHORO	2303931	7.401,11	8.481,21	3.417.645,40	51,39%
RN	SAO TOME	2412906	7.402,88	8.481,21	3.423.764,92	46,19%
SE	NOSSA SENHORA DA GLORIA	2804508	7.402,91	8.481,21	9.309.272,84	51,34%
BA	CATURAMA	2907558	7.403,62	8.481,21	2.441.786,69	47,09%
BA	CANDIBA	2906600	7.403,65	8.481,21	2.792.238,60	50,65%
BA	PIRITIBA	2924801	7.406,03	8.481,21	4.214.697,36	54,12%
MA	OLHO D'ÁGUA DAS CUNHAS	2107407	7.407,92	8.481,21	7.635.842,20	52,14%
PE	ALTINHO	2600807	7.408,62	8.481,21	2.984.318,86	53,12%
PB	SAO JOSE DOS CORDEIROS	2514800	7.410,17	8.481,21	683.056,50	42,84%
PE	IATI	2606507	7.410,96	8.481,21	4.465.603,27	51,09%
PB	LAGOA SECA	2508307	7.411,47	8.481,21	5.763.267,04	55,03%
PB	SAO JOAO DO CARIRI	2514008	7.413,24	8.481,21	1.250.595,75	32,51%
AL	JOAQUIM GOMES	2703809	7.414,27	8.481,21	4.721.156,02	49,97%
PB	ARARA	2500908	7.415,40	8.481,21	2.435.121,84	44,15%
GO	CAMPINORTE	5204706	7.415,77	8.481,21	1.748.904,15	62,01%
BA	BAIXA GRANDE	2902609	7.419,62	8.481,21	4.514.371,51	54,09%
BA	UMBURANAS	2932457	7.419,74	8.481,21	3.787.917,85	55,62%
MA	ESTREITO	2104057	7.423,28	8.481,21	8.379.082,99	58,21%
MA	SAO RAIMUNDO DAS MANGABEIRAS	2111607	7.423,37	8.481,21	4.906.867,07	55,08%
PB	BREJO DOS SANTOS	2502904	7.423,63	8.481,21	1.309.770,30	51,76%
PI	NAZARE DO PIAUI	2206704	7.424,48	8.481,21	1.672.855,37	48,91%
PA	GOIANESIA DO PARA	1503093	7.424,81	8.481,21	8.440.080,78	48,65%
BA	IUIU	2917334	7.427,04	8.481,21	2.875.006,63	41,38%
RN	ESPIRITO SANTO	2403509	7.427,36	8.481,21	1.877.335,28	46,18%
TO	SAO MIGUEL DO TOCANTINS	1720200	7.430,59	8.481,21	3.719.877,13	46,50%
PA	SAO DOMINGOS DO ARAGUAIA	1507151	7.431,40	8.481,21	6.092.246,78	47,74%
CE	QUIXERE	2311504	7.431,59	8.481,21	4.465.408,58	43,68%
PE	SAO JOAQUIM DO MONTE	2613305	7.431,64	8.481,21	4.330.515,63	54,91%
BA	WENCESLAU GUIMARAES	2933505	7.431,65	8.481,21	6.463.454,80	52,69%
BA	SANTA RITA DE CÁSSIA	2928406	7.434,54	8.481,21	6.455.835,02	56,34%
TO	TOCANTINIA	1721109	7.434,72	8.481,21	2.129.139,40	34,99%
PB	ITATUBA	2507200	7.434,80	8.481,21	2.332.098,95	53,47%
PI	CANAVEIEIRA	2202251	7.437,66	8.481,21	952.461,28	43,32%
PB	SANTA CRUZ	2513208	7.438,41	8.481,21	1.022.945,70	52,19%
CE	ABAIARA	2300101	7.438,67	8.481,21	2.379.614,70	38,34%
PE	CALCADO	2603306	7.441,60	8.481,21	2.386.413,44	49,10%
PE	PANELAS	2610202	7.443,72	8.481,21	7.766.783,65	49,92%
BA	CENTRAL	2907608	7.444,65	8.481,21	3.404.304,84	49,47%
PI	ANGICAL DO PIAUI	2200608	7.445,75	8.481,21	1.434.603,57	56,12%
PB	CATURITE	2504355	7.447,27	8.481,21	1.486.202,97	48,55%
PI	FRANCISCO AYRES	2204105	7.447,55	8.481,21	1.066.012,67	54,92%
ES	BOA ESPERANCA	3201001	7.447,72	8.481,21	2.828.843,88	47,50%
PB	MATINHAS	2509339	7.449,97	8.481,21	1.211.260,71	53,75%
AM	IRANDUBA	1301852	7.450,16	8.481,21	14.269.843,28	59,04%
MG	PEDRAS DE MARIA DA CRUZ	3149150	7.450,69	8.481,21	1.467.129,48	47,44%
PE	SAO VICENTE FERRER	2613800	7.451,63	8.481,21	3.303.532,00	54,92%
MG	BARAO DE MONTE ALTO	3105509	7.451,75	8.481,21	944.499,66	45,15%
ES	NOVA VENECIA	3203908	7.454,17	8.481,21	9.803.901,44	50,34%
PB	TACIMA	2516409	7.454,66	8.481,21	1.992.469,50	37,25%
RN	SAO GONCALO DO AMARANTE	2412005	7.455,07	8.481,21	17.543.294,59	54,58%
MG	ALVINOPOLIS	3102308	7.456,65	8.481,21	1.414.879,24	47,20%
PI	MARCOS PARENTE	2206001	7.457,31	8.481,21	1.191.010,90	52,48%
PB	SAO SEBASTIAO DO UMBUZEIRO	2515203	7.457,35	8.481,21	902.818,19	39,37%
PI	SAO FRANCISCO DO PIAUI	2209708	7.460,80	8.481,21	1.496.822,37	49,90%
AC	SENA MADUREIRA	1200500	7.461,03	8.481,21	7.419.993,46	60,66%
GO	MINEIROS	5213103	7.462,18	8.481,21	10.184.973,22	52,63%
PE	RIO FORMOSO	2611903	7.463,78	8.481,21	5.768.717,83	48,91%
PE	SANTA MARIA DA BOA VISTA	2612604	7.466,98	8.481,21	10.046.664,94	57,33%
PB	SAO MAMEDE	2514909	7.467,75	8.481,21	1.499.799,11	40,34%
CE	JUCAS	2307403	7.468,77	8.481,21	5.829.044,60	51,51%
RJ	SAO JOAO DE MERITI	3305109	7.470,18	8.481,21	35.219.127,04	56,14%

DOCUMENTO ASSINADO DIGITALMENTE - PROTOCOLO:49930/2024 - 10/10/2024 - 13:22 - U4DN-10UM-K904-5337





MG	SARDOA	3165503	7.471,40	8.481,21	1.005.060,57	58,69%
BA	CAMAMU	2905800	7.472,04	8.481,21	8.786.517,23	52,98%
RN	JARDIM DO SERIDO	2405702	7.477,05	8.481,21	1.474.232,74	39,61%
ES	GUACUI	3202306	7.479,04	8.481,21	5.909.956,62	48,50%
PA	SAPUCAIA	1507755	7.479,38	8.481,21	2.244.000,88	44,76%
PI	ALVORADA DO GURGUEIA	2200459	7.479,91	8.481,21	1.601.589,54	45,78%
PI	MURICI DOS PORTELAS	2206696	7.480,16	8.481,21	2.300.484,02	50,88%
PE	ESCADA	2605202	7.481,18	8.481,21	8.389.080,40	54,44%
MG	CORONEL FABRICIANO	3119401	7.481,86	8.481,21	15.304.299,53	44,72%
PE	FREI MIGUELINHO	2605806	7.482,29	8.481,21	2.624.234,14	47,47%
PE	LAJEDO	2608800	7.482,31	8.481,21	9.618.748,57	54,10%
MA	DAVINOPOLIS	2103752	7.483,03	8.481,21	3.641.689,67	47,07%
PB	SERRA BRANCA	2515500	7.483,61	8.481,21	1.732.866,60	55,99%
MG	MONSENHOR PAULO	3142601	7.484,52	8.481,21	1.322.710,01	49,49%
PB	SOUZA	2516201	7.486,75	8.481,21	6.925.774,43	56,95%
AL	ARAPIRACA	2700300	7.490,03	8.481,21	38.976.835,44	54,72%
MA	NOVA COLINAS	2107258	7.490,91	8.481,21	1.451.987,67	56,65%
PE	ITAPETIM	2607703	7.491,93	8.481,21	2.829.855,78	46,67%
MA	GUIMARAES	2104909	7.492,10	8.481,21	2.751.445,11	48,51%
CE	GRANJEIRO	2304806	7.493,29	8.481,21	1.427.801,43	39,79%
BA	ANGICAL	2901403	7.494,15	8.481,21	3.311.679,38	51,29%
BA	LAMARAO	2919108	7.495,32	8.481,21	2.134.094,59	53,83%
BA	ALMADINA	2900900	7.495,45	8.481,21	1.214.820,99	40,60%
PI	SAO JOSE DO PIAUI	2210201	7.495,99	8.481,21	1.068.597,02	56,00%
AC	XAPURI	1200708	7.496,22	8.481,21	2.021.192,99	59,23%
BA	RIBEIRAO DO LARGO	2926657	7.499,56	8.481,21	2.589.328,32	47,06%
MG	CARATINGA	3113404	7.500,32	8.481,21	10.314.822,73	49,11%
BA	GONGOGI	2911501	7.501,73	8.481,21	1.972.218,28	47,90%
BA	RUY BARBOSA	2927200	7.503,35	8.481,21	5.685.077,54	52,72%
BA	ANTONIO CARDOSO	2901700	7.506,14	8.481,21	2.898.018,30	54,75%
PE	DORMENTES	2605152	7.508,38	8.481,21	3.559.925,07	56,09%
RN	PARELHAS	2408904	7.508,48	8.481,21	2.591.352,32	49,59%
TO	ANANAS	1701002	7.509,40	8.481,21	1.736.445,14	53,13%
PA	SAO CAETANO DE ODIVELAS	1507102	7.510,50	8.481,21	4.271.464,19	53,51%
GO	CIDADE OCIDENTAL	5205497	7.512,26	8.481,21	16.186.042,18	55,21%
MA	JATOBA	2105450	7.513,04	8.481,21	2.204.395,17	50,79%
PR	PAICANDU	4117503	7.513,33	8.481,21	6.811.199,66	47,87%
PE	LAGOA DOS GATOS	2608701	7.514,32	8.481,21	3.014.463,15	54,27%
PB	MASSARANDUBA	2509206	7.515,70	8.481,21	2.528.106,89	51,20%
PE	LIMOEIRO	2608909	7.516,51	8.481,21	7.167.803,72	47,98%
PB	PEDRA BRANCA	2511004	7.516,62	8.481,21	902.011,99	43,58%
MG	SAO BENTO ABADE	3160801	7.517,03	8.481,21	808.482,83	48,17%
CE	LAVRAS DA MANGABEIRA	2307502	7.517,47	8.481,21	5.142.584,46	49,72%
MG	CAPELINHA	3112307	7.519,12	8.481,21	4.331.822,46	48,06%
ES	LARANJA DA TERRA	3203163	7.526,27	8.481,21	1.679.142,89	45,37%
PB	DUAS ESTRADAS	2505808	7.527,93	8.481,21	941.888,12	47,27%
CE	CATARINA	2303600	7.529,33	8.481,21	2.404.103,45	38,91%
GO	ABADIA DE GOIAS	5200050	7.530,20	8.481,21	3.610.562,27	60,09%
PI	SAO JOAO DA SERRA	2209906	7.531,17	8.481,21	1.107.471,30	45,36%
RN	ANTONIO MARTINS	2400901	7.533,70	8.481,21	943.662,55	55,79%
ES	CONCEICAO DA BARRA	3201605	7.534,32	8.481,21	6.474.164,68	46,36%
BA	MARAU	2920700	7.535,27	8.481,21	6.477.740,05	54,82%
AL	JEQUIA DA PRAIA	2703759	7.535,68	8.481,21	3.147.110,34	42,55%
MG	TOLEDO	3169109	7.536,14	8.481,21	1.215.874,21	46,09%
PE	AGUA PRETA	2600401	7.537,14	8.481,21	4.531.391,02	56,82%
PB	CATINGUEIRA	2504207	7.540,41	8.481,21	1.076.472,68	47,20%
PA	NOVA IPIXUNA	1504976	7.541,06	8.481,21	3.280.331,79	54,90%
CE	CEDRO	2303808	7.544,15	8.481,21	3.921.255,94	47,82%
PB	IBIARA	2506608	7.547,53	8.481,21	896.241,46	37,37%
PE	BUENOS AIRES	2602704	7.547,62	8.481,21	2.439.579,51	49,81%
PI	ALTO LONGA	2200301	7.548,32	8.481,21	2.343.146,62	45,93%
RN	JUNDIA	2406155	7.550,41	8.481,21	813.837,77	54,60%
SE	CRISTINAPOLIS	2801702	7.552,14	8.481,21	4.658.751,36	46,81%
BA	CORDEIROS	2909000	7.553,09	8.481,21	1.442.728,99	38,45%
BA	SANTO AMARO	2928604	7.557,13	8.481,21	11.450.665,08	48,97%
PA	SAO FRANCISCO DO PARA	1507409	7.557,20	8.481,21	3.195.312,55	62,19%
MA	CENTRAL DO MARANHAO	2103125	7.557,45	8.481,21	2.700.712,51	45,37%
PA	OURILANDIA DO NORTE	1505437	7.557,63	8.481,21	8.507.940,52	54,10%
SE	CAPELA	2801306	7.558,35	8.481,21	7.765.406,93	50,44%
RN	MARTINS	2407401	7.559,97	8.481,21	1.360.333,43	45,44%
RN	VILA FLOR	2415008	7.560,68	8.481,21	775.399,41	53,71%
PE	QUIXABA	2611533	7.560,93	8.481,21	2.151.658,02	55,34%
PE	PASSIRA	2610509	7.561,31	8.481,21	4.459.185,93	53,03%
SC	CANELINHA	4203709	7.561,73	8.481,21	1.741.285,67	42,57%
CE	SANTANA DO ACARAU	2312007	7.562,25	8.481,21	5.702.351,98	53,60%
TO	FORMOSO DO ARAGUAIA	1708205	7.563,38	8.481,21	2.585.870,43	55,25%
CE	PACOTI	2309805	7.564,53	8.481,21	2.627.140,01	50,41%
RN	RODOLFO FERNANDES	2411007	7.565,02	8.481,21	859.202,52	47,56%
PI	BOM PRINCIPIO DO PIAUI	2201919	7.567,13	8.481,21	1.496.442,43	55,27%
MG	SENADOR AMARAL	3165578	7.569,45	8.481,21	945.461,99	52,84%
MA	BENEDITO LEITE	2101806	7.569,99	8.481,21	1.134.036,64	57,92%
PE	CEDRO	2604304	7.570,37	8.481,21	1.928.079,59	49,80%
PI	SANTANA DO PIAUI	2209351	7.571,62	8.481,21	1.001.183,39	48,88%
PI	MANOEL EMIDIO	2205904	7.573,16	8.481,21	1.056.616,68	51,31%
SE	AQUIDABA	2800209	7.574,05	8.481,21	4.794.516,22	48,64%
PB	PRINCESA ISABEL	2512309	7.575,96	8.481,21	3.069.119,37	47,71%
RN	ACARI	2400109	7.576,05	8.481,21	1.536.094,42	47,93%
CE	BARBALHA	2301901	7.576,35	8.481,21	11.941.495,01	50,42%
PB	CURRAL VELHO	2505303	7.577,47	8.481,21	585.847,70	32,77%
BA	ALCOBACA	2900801	7.578,39	8.481,21	5.826.348,52	58,00%
PE	FERREIROS	2605509	7.578,54	8.481,21	1.742.619,07	54,97%
BA	SALINAS DA MARGARIDA	2927309	7.579,02	8.481,21	4.103.705,26	41,48%
MA	PIRAPEMAS	2108801	7.579,11	8.481,21	5.053.806,51	48,59%
AC	CRUZEIRO DO SUL	1200203	7.581,27	8.481,21	14.794.001,79	54,28%
PE	SALOA	2612307	7.582,31	8.481,21	3.050.111,88	55,08%
BA	JUCURUCU	2918456	7.586,40	8.481,21	1.887.180,07	56,46%
BA	MANOEL VITORINO	2920403	7.586,70	8.481,21	2.682.637,95	59,17%
AC	MANOEL URBANO	1200344	7.587,66	8.481,21	2.698.182,99	57,36%
CE	JARDIM	2307106	7.588,25	8.481,21	5.872.049,37	51,34%
MG	CAPUTIRA	3112901	7.588,82	8.481,21	1.233.801,36	53,79%
MG	CAMPO DO MEIO	3111309	7.589,76	8.481,21	1.264.342,05	42,16%
AC	EPITACIOLANDIA	1200252	7.589,79	8.481,21	2.968.561,49	56,62%
ES	SANTA LEOPOLDINA	3204500	7.589,96	8.481,21	1.670.297,24	52,90%
BA	MIRANTE	2921450	7.590,39	8.481,21	1.715.187,12	55,86%
BA	ESPLANADA	2910602	7.591,04	8.481,21	6.780.829,54	54,58%
SC	LEBON REGIS	4209706	7.591,74	8.481,21	1.944.523,25	49,85%

DOCUMENTO ASSINADO DIGITALMENTE - PROTOCOLO:49930/2024 - 10/10/2024 - 13:22 - U4DN-10UM-K904-5337





PE	VICENCIA	2616308	7.592,42	8.481,21	5.037.715,10	46,25%
RN	PORTALEGRE	2410207	7.594,86	8.481,21	1.461.869,55	49,49%
AL	PINDOBA	2707008	7.595,29	8.481,21	704.577,15	32,98%
RN	VARZEA	2414704	7.595,99	8.481,21	744.748,22	53,37%
BA	JACOBINA	2917508	7.596,53	8.481,21	12.695.852,31	54,59%
PI	SANTA FILOMENA	2209203	7.597,22	8.481,21	1.436.846,11	48,31%
BA	MACURURE	2919900	7.597,33	8.481,21	1.912.353,39	47,97%
AC	ASSIS BRASIL	1200054	7.598,77	8.481,21	1.586.697,77	60,35%
BA	VARZEA DO POÇO	2933109	7.598,85	8.481,21	1.648.124,13	43,71%
RS	ARROIO DO MEIO	4301008	7.599,40	8.481,21	3.702.508,09	34,70%
BA	TANHACU	2931004	7.600,32	8.481,21	3.578.380,36	49,24%
PE	CARNAUBEIRA DA PENHA	2603926	7.600,41	8.481,21	1.834.769,53	48,56%
BA	ARATUIPE	2902302	7.602,06	8.481,21	1.863.987,92	51,23%
PI	PRATA DO PIAUI	2208601	7.602,28	8.481,21	782.357,61	54,50%
PB	BELEM	2501906	7.602,62	8.481,21	2.336.474,28	52,37%
BA	PEDRAO	2924108	7.604,28	8.481,21	1.347.989,06	56,86%
PA	QUATIPURU	1506112	7.606,31	8.481,21	1.700.458,96	57,43%
PB	LIVRAMENTO	2508505	7.610,95	8.481,21	1.469.454,42	52,62%
CE	SABOEIRO	2311900	7.611,76	8.481,21	3.090.974,43	45,57%
PB	BOA VISTA	2502151	7.612,28	8.481,21	1.540.836,48	45,89%
SP	ORIENTE	3534104	7.613,12	8.481,21	737.109,18	43,05%
MG	PADRE PARAISO	3146305	7.615,44	8.481,21	2.569.567,81	46,09%
BA	BOM JESUS DA LAPA	2903904	7.618,15	8.481,21	15.078.934,76	48,64%

PI	SAO MIGUEL DA BAIXA GRANDE	2210383	7.618,53	8.481,21	491.278,71	54,62%
SC	MARACAJA	4210407	7.618,60	8.481,21	1.506.023,41	46,71%
PE	AGUAS BELAS	2600500	7.618,97	8.481,21	7.054.535,35	58,74%
BA	APORA	2901908	7.619,82	8.481,21	3.367.864,86	51,32%
CE	SAO JOAO DO JAGUARIBE	2312502	7.620,16	8.481,21	1.104.347,60	45,51%
PA	TUCURUI	1508100	7.621,40	8.481,21	19.716.387,99	59,33%
BA	IRARA	2914505	7.621,57	8.481,21	6.098.329,20	47,29%
AL	SAO LUIS DO QUITUNDE	2708501	7.621,82	8.481,21	6.757.878,17	55,45%
BA	AGUA FRIA	2900405	7.623,19	8.481,21	3.263.472,10	50,98%
RN	PASSAGEM	2409209	7.624,89	8.481,21	858.519,88	48,28%
TO	SAMPAIO	1718808	7.627,79	8.481,21	946.329,35	54,38%
BA	NOVA FATIMA	2922730	7.629,48	8.481,21	1.614.605,45	52,54%
BA	BOM JESUS DA SERRA	2903953	7.630,42	8.481,21	1.906.393,18	56,36%
MG	MEDINA	3141405	7.631,00	8.481,21	1.782.050,97	55,11%
PE	CORRENTES	2604700	7.631,13	8.481,21	2.879.429,95	52,83%
CE	JUAZEIRO DO NORTE	2307304	7.632,56	8.481,21	36.436.670,70	51,59%
MA	TRIZIDELA DO VALE	2112233	7.632,63	8.481,21	5.522.683,13	45,14%
RN	JAPI	2405405	7.633,33	8.481,21	923.416,98	51,73%
PE	IGUARACY	2606903	7.633,55	8.481,21	2.065.021,45	48,81%
PE	NAZARE DA MATA	2609501	7.633,70	8.481,21	2.841.385,07	52,99%
MG	SANTA BARBARA DO LESTE	3157252	7.635,27	8.481,21	997.540,99	55,46%
PE	BOM CONSELHO	2602100	7.636,24	8.481,21	7.031.577,59	59,49%
PE	LAGOA DE ITAENGA	2608503	7.637,96	8.481,21	2.772.469,68	48,68%
MG	SAO JOSE DO JACURI	3163508	7.640,09	8.481,21	691.886,25	57,60%
BA	OUROLANDIA	2923357	7.640,32	8.481,21	4.139.745,25	51,79%
PA	CONCEICAO DO ARAGUAIA	1502707	7.640,65	8.481,21	6.982.251,02	57,37%
PB	TAVARES	2516607	7.641,05	8.481,21	2.395.488,57	49,67%
PB	CONDADO	2504504	7.643,63	8.481,21	1.042.784,78	47,72%
PE	ITAMBE	2607653	7.645,02	8.481,21	4.633.803,23	50,72%
PB	CUITEGI	2505204	7.645,68	8.481,21	1.455.500,03	49,25%
ES	JAGUARE	3203056	7.646,26	8.481,21	5.880.220,16	50,03%
CE	FORTIM	2304459	7.646,74	8.481,21	2.958.013,23	53,32%
PB	REMIGIO	2512705	7.647,58	8.481,21	3.014.887,49	48,73%
RN	CAICARA DO NORTE	2401859	7.650,87	8.481,21	802.831,28	53,96%
PB	CONDE	2504603	7.651,53	8.481,21	7.031.961,12	53,77%
ES	MARILANDIA	3203353	7.652,09	8.481,21	1.671.422,00	47,79%
PB	GURJAO	2506509	7.654,38	8.481,21	729.377,95	32,18%
RJ	MESQUITA	3302858	7.655,32	8.481,21	15.165.639,94	53,46%
BA	RIACHO DE SANTANA	2926400	7.656,45	8.481,21	4.904.717,51	53,93%
RN	SERRA DO MEL	2413359	7.656,76	8.481,21	3.034.813,93	47,61%
TO	PRAIA NORTE	1718303	7.657,80	8.481,21	2.178.777,34	49,14%
BA	CONDEUBA	2908705	7.657,94	8.481,21	2.877.766,77	53,16%
BA	SANTANA	2928208	7.662,78	8.481,21	3.840.472,49	56,99%
PB	EMAS	2505907	7.662,81	8.481,21	647.256,08	40,46%
SE	AREIA BRANCA	2800506	7.664,22	8.481,21	3.894.671,53	46,86%
BA	CARAIBAS	2906899	7.666,78	8.481,21	1.868.265,31	49,82%
MG	SANTA RITA DO ITUETO	3159506	7.666,90	8.481,21	843.029,21	41,88%
MT	JURUENA	5105176	7.666,93	8.481,21	1.399.225,53	50,17%
AC	MARECHAL THAUMATURGO	1200351	7.668,11	8.481,21	5.479.529,26	57,87%
BA	CANAVIEIRAS	2906303	7.670,06	8.481,21	5.506.412,00	56,08%
MA	IMPERATRIZ	2105302	7.674,59	8.481,21	41.217.307,21	48,81%
PE	MOREILANDIA	2614303	7.675,00	8.481,21	1.690.824,26	52,72%
ES	ALTO RIO NOVO	3200359	7.676,28	8.481,21	1.043.407,07	46,96%
BA	SEBASTIAO LARANJEIRAS	2930006	7.677,82	8.481,21	1.546.042,90	47,55%
SC	SAO JOAO DO SUL	4216404	7.678,28	8.481,21	1.540.868,84	44,12%
MA	PEDREIRAS	2108207	7.678,42	8.481,21	5.923.818,41	46,71%
BA	IBIRAPUA	2912806	7.679,70	8.481,21	1.864.706,00	56,88%
PI	FLORES DO PIAUI	2203800	7.679,82	8.481,21	818.772,93	51,62%
RN	SENADOR ELOI DE SOUZA	2413102	7.681,71	8.481,21	1.037.654,32	52,44%
PB	SOSSEGO	2516151	7.682,52	8.481,21	814.956,92	49,58%
CE	ERERE	2304277	7.689,64	8.481,21	1.257.296,64	46,52%
PE	SANTA FILOMENA	2612554	7.690,55	8.481,21	2.284.845,97	55,24%
PR	ITAPERUCU	4111258	7.691,20	8.481,21	3.426.183,77	54,74%
PA	SANTA MARIA DAS BARREIRAS	1506583	7.692,95	8.481,21	3.852.253,11	55,34%
BA	TABOÇAS DO BREJO VELHO	2930907	7.694,32	8.481,21	1.978.391,44	56,13%
RN	RAFAEL GODEIRO	2410603	7.694,39	8.481,21	774.494,48	43,27%
PE	ALAGOINHA	2600609	7.694,90	8.481,21	2.339.129,86	52,19%
CE	ARNEIROZ	2301505	7.696,09	8.481,21	1.310.345,44	48,15%
ES	VILA VALERIO	3205176	7.702,60	8.481,21	2.367.011,78	52,75%
BA	SERRA DOURADA	2930303	7.703,25	8.481,21	2.406.905,28	56,38%
PB	ALHANDRA	2500601	7.704,37	8.481,21	3.799.814,53	52,78%
ES	VARGEM ALTA	3205036	7.705,97	8.481,21	2.892.207,05	47,17%
ES	IUNA	3203007	7.706,41	8.481,21	3.529.186,45	54,85%
BA	NILO PECANHA	2922607	7.706,45	8.481,21	3.240.585,55	49,64%
PI	SAO JULIAO	2210300	7.707,15	8.481,21	801.950,30	47,86%

DOCUMENTO ASSINADO DIGITALMENTE - PROTOCOLO:49930/2024 - 10/10/2024 - 13:22 - U4DN-10UM-K904-5337





RN	AUGUSTO SEVERO	2401305	7.707,32	8.481,21	1.165.537,92	54,00%
MA	GONCALVES DIAS	2104404	7.707,69	8.481,21	2.904.056,99	52,70%
MA	SAO RAIMUNDO DO DOCA BEZERRA	2111631	7.708,00	8.481,21	1.348.210,05	43,68%
SC	LONTRAS	4209904	7.708,39	8.481,21	1.900.491,05	35,60%
PE	OURICURI	2609907	7.708,64	8.481,21	8.484.456,91	59,63%
PA	INHANGAPI	1503408	7.709,17	8.481,21	1.202.400,71	59,01%
BA	SANTO ANTONIO DE JESUS	2928703	7.709,64	8.481,21	10.982.538,42	51,55%
PE	JAQUEIRA	2607950	7.711,17	8.481,21	2.016.138,05	53,77%
RN	CERRO CORA	2402709	7.711,24	8.481,21	1.713.698,07	47,83%
PE	SAO LOURENCO DA MATA	2613701	7.711,30	8.481,21	10.840.206,59	61,16%
PI	FRANCISCO SANTOS	2204204	7.712,73	8.481,21	1.165.669,53	32,95%
ES	RIO BANANAL	3204351	7.715,40	8.481,21	3.528.649,87	52,46%
CE	POTENGI	2311207	7.716,27	8.481,21	1.537.357,62	40,20%
PI	SANTA ROSA DO PIAUI	2209377	7.719,72	8.481,21	781.571,14	47,49%
ES	MARATAIZES	3203320	7.720,02	8.481,21	7.701.421,19	49,06%
BA	ITABELA	2914653	7.720,46	8.481,21	5.149.910,17	60,33%
SE	TOMAR DO GERU	2807501	7.722,19	8.481,21	2.166.630,15	47,07%
BA	PAULO AFONSO	2924009	7.726,07	8.481,21	15.075.633,56	56,42%
TO	SAO FELIX DO TOCANTINS	1720150	7.726,19	8.481,21	275.212,13	57,23%
ES	CARIACICA	3201308	7.726,78	8.481,21	44.931.157,86	55,77%
BA	CAPELA DO ALTO ALEGRE	2906857	7.728,25	8.481,21	1.418.637,06	58,74%
PB	PRATA	2512200	7.728,35	8.481,21	660.514,50	48,41%
BA	ITORORO	2917102	7.728,50	8.481,21	2.591.713,60	48,95%
CE	ACOPIARA	2300309	7.728,53	8.481,21	7.023.124,82	51,31%
MA	GOVERNADOR EUGENIO BARROS	2104602	7.729,22	8.481,21	3.013.273,50	45,75%
RN	NOVA CRUZ	2408300	7.730,26	8.481,21	4.233.995,27	47,73%
AL	SAO BRAS	2708204	7.731,00	8.481,21	1.257.732,63	53,03%
BA	PIRAI DO NORTE	2924678	7.731,60	8.481,21	1.528.244,49	57,54%
TO	SITIO NOVO DO TOCANTINS	1720804	7.737,86	8.481,21	2.422.429,41	40,41%
PA	ORIXIMINA	1505304	7.740,91	8.481,21	15.682.139,01	58,22%
PE	SANTA TEREZINHA	2612802	7.741,98	8.481,21	1.620.731,88	56,08%
PB	OLIVEDOS	2510501	7.743,14	8.481,21	652.837,13	61,40%
RN	JUCURUTU	2406106	7.743,75	8.481,21	2.038.359,66	48,67%
PE	SERTANIA	2614105	7.743,76	8.481,21	3.982.919,92	56,45%
PA	SAO JOAO DE PIRABAS	1507474	7.744,66	8.481,21	3.920.760,39	62,49%
AL	MAR VERMELHO	2704906	7.745,30	8.481,21	699.408,34	44,01%
ES	COLATINA	3201506	7.745,49	8.481,21	14.862.932,69	46,52%
MT	LUCIARA	5105309	7.745,64	8.481,21	337.817,11	35,13%
MG	COROMANDEL	3119302	7.749,88	8.481,21	2.106.803,74	50,29%
RN	SAO FRANCISCO DO OESTE	2411908	7.750,37	8.481,21	876.445,98	46,22%
MT	POCONE	5106505	7.751,10	8.481,21	3.333.070,40	49,17%
SE	TOBIAS BARRETO	2807402	7.751,22	8.481,21	6.476.592,61	46,67%
RN	SAO JOSE DO SERIDO	2412401	7.752,01	8.481,21	695.822,55	32,19%
PA	AGUA AZUL DO NORTE	1500347	7.753,97	8.481,21	2.944.344,49	48,96%
CE	GUARAMIRANGA	2305100	7.756,55	8.481,21	1.181.794,63	46,70%
MT	NOVA MONTE VERDE	5108956	7.757,93	8.481,21	1.378.018,45	48,29%
PE	CARPINA	2604007	7.759,01	8.481,21	7.207.575,66	50,00%
PB	CAMPINA GRANDE	2504009	7.760,67	8.481,21	33.237.880,96	50,90%
MT	JUINA	5105150	7.761,24	8.481,21	4.593.152,69	41,98%
BA	DIAS DAVILA	2910057	7.761,68	8.481,21	10.798.792,61	53,00%
ES	AFONSO CLAUDIO	3200102	7.762,91	8.481,21	3.513.865,43	43,27%
AC	BRASILEIA	1200104	7.763,40	8.481,21	3.104.507,93	58,34%
PE	POMBOS	2611309	7.763,52	8.481,21	3.234.701,63	49,70%
MA	GODOFREDO VIANA	2104305	7.765,05	8.481,21	2.269.608,22	53,38%
MG	POCO FUNDO	3151701	7.766,41	8.481,21	1.059.489,83	56,71%
PI	ITAINOPOLIS	2205003	7.767,11	8.481,21	1.412.545,92	47,55%
BA	ENCRUZILHADA	2910404	7.767,21	8.481,21	3.408.606,91	53,49%
MG	PINTOPOLIS	3150570	7.767,62	8.481,21	749.462,66	54,50%
RN	PATU	2409308	7.767,81	8.481,21	1.114.177,03	52,20%
PE	TACARATU	2614808	7.768,00	8.481,21	3.041.354,03	49,28%
RS	MARCELINO RAMOS	4311908	7.768,10	8.481,21	545.883,62	42,26%
TO	PALMEIROPOLIS	1715754	7.768,32	8.481,21	1.005.873,49	39,76%
BA	ILHEUS	2913606	7.768,76	8.481,21	17.647.464,69	57,46%
BA	MAETINGA	2919959	7.769,43	8.481,21	1.041.362,70	54,82%
BA	WAGNER	2933406	7.770,32	8.481,21	1.263.826,36	60,06%
MG	IPANEMA	3131208	7.770,44	8.481,21	1.951.996,00	53,96%
BA	BARREIRAS	2903201	7.770,78	8.481,21	22.038.107,19	53,69%
PB	OLHO D'AGUA	2510402	7.770,88	8.481,21	890.660,73	48,26%
MA	RIBAMAR FIQUENE	2109551	7.771,58	8.481,21	1.387.577,21	56,42%
MA	RIACHAO	2109502	7.771,76	8.481,21	3.682.904,93	57,12%
TO	PONTE ALTA DO BOM JESUS	1717800	7.774,24	8.481,21	416.602,88	60,22%
SC	CAMBORIU	4203204	7.779,64	8.481,21	13.763.259,22	48,04%
PA	PARAGOMINAS	1505502	7.780,01	8.481,21	18.379.997,20	56,61%
TO	SAO SEBASTIAO DO TOCANTINS	1720309	7.781,27	8.481,21	777.856,95	48,62%
AC	ACRELANDIA	1200013	7.781,57	8.481,21	1.944.606,46	48,55%
CE	INDEPENDENCIA	2305605	7.782,06	8.481,21	3.094.892,62	48,66%
ES	BREJETUBA	3201159	7.782,21	8.481,21	1.556.954,15	57,09%
MG	REDUTO	3154150	7.782,72	8.481,21	768.615,93	44,49%
MG	LADAINHA	3137007	7.785,05	8.481,21	1.274.398,69	55,40%
SP	TAPIRATIBA	3553609	7.786,38	8.481,21	1.840.227,28	30,76%
BA	BOQUIRA	2904100	7.788,66	8.481,21	2.515.478,91	54,57%
AM	ANORI	1300102	7.789,08	8.481,21	2.141.426,40	58,99%
BA	FEIRA DE SANTANA	2910800	7.789,93	8.481,21	47.178.672,86	58,32%
BA	CONTENDAS DO SINCORA	2908804	7.793,04	8.481,21	778.842,73	35,17%
TO	COUTO DE MAGALHAES	1706001	7.794,33	8.481,21	998.209,22	50,52%
MT	SAO JOSE DOS QUATRO MARCOS	5107107	7.794,44	8.481,21	1.594.205,70	46,23%
PB	BORBOREMA	2502706	7.795,06	8.481,21	651.410,10	51,07%
SE	ITABAIANINHA	2803005	7.797,53	8.481,21	6.788.333,01	51,41%
AL	BOCA DA MATA	2701001	7.797,73	8.481,21	4.598.761,34	46,66%
BA	ITAPARICA	2916104	7.799,43	8.481,21	3.589.971,07	49,63%
MS	PARANHOS	5006358	7.799,61	8.481,21	3.400.427,61	52,48%
BA	IRAMAIA	2914307	7.802,80	8.481,21	1.866.330,43	56,50%
RN	MAXARANGUAPE	2407500	7.804,59	8.481,21	1.712.223,53	51,87%
MA	VITORINO FREIRE	2113009	7.805,23	8.481,21	5.639.494,76	44,64%
RN	PUREZA	2410405	7.805,39	8.481,21	1.416.240,74	49,40%
CE	AIUABA	2300408	7.808,64	8.481,21	2.100.919,46	48,63%
PE	SALGADINHO	2612109	7.812,23	8.481,21	861.362,58	51,21%
RN	SAO MIGUEL DO GOSTOSO	2412559	7.816,01	8.481,21	1.947.113,04	45,96%
MT	PONTES E LACERDA	5106752	7.816,63	8.481,21	4.864.168,87	53,23%
PE	TIMBAUBA	2615300	7.816,76	8.481,21	4.842.978,43	49,46%
AM	PRESIDENTE FIGUEIREDO	1303536	7.818,43	8.481,21	6.879.468,65	53,54%
GO	AGUAS LINDAS DE GOIAS	5200258	7.819,24	8.481,21	18.046.081,13	58,69%
BA	CANAPOLIS	2906105	7.822,52	8.481,21	1.468.049,35	56,23%
TO	ITACAJA	1710508	7.823,67	8.481,21	763.234,52	52,18%
PB	SAO MIGUEL DE TAIPU	2515005	7.827,21	8.481,21	1.176.413,86	35,21%
MG	ESPINOSA	3124302	7.828,56	8.481,21	2.209.461,57	48,42%

DOCUMENTO ASSINADO DIGITALMENTE - PROTOCOLO:49930/2024 - 10/10/2024 - 13:22 - U4DN-10UM-K904-5337





PB	SERRA GRANDE	2515708	7.831,64	8.481,21	542.600,22	44,44%
RN	MARCELINO VIEIRA	2407302	7.832,37	8.481,21	728.031,74	44,52%
BA	IPIAU	2913903	7.833,99	8.481,21	5.349.236,86	46,93%
MT	GUARANTA DO NORTE	5104104	7.834,81	8.481,21	4.424.309,92	51,96%
MG	CARMO DO CAJURU	3114204	7.834,85	8.481,21	2.144.685,06	42,42%
SE	ITAPORANGA DAJUDA	2803203	7.835,77	8.481,21	5.253.982,68	56,43%
GO	ITABERAI	5210406	7.835,87	8.481,21	4.772.832,01	52,70%
GO	GUAPO	5209200	7.837,66	8.481,21	1.674.425,69	53,67%
PA	JURUTI	1503903	7.839,09	8.481,21	10.986.057,39	59,11%
BA	CAETANOS	2905156	7.839,54	8.481,21	1.596.448,08	53,18%
MT	MATUPA	5105606	7.839,56	8.481,21	2.386.413,12	47,05%
MG	PIEDADE DE PONTE NOVA	3150208	7.840,40	8.481,21	460.500,54	36,40%
AL	TEOTONIO VILELA	2709152	7.841,24	8.481,21	10.539.507,92	32,51%
MG	MAR DE ESPANHA	3139805	7.842,79	8.481,21	772.578,61	50,20%
CE	BAIXIO	2301802	7.843,83	8.481,21	778.843,10	32,87%
MG	DESTERRO DE ENTRE RIOS	3121407	7.843,90	8.481,21	458.875,22	57,15%
PE	PRIMAVERA	2611408	7.844,37	8.481,21	1.374.199,45	53,72%
PE	SANTA MARIA DO CAMBUCA	2612703	7.845,69	8.481,21	1.673.647,26	57,96%
SE	SAO FRANCISCO	2806909	7.847,29	8.481,21	579.041,78	48,02%
PI	BARRA DALCANTARA	2201176	7.847,68	8.481,21	594.441,32	55,62%
TO	FILADELFIA	1707702	7.850,77	8.481,21	809.522,35	56,92%
ES	PINHEIROS	3204104	7.852,27	8.481,21	3.077.797,35	51,78%
ES	SAO DOMINGOS DO NORTE	3204658	7.853,67	8.481,21	1.144.122,40	55,21%
MG	BOM REPOUSO	3107901	7.854,38	8.481,21	1.110.008,97	50,63%
PB	BAYEUX	2501807	7.854,63	8.481,21	7.017.503,44	55,29%
AC	PORTO WALTER	1200393	7.855,76	8.481,21	2.816.688,96	46,29%
RN	APODI	2401008	7.857,01	8.481,21	2.416.156,56	49,59%
PE	RIBEIRAO	2611804	7.857,49	8.481,21	3.579.164,86	50,35%
BA	AMELIA RODRIGUES	2901106	7.858,95	8.481,21	3.043.662,07	48,46%
BA	NOVA REDENCAO	2922854	7.860,38	8.481,21	1.040.299,30	52,97%
RN	CARAUBAS	2402303	7.862,71	8.481,21	2.114.700,79	41,23%
CE	CAPISTRANO	2302909	7.863,11	8.481,21	2.318.999,84	48,51%
PI	MILTON BRANDAO	2206357	7.865,52	8.481,21	901.000,89	43,95%
MG	MARIA DA FE	3139904	7.865,53	8.481,21	1.581.494,14	43,75%
PA	SAO JOAO DO ARAGUAIA	1507508	7.865,90	8.481,21	2.489.415,42	59,79%
ES	AGUIA BRANCA	3200136	7.868,95	8.481,21	1.190.535,62	54,44%
PI	GEMINIANO	2204352	7.869,02	8.481,21	678.498,63	56,99%
SP	CARAPICUIBA	3510609	7.872,24	8.481,21	17.070.093,77	51,11%
BA	IBIRAPITANGA	2912707	7.874,06	8.481,21	3.932.286,88	50,73%
ES	GOVERNADOR LINDENBERG	3202256	7.874,23	8.481,21	819.951,63	49,66%
PE	SAIRE	2612000	7.874,65	8.481,21	1.093.532,26	57,69%
PE	LAGOA DO OURO	2608602	7.875,11	8.481,21	1.803.274,82	51,03%
PA	FLORESTA DO ARAGUAIA	1503044	7.876,41	8.481,21	3.077.383,65	52,29%
GO	GOIANIRA	5208806	7.876,99	8.481,21	5.979.765,02	59,45%
MG	LONTRA	3138658	7.878,45	8.481,21	1.031.032,80	42,23%
PE	AMARAJI	2600906	7.879,43	8.481,21	2.087.093,85	53,20%
AM	NOVO AIRAO	1303205	7.880,31	8.481,21	2.085.702,37	62,49%
AC	PLACIDO DE CASTRO	1200385	7.880,32	8.481,21	1.712.313,44	58,00%
BA	JAGUARARI	2917706	7.880,41	8.481,21	3.957.247,05	50,40%
ES	VILA PAVAO	3205150	7.880,74	8.481,21	1.022.192,40	54,07%
PE	POCAO	2611200	7.881,31	8.481,21	1.453.355,11	49,74%
PB	RIACHAO	2512747	7.882,34	8.481,21	535.728,01	41,80%
PE	TERRA NOVA	2615201	7.882,36	8.481,21	1.175.129,29	55,66%
SE	ARAUA	2800407	7.886,16	8.481,21	1.719.300,26	46,51%
MG	NOVA PORTEIRINHA	3145059	7.886,18	8.481,21	672.204,45	40,51%
PE	TRACUNHAEM	2615508	7.886,99	8.481,21	1.272.431,33	50,32%
BA	JAGUARIBE	2917805	7.887,58	8.481,21	3.030.676,46	54,33%
BA	SAUDE	2929800	7.888,27	8.481,21	1.445.810,40	53,62%
PE	CHA DE ALEGRIA	2604403	7.891,13	8.481,21	1.509.016,11	59,34%
MG	PAVAO	3148509	7.891,27	8.481,21	431.564,34	52,74%
PI	MONTE ALEGRE DO PIAUI	2206605	7.891,29	8.481,21	1.754.021,88	51,23%
PI	MASSAPE DO PIAUI	2206050	7.894,81	8.481,21	868.233,34	52,53%
MG	ORIZANIA	3145877	7.897,90	8.481,21	1.002.613,64	56,84%
PB	LAGOA	2508109	7.897,91	8.481,21	750.292,79	43,08%
RN	SENADOR GEORGINO AVELINO	2413201	7.900,69	8.481,21	654.810,15	46,82%
PE	PEDRA	2610806	7.903,25	8.481,21	2.117.159,03	50,45%
PE	FLORES	2605608	7.904,68	8.481,21	2.014.793,48	52,87%
RN	MESSIAS TARGINO	2407609	7.905,56	8.481,21	407.071,31	45,05%
ES	SAO GABRIEL DA PALHA	3204708	7.906,00	8.481,21	3.029.104,02	49,29%
PI	SEBASTIAO LEAL	2210631	7.906,15	8.481,21	690.580,47	53,36%
RR	PACARAIMA	1400456	7.909,60	8.481,21	3.319.895,34	56,88%
MA	PALMEIRANDIA	2107605	7.910,58	8.481,21	2.847.098,62	50,76%
PE	ITAIBA	2607505	7.912,29	8.481,21	3.160.675,76	54,29%
BA	BREJOLANDIA	2904407	7.912,93	8.481,21	991.029,14	58,18%
MG	NAQUE	3144359	7.913,18	8.481,21	635.575,71	42,59%
SE	SALGADO	2806206	7.913,63	8.481,21	1.850.057,32	55,05%
MG	ITAGUARA	3132206	7.915,16	8.481,21	872.895,50	49,94%
MG	JANUARIA	3135209	7.919,01	8.481,21	3.930.816,90	54,01%
RN	CAICO	2402006	7.921,22	8.481,21	3.614.095,40	44,79%
PR	BOM SUCESSO	4103206	7.922,01	8.481,21	595.435,19	44,90%
BA	PLANALTO	2925006	7.922,24	8.481,21	2.710.246,75	54,34%
RN	OLHO DAGUA DO BORGES	2408409	7.922,46	8.481,21	373.714,83	32,58%
BA	RIACHAO DAS NEVES	2926202	7.922,73	8.481,21	2.941.861,72	59,43%
MA	SAO JOAO DO PARAISO	2111052	7.923,19	8.481,21	1.817.997,97	52,26%
AM	COARI	1301209	7.924,53	8.481,21	7.887.845,93	61,73%
GO	SANTO ANTONIO DO DESCOBERTO	5219753	7.925,93	8.481,21	6.261.635,14	58,29%

DOCUMENTO ASSINADO DIGITALMENTE - PROTOCOLO:49930/2024 - 10/10/2024 - 13:22 - U4DN-10UM-K904-5337





PB	BARAUNA	2501534	7.926,32	8.481,21	689.691,34	55,08%
RN	SANTO ANTONIO	2411502	7.929,11	8.481,21	1.865.732,52	46,46%
BA	LAFAIETE COUTINHO	2918704	7.929,41	8.481,21	808.699,74	32,64%
BA	IGAPORA	2913408	7.930,40	8.481,21	1.640.066,67	52,20%
CE	TARRAFAS	2313252	7.930,52	8.481,21	919.172,46	51,86%
MG	SAO JOAO EVANGELISTA	3162807	7.931,02	8.481,21	1.196.705,52	48,55%
ES	AGUA DOCE DO NORTE	3200169	7.931,94	8.481,21	1.079.312,19	57,43%
SE	SANTA LUZIA DO ITANHY	2806305	7.932,59	8.481,21	2.742.400,35	40,39%
PE	PARANATAMA	2610301	7.933,26	8.481,21	1.737.250,78	59,13%
BA	CARAVELAS	2906907	7.935,47	8.481,21	2.872.083,76	48,94%
MT	CAMPINAPOLIS	5102603	7.936,09	8.481,21	2.949.251,84	51,70%
SE	MACAMBIRA	2803708	7.936,94	8.481,21	775.643,60	37,54%
RR	MUCAJAI	1400308	7.937,78	8.481,21	2.409.843,20	56,10%
PB	SANTA LUZIA	2513406	7.938,87	8.481,21	1.141.519,26	47,87%
MS	TACURU	5007950	7.939,30	8.481,21	1.424.537,18	55,59%
PE	CAMUTANGA	2603603	7.939,70	8.481,21	797.319,00	50,57%
CE	SAO LUIS DO CURU	2312601	7.941,29	8.481,21	1.203.349,33	50,18%
PE	IBIRAJUBA	2606705	7.945,50	8.481,21	867.632,60	50,65%
PE	ANGELIM	2601003	7.947,25	8.481,21	1.205.865,67	56,13%
BA	ITAMBE	2915809	7.948,02	8.481,21	3.087.208,29	51,52%
PB	TENORIO	2516755	7.948,09	8.481,21	437.250,98	49,81%
SE	SAO DOMINGOS	2806800	7.949,37	8.481,21	1.186.022,86	38,37%
RN	MACAIBA	2407104	7.950,37	8.481,21	5.600.504,97	55,09%
TO	NATIVIDADE	1714203	7.951,60	8.481,21	809.742,40	48,91%
PB	SAO DOMINGOS DO CARIRI	2513943	7.957,37	8.481,21	333.056,62	52,36%
SE	SAO CRISTOVAO	2806701	7.958,28	8.481,21	5.558.526,22	55,60%
PE	GRANITO	2606309	7.969,19	8.481,21	905.073,11	46,64%
PR	GRANDES RIOS	4108700	7.971,91	8.481,21	517.264,63	50,63%
BA	MURITIBA	2922300	7.974,23	8.481,21	3.331.594,03	53,49%
BA	GENTIO DO OURO	2911303	7.980,12	8.481,21	1.377.175,03	55,35%
BA	MANSIDAO	2920452	7.981,66	8.481,21	1.245.470,13	55,39%
GO	ARAGARCAS	5201702	7.981,73	8.481,21	1.369.497,45	51,85%
BA	IBIPEBA	2912400	7.982,01	8.481,21	1.561.737,66	61,93%
RN	EQUADOR	2403400	7.982,57	8.481,21	598.119,44	37,70%
PR	SANTO ANTONIO DO SUDOESTE	4124400	7.984,68	8.481,21	1.573.496,25	45,76%
ES	PONTO BELO	3204252	7.985,08	8.481,21	581.518,69	46,45%
ES	MUQUI	3203809	7.985,42	8.481,21	1.003.006,17	52,27%
BA	ENTRE RIOS	2910503	7.986,33	8.481,21	4.164.661,36	53,39%
MG	CAMBUQUIRA	3110707	7.987,07	8.481,21	806.477,07	43,94%
SE	GARARU	2802403	7.989,38	8.481,21	1.154.218,60	53,83%
MA	TUFILANDIA	2112274	7.989,50	8.481,21	1.032.209,82	47,78%
ES	MONTANHA	3203502	7.989,81	8.481,21	1.872.514,86	43,49%
MG	CAMPESTRE	3111002	7.990,62	8.481,21	1.600.759,00	52,23%
MG	VARZELANDIA	3170909	7.991,57	8.481,21	1.206.064,88	49,22%
PR	SANTA HELENA	4123501	7.995,22	8.481,21	2.216.500,17	41,08%
ES	MUNIZ FREIRE	3203700	7.996,46	8.481,21	1.585.400,09	45,25%
PE	INGAZEIRA	2607109	7.997,04	8.481,21	573.644,76	52,93%
ES	VIANA	3205101	7.997,07	8.481,21	8.566.149,08	46,56%
RN	PARANA	2408607	7.997,15	8.481,21	430.818,24	45,13%
AL	PAULO JACINTO	2706604	7.999,35	8.481,21	739.770,90	49,39%
BA	SAO JOSE DA VITORIA	2929354	8.000,12	8.481,21	562.317,61	62,53%
MT	MIRASSOL DOESTE	5105622	8.003,32	8.481,21	1.779.032,77	47,11%
MA	BACABEIRA	2101251	8.004,29	8.481,21	2.313.872,55	53,06%
GO	QUIRINOPOLIS	5218508	8.007,84	8.481,21	3.603.978,58	49,70%
ES	ECOPORANGA	3202108	8.007,98	8.481,21	1.448.327,24	45,81%
RN	CURRAIS NOVOS	2403103	8.011,07	8.481,21	2.649.604,31	45,79%
TO	TAGUATINGA	1720903	8.011,18	8.481,21	1.158.303,42	57,21%
BA	VITORIA DA CONQUISTA	2933307	8.012,60	8.481,21	26.295.411,52	56,57%
MG	UBAI	3170008	8.012,70	8.481,21	691.590,40	48,35%
SE	RIACHAO DO DANTAS	2805802	8.013,48	8.481,21	2.167.888,96	53,50%
AM	ANAMA	1300086	8.014,05	8.481,21	1.163.980,67	57,12%
CE	AQUIRAZ	2301000	8.014,38	8.481,21	9.692.217,21	51,00%
PI	TANQUE DO PIAUI	2210979	8.016,18	8.481,21	314.391,75	55,40%
BA	ITANAGRA	2915908	8.017,78	8.481,21	923.670,71	53,54%
MS	AMAMBAI	5000609	8.018,01	8.481,21	4.528.592,93	50,31%
TO	JUARINA	1711803	8.022,95	8.481,21	286.841,52	49,01%
PB	BOA VENTURA	2502102	8.023,58	8.481,21	466.191,42	49,61%
PE	SAO BENEDITO DO SUL	2612901	8.025,73	8.481,21	1.113.557,19	47,55%
MG	PERDIGAO	3149705	8.028,87	8.481,21	932.521,35	47,03%
BA	MILAGRES	2921302	8.032,18	8.481,21	1.038.729,57	46,51%
BA	PALMAS DE MONTE ALTO	2923407	8.033,30	8.481,21	2.085.134,42	55,68%
TO	WANDERLANDIA	1722081	8.034,53	8.481,21	800.098,68	50,86%
BA	COTEGIPE	2909406	8.042,46	8.481,21	1.372.377,49	52,60%
CE	AURORA	2301703	8.043,48	8.481,21	1.658.609,79	49,92%
BA	SAO GONCALO DOS CAMPOS	2929305	8.045,72	8.481,21	2.399.511,69	54,34%
PB	SAO JOSE DO BONFIM	2514602	8.046,50	8.481,21	336.782,78	57,42%
ES	BOM JESUS DO NORTE	3201100	8.046,91	8.481,21	751.876,96	40,17%
MG	BANDEIRA DO SUL	3105301	8.047,09	8.481,21	453.624,96	32,87%
MS	CORONEL SAPUCAIA	5003157	8.047,59	8.481,21	1.775.670,79	51,30%
RO	COSTA MARQUES	1100080	8.049,33	8.481,21	1.188.473,40	51,34%
PI	PAU DARCO DO PIAUI	2207793	8.052,48	8.481,21	405.311,02	53,90%
MG	SAO JOAO NEPOMUCENO	3162906	8.056,07	8.481,21	1.817.719,42	41,78%
SE	RIBEIROPOLIS	2806008	8.058,41	8.481,21	990.799,13	46,42%
RN	AFONSO BEZERRA	2400307	8.058,53	8.481,21	863.520,82	50,20%
MG	GUAPE	3128105	8.059,39	8.481,21	817.317,10	50,30%
PE	SURUBIM	2614501	8.062,32	8.481,21	3.138.526,89	55,48%
SE	CAMPO DO BRITO	2801009	8.064,66	8.481,21	1.194.022,60	42,30%
AC	BUJARI	1200138	8.066,82	8.481,21	887.837,06	55,33%
BA	IGRAPIUNA	2913457	8.067,74	8.481,21	1.472.257,85	55,08%
PE	TUPARETAMA	2615904	8.069,57	8.481,21	696.184,60	53,41%
MA	BREJO DE AREIA	2102150	8.069,74	8.481,21	1.104.866,25	48,07%
BA	CRUZ DAS ALMAS	2909802	8.070,13	8.481,21	3.818.345,37	51,85%
PA	PRIMAVERA	1506104	8.075,00	8.481,21	870.565,45	52,33%
SE	SANTANA DO SAO FRANCISCO	2806404	8.076,70	8.481,21	749.291,83	47,02%
ES	GUARAPARI	3202405	8.077,25	8.481,21	10.724.131,27	49,08%
MG	CURRAL DE DENTRO	3120870	8.080,52	8.481,21	472.944,47	51,09%
MG	SANTA BARBARA DO MONTE VERDE	3157278	8.085,04	8.481,21	278.871,07	31,64%
PE	ABREU E LIMA	2600054	8.085,88	8.481,21	3.107.389,97	60,94%
GO	BONFINOPOLIS	5203559	8.086,28	8.481,21	567.205,94	55,81%
TO	GOIATINS	1709005	8.086,43	8.481,21	1.296.783,51	51,16%
CE	PALHANO	2310001	8.087,07	8.481,21	794.093,34	52,30%
BA	LAGOA REAL	2918753	8.087,24	8.481,21	898.097,51	57,33%
RN	SANTANA DO MATOS	2411403	8.087,93	8.481,21	688.441,43	39,73%
PE	ILHA DE ITAMARACA	2607604	8.093,74	8.481,21	951.727,40	56,95%
PB	LUCENA	2508604	8.095,47	8.481,21	1.216.729,33	53,17%

DOCUMENTO ASSINADO DIGITALMENTE - PROTOCOLO:49930/2024 - 10/10/2024 - 13:22 - U4DN-10UM-K904-5337





SE	LAGARTO	2803500	8.098,37	8.481,21	6.669.453,77	50,21%
PA	MARABA	1504208	8.100,73	8.481,21	23.510.178,45	55,57%
SC	ILHOTA	4207106	8.100,82	8.481,21	1.429.982,45	41,47%
BA	CACHEIRA	2904902	8.102,98	8.481,21	2.122.991,89	56,35%
PI	PAJEU DO PIAUI	2207355	8.104,55	8.481,21	247.826,22	48,71%
MG	JEQUERI	3135506	8.109,75	8.481,21	539.038,30	46,78%
PB	CALDAS BRANDAO	2503803	8.111,98	8.481,21	547.122,30	48,62%
MG	CORONEL MURTA	3119500	8.113,35	8.481,21	542.592,09	46,76%
PR	SAO JOAO DO IVAI	4125001	8.113,76	8.481,21	573.614,32	44,23%
MG	JAPONVAR	3135357	8.116,16	8.481,21	456.949,49	48,81%
GO	LUZIANIA	5212501	8.116,25	8.481,21	9.828.658,46	57,26%
GO	VALPARAISO DE GOIAS	5221858	8.117,64	8.481,21	11.050.688,68	55,25%
PB	BOM SUCESSO	2502300	8.117,71	8.481,21	406.360,21	52,73%
RJ	MAGE	3302502	8.119,79	8.481,21	17.072.178,44	52,72%
PB	CACIMBA DE DENTRO	2503506	8.120,15	8.481,21	1.102.896,65	51,11%
MG	BRASILANDIA DE MINAS	3108552	8.121,91	8.481,21	893.315,88	53,24%
ES	SAO MATEUS	3204906	8.122,47	8.481,21	7.768.594,67	52,43%
MG	SAO GOTARDO	3162104	8.124,56	8.481,21	1.890.201,50	52,16%
PA	SANTAREM NOVO	1506906	8.125,57	8.481,21	670.493,95	53,81%
PR	CANTAGALO	4104451	8.133,08	8.481,21	684.438,67	55,24%
MG	JORDANIA	3136504	8.134,48	8.481,21	275.507,73	47,53%
SE	NEOPOLIS	2804409	8.135,04	8.481,21	1.089.171,99	54,06%
BA	JEQUIE	2918001	8.135,50	8.481,21	8.654.779,68	54,54%
MG	INDAIABIRA	3130655	8.135,80	8.481,21	343.765,10	44,69%
ES	DIVINO DE SAO LOURENCO	3201803	8.138,07	8.481,21	221.142,50	52,74%
BA	JUSSIAPE	2918605	8.141,12	8.481,21	426.374,41	46,68%
PR	CALIFORNIA	4103503	8.141,91	8.481,21	484.589,94	50,93%
MG	RIO PARANAIBA	3155504	8.142,91	8.481,21	846.260,63	55,79%
SE	PIRAMBU	2805307	8.144,21	8.481,21	763.013,89	50,80%
PB	MONTE HOREBE	2509602	8.144,35	8.481,21	653.213,87	45,63%
GO	ALTO PARAISO DE GOIAS	5200605	8.147,50	8.481,21	475.395,62	54,78%
RN	IPANGUACU	2404705	8.148,04	8.481,21	860.447,87	54,52%
BA	VERA CRUZ	2933208	8.150,98	8.481,21	3.191.839,79	49,79%
MG	AIMORES	3101102	8.150,98	8.481,21	976.847,34	46,87%
RN	RIACHO DA CRUZ	2410702	8.151,76	8.481,21	227.078,31	32,47%
SC	AGUAS MORNAS	4200606	8.152,13	8.481,21	313.443,10	47,56%
MG	SAO FRANCISCO	3161106	8.153,77	8.481,21	2.166.951,87	57,00%
RN	OURO BRANCO	2408508	8.157,28	8.481,21	254.126,27	52,98%
RN	TIBAU DO SUL	2414209	8.157,88	8.481,21	1.147.987,12	56,01%
SE	SIMAO DIAS	2807105	8.158,90	8.481,21	2.073.677,38	51,81%
TO	ITAPIRATINS	1710904	8.159,67	8.481,21	236.117,00	46,04%
AC	SANTA ROSA DO PURUS	1200435	8.160,17	8.481,21	928.006,11	60,31%
MG	TUPACIGUARA	3169604	8.163,73	8.481,21	1.151.626,53	50,68%
GO	SANTA TEREZINHA DE GOIAS	5219704	8.165,35	8.481,21	524.275,76	53,21%
BA	ARACAS	2902054	8.168,92	8.481,21	1.042.944,55	52,43%
SE	NOSSA SENHORA DO SOCORRO	2804805	8.170,00	8.481,21	6.717.027,37	56,27%
PE	QUIPAPA	2611507	8.170,68	8.481,21	1.237.935,44	57,16%
BA	BAIANOPOLIS	2902500	8.171,33	8.481,21	967.834,81	50,61%
SC	AGRONOMICA	4200309	8.171,47	8.481,21	281.853,89	34,80%
PR	QUEDAS DO IGUAU	4120903	8.171,64	8.481,21	1.420.983,75	49,27%
PE	PALMEIRINA	2610103	8.172,34	8.481,21	464.331,07	52,54%
PE	ITAUQUATINGA	2607802	8.174,68	8.481,21	776.037,89	47,78%
MT	ARENAPOLIS	5101308	8.175,14	8.481,21	469.488,75	44,56%
MT	SAO JOSE DO RIO CLARO	5107305	8.176,67	8.481,21	875.050,47	43,72%
BA	VEREDA	2933257	8.179,31	8.481,21	465.973,25	52,89%
ES	CACHEIRO DE ITAPEMIRIM	3201209	8.179,37	8.481,21	8.747.469,88	44,09%
GO	TRINDADE	5221403	8.182,87	8.481,21	5.391.220,61	53,38%
GO	NOVA VENEZA	5215009	8.183,42	8.481,21	371.616,82	50,32%
PR	CLEVELANDIA	4105706	8.187,95	8.481,21	726.455,03	52,01%
RN	SAO VICENTE	2413003	8.189,82	8.481,21	290.973,69	47,02%
MG	ITAMBACURI	3132701	8.194,00	8.481,21	776.198,50	52,84%
RR	SAO LUIZ	1400605	8.195,86	8.481,21	514.174,78	48,77%
PE	VITORIA DE SANTO ANTAO	2616407	8.197,50	8.481,21	5.022.751,18	58,73%
RN	POCO BRANCO	2410108	8.197,65	8.481,21	612.755,94	53,11%
RN	UPANEMA	2414605	8.198,98	8.481,21	670.475,19	51,55%
PR	REALEZA	4121406	8.200,43	8.481,21	785.645,81	42,17%
RS	ARARICA	4300877	8.202,08	8.481,21	635.310,04	42,23%
MG	SAO SEBASTIAO DO ANTA	3164472	8.202,60	8.481,21	355.728,23	49,14%
BA	ITABUNA	2914802	8.206,04	8.481,21	6.971.938,41	54,64%
ES	APIACA	3200508	8.207,04	8.481,21	330.237,40	49,73%
MG	CAMPOS ALTOS	3111507	8.207,76	8.481,21	626.051,95	50,45%
MS	ANTONIO JOAO	5000906	8.211,42	8.481,21	574.815,57	46,08%
SC	PASSO DE TORRES	4212254	8.211,48	8.481,21	811.864,62	49,50%
MA	BALSAS	2101400	8.211,83	8.481,21	5.426.297,07	57,31%
TO	PEDRO AFONSO	1716505	8.212,07	8.481,21	732.707,36	51,13%
MG	GUIDOVAL	3128808	8.214,21	8.481,21	223.625,06	53,39%
GO	ITAUUCU	5211404	8.217,25	8.481,21	294.724,10	48,09%
AC	PORTO ACRE	1200807	8.218,82	8.481,21	848.971,48	54,98%
BA	SAO MIGUEL DAS MATAS	2929404	8.219,92	8.481,21	500.149,55	53,06%
ES	CASTELO	3201407	8.222,09	8.481,21	1.646.522,62	44,09%
RN	CORONEL JOAO PESSOA	2402907	8.223,63	8.481,21	279.127,49	44,33%
GO	IPORA	5210208	8.231,08	8.481,21	1.005.787,53	50,17%
MG	ALTO JEQUITIBA	3153509	8.232,03	8.481,21	205.928,94	61,79%
MG	JANAUBA	3135100	8.232,96	8.481,21	2.041.376,32	48,95%
PB	ZABELE	2517407	8.233,58	8.481,21	168.585,72	32,68%
PE	AFRANIO	2600203	8.234,92	8.481,21	831.297,14	58,87%
PB	SAO JOAO DO TIGRE	2514107	8.235,14	8.481,21	268.663,22	50,36%
MG	PRUDENTE DE MORAIS	3153608	8.235,26	8.481,21	369.136,10	45,93%
PR	SARANDI	4126256	8.235,76	8.481,21	3.498.757,13	47,48%
TO	MARIANOPOLIS DO TOCANTINS	1712504	8.239,61	8.481,21	291.383,06	48,88%
PI	RIBEIRA DO PIAUI	2208874	8.242,93	8.481,21	239.448,63	46,17%
ES	ITAGUACU	3202702	8.243,91	8.481,21	455.347,03	48,21%
ES	CONCEICAO DO CASTELO	3201704	8.244,15	8.481,21	466.481,44	47,64%
BA	IBIQUERA	2912608	8.244,57	8.481,21	229.164,57	50,01%
MG	ESPIRITO SANTO DO DOURADO	3124401	8.246,71	8.481,21	254.410,62	50,74%
TO	PARANA	1716208	8.248,08	8.481,21	525.610,40	57,15%
BA	LUIS EDUARDO MAGALHAES	2919553	8.250,73	8.481,21	5.834.590,36	53,21%
MG	ITAMARANDIBA	3132503	8.251,33	8.481,21	1.097.237,47	46,14%
BA	GUARATINGA	2911808	8.251,39	8.481,21	881.931,89	56,90%
MG	CONCEICAO DE IPANEMA	3117405	8.255,82	8.481,21	146.300,98	51,06%
BA	OURICANGAS	2923308	8.256,52	8.481,21	475.039,79	51,65%
PE	CORTES	2604809	8.261,22	8.481,21	583.215,62	53,07%
MG	PITANGUI	3151404	8.262,52	8.481,21	610.389,62	48,81%
AC	SENADOR GUIOMARD	1200450	8.263,96	8.481,21	657.959,90	54,89%
MG	FELISBURGO	3125606	8.264,96	8.481,21	236.223,16	53,66%
MG	MORADA NOVA DE MINAS	3143500	8.265,20	8.481,21	392.971,02	40,52%

DOCUMENTO ASSINADO DIGITALMENTE - PROTOCOLO:49930/2024 - 10/10/2024 - 13:22 - U4DN-10UM-K904-5337





SE	PORTO DA FOLHA	2805604	8.266,62	8.481,21	1.103.081,74	57,11%
MG	AGUA BOA	3100609	8.267,37	8.481,21	244.839,75	53,69%
CE	ICAPUI	2305357	8.268,26	8.481,21	1.084.975,28	51,64%
GO	GOIANESIA	5208608	8.268,75	8.481,21	2.096.202,37	51,69%
RR	SAO JOAO DA BALIZA	1400506	8.269,03	8.481,21	414.274,70	44,86%
BA	MACARANI	2919702	8.269,11	8.481,21	721.796,10	49,15%
SC	TREZE DE MAIO	4218400	8.270,81	8.481,21	262.797,65	41,07%
BA	UIBAI	2932408	8.271,76	8.481,21	484.560,41	52,81%
PE	VENTUROSA	2616001	8.276,04	8.481,21	627.826,02	45,56%
BA	RAFAEL JAMBEIRO	2925956	8.276,21	8.481,21	964.758,35	54,07%
PR	SAO JOAO DO CAIUA	4124905	8.276,49	8.481,21	214.842,96	40,00%
MG	INHAPIM	3130903	8.277,67	8.481,21	473.214,95	54,63%
MG	GRAO MOGOL	3127800	8.278,77	8.481,21	451.414,77	54,36%
TO	CARRASCO BONITO	1703891	8.279,91	8.481,21	173.139,61	47,54%
MG	MATA VERDE	3140555	8.284,09	8.481,21	223.195,47	49,04%
BA	PORTO SEGURO	2925303	8.288,53	8.481,21	7.533.531,92	56,56%
AL	JACUIPE	2703502	8.294,27	8.481,21	460.418,27	37,46%
MA	LIMA CAMPOS	2106003	8.294,27	8.481,21	645.382,27	49,71%
SC	TIJUCAS	4218004	8.296,88	8.481,21	1.533.300,16	46,29%
BA	DOM MACEDO COSTA	2910206	8.297,87	8.481,21	183.481,43	48,68%
MG	TRES PONTAS	3169406	8.298,14	8.481,21	1.224.799,60	45,09%
AM	CAAPIRANGA	1300839	8.300,06	8.481,21	605.846,01	47,43%
PI	NOVA SANTA RITA	2207959	8.300,10	8.481,21	175.691,61	54,44%
SE	JAPARATUBA	2803302	8.301,46	8.481,21	781.360,55	47,59%
SC	SANGAO	4215455	8.307,07	8.481,21	243.713,18	49,63%
RS	VICENTE DUTRA	4323101	8.307,98	8.481,21	128.737,10	49,11%
MG	CHAPADA GAUCHA	3116159	8.308,22	8.481,21	407.228,56	56,80%
GO	ITAPACI	5210901	8.308,56	8.481,21	536.064,27	51,83%
MG	BONITO DE MINAS	3108255	8.310,89	8.481,21	220.340,60	55,24%
TO	CONCEICAO DO TOCANTINS	1705607	8.313,50	8.481,21	164.478,08	55,88%
BA	MUCUGE	2921906	8.313,72	8.481,21	433.518,77	59,82%
MS	FATIMA DO SUL	5003801	8.314,16	8.481,21	509.122,98	44,20%
RN	MONTE DAS GAMELEIRAS	2407906	8.315,82	8.481,21	140.353,92	47,54%
PR	ITAPEJARA DOESTE	4111209	8.318,02	8.481,21	336.346,02	49,56%
GO	CAVALCANTE	5205307	8.321,60	8.481,21	257.424,71	60,65%
PR	NOVA SANTA BARBARA	4117214	8.323,23	8.481,21	124.663,51	46,66%
BA	CAMACAN	2905602	8.325,16	8.481,21	758.803,20	55,33%
SC	PESCARIA BRAVA	4212650	8.327,19	8.481,21	273.279,02	45,66%
MS	MUNDO NOVO	5005681	8.328,21	8.481,21	413.266,22	44,13%
RN	RUY BARBOSA	2411106	8.329,68	8.481,21	135.747,97	32,60%
GO	JARAGUA	5211800	8.331,67	8.481,21	834.320,70	52,65%
MG	MIRABELA	3142007	8.333,58	8.481,21	241.722,72	46,13%
PB	SAO DOMINGOS	2513968	8.334,49	8.481,21	100.018,41	41,93%
PR	SANTA CRUZ DE MONTE CASTELO	4123303	8.335,69	8.481,21	206.189,44	38,17%
SC	FORQUILHINHA	4205456	8.336,40	8.481,21	757.308,89	43,28%
MG	CAPARAO	3112109	8.339,13	8.481,21	109.703,59	49,49%
PR	IBAITI	4109708	8.340,98	8.481,21	567.989,63	45,94%
MG	CLAUDIO	3116605	8.342,50	8.481,21	645.464,24	45,75%
BA	CARDEAL DA SILVA	2907004	8.344,37	8.481,21	328.232,98	56,53%
RN	PARAZINHO	2408805	8.346,05	8.481,21	165.900,46	47,59%
MG	CONGONHAS DO NORTE	3118106	8.346,49	8.481,21	65.199,49	61,32%
PB	NOVA PALMEIRA	2510303	8.351,80	8.481,21	116.773,22	49,77%
MG	BURITIZEIRO	3109402	8.352,22	8.481,21	423.088,40	54,35%
MT	ARAPUTANGA	5101258	8.352,36	8.481,21	281.499,92	45,64%
TO	BOM JESUS DO TOCANTINS	1703305	8.352,69	8.481,21	115.050,41	48,68%
ES	IBIRACU	3202504	8.354,95	8.481,21	225.140,03	42,08%

SE	CANINDE DE SAO FRANCISCO	2801207	8.355,06	8.481,21	1.070.721,40	54,99%
SE	POCO REDONDO	2805406	8.356,94	8.481,21	865.563,48	59,32%
ES	BARRA DE SAO FRANCISCO	3200904	8.359,15	8.481,21	811.970,42	51,81%
MG	NOVO CRUZEIRO	3145307	8.361,99	8.481,21	375.625,64	55,53%
AL	ROTEIRO	2707800	8.364,77	8.481,21	287.963,02	40,36%
SP	RIO GRANDE DA SERRA	3544103	8.365,11	8.481,21	378.930,25	44,20%
GO	HIDROLANDIA	5209705	8.365,15	8.481,21	549.740,68	49,59%
PR	QUITANDINHA	4121208	8.365,79	8.481,21	309.675,04	54,00%
MS	LADARIO	5005202	8.369,28	8.481,21	532.588,75	49,18%
BA	UTINGA	2932804	8.369,93	8.481,21	319.410,86	52,80%
PR	SIQUEIRA CAMPOS	4126603	8.370,61	8.481,21	383.150,21	45,63%
MG	JURUAIA	3136900	8.370,70	8.481,21	175.761,82	45,62%
PB	ALGODAO DE JANDAIRA	2500577	8.376,00	8.481,21	79.275,09	56,98%
TO	ANGICO	1701051	8.376,06	8.481,21	62.883,95	55,67%
MG	CENTRALINA	3115805	8.377,47	8.481,21	148.704,49	45,00%
SP	ITAPUI	3522901	8.379,62	8.481,21	260.654,50	38,51%
MA	SAMBAIBA	2109700	8.381,46	8.481,21	150.293,46	56,76%
RS	AMETISTA DO SUL	4300646	8.389,71	8.481,21	130.407,08	37,61%
ES	RIO NOVO DO SUL	3204401	8.390,22	8.481,21	150.915,01	47,34%
BA	FLORESTA AZUL	2911006	8.390,41	8.481,21	166.019,11	56,77%
SP	FRANCISCO MORATO	3516309	8.390,50	8.481,21	2.676.503,73	48,34%
MG	MONTALVANIA	3142700	8.390,82	8.481,21	131.903,45	57,89%
ES	PANCAS	3204005	8.390,85	8.481,21	237.264,93	50,42%
PR	IMBITUVA	4110102	8.392,13	8.481,21	425.042,66	53,65%
TO	BARRA DO OURO	1703073	8.392,23	8.481,21	82.518,18	59,70%
MG	PATROCINIO	3148103	8.392,44	8.481,21	1.039.232,73	49,10%
MA	TASSO FRAGOSO	2112001	8.392,65	8.481,21	227.666,94	56,98%
RN	JOAO CAMARA	2405801	8.393,91	8.481,21	534.503,52	53,32%
SE	JAPOATA	2803401	8.395,99	8.481,21	304.725,73	49,02%
TO	DIANOPOLIS	1707009	8.396,95	8.481,21	288.161,09	49,74%
BA	VARZEA NOVA	2933158	8.400,94	8.481,21	255.402,65	49,45%
BA	ABAIRA	2900108	8.401,27	8.481,21	95.137,45	51,88%
PI	SAO GONCALO DO PIAUI	2209807	8.402,20	8.481,21	75.096,12	50,57%
MG	SANTANA DO PARAISO	3158953	8.404,54	8.481,21	290.865,81	50,00%

DOCUMENTO ASSINADO DIGITALMENTE - PROTOCOLO:49930/2024 - 10/10/2024 - 13:22 - U4DN-10UM-K904-5337







SC	ARMAZEM	4201505	8.405,24	8.481,21	108.612,54	36,48%
TO	COLINAS DO TOCANTINS	1705508	8.405,50	8.481,21	570.309,09	49,19%
MG	MARILAC	3140100	8.405,67	8.481,21	68.349,57	36,98%
BA	TEIXEIRA DE FREITAS	2931350	8.406,03	8.481,21	1.854.284,04	55,84%
PB	VIEIROPOLIS	2517209	8.406,93	8.481,21	66.263,03	51,20%
AC	CAPIXABA	1200179	8.408,00	8.481,21	193.576,97	55,58%
TO	ARAPOEMA	1702307	8.409,87	8.481,21	78.496,19	42,05%
PR	MANDAGUACU	4114104	8.412,65	8.481,21	320.521,68	43,37%
PI	ALAGOINHA DO PIAUI	2200251	8.412,65	8.481,21	67.749,08	55,71%
MG	ILICINEA	3130507	8.412,78	8.481,21	122.030,74	50,64%
MG	ARICANDUVA	3104452	8.412,93	8.481,21	47.920,21	46,30%
PR	XAMBRE	4128807	8.414,26	8.481,21	62.133,70	45,67%
GO	RIALMA	5218607	8.415,22	8.481,21	107.203,69	46,25%
RN	LUCRECIA	2406908	8.416,09	8.481,21	44.797,27	32,06%
MG	PIEDADE DE CARATINGA	3150158	8.418,40	8.481,21	76.347,97	57,30%
ES	MIMOSO DO SUL	3203403	8.419,73	8.481,21	208.093,73	47,58%
MT	CARLINDA	5102793	8.422,03	8.481,21	107.046,83	46,96%
RS	BOM RETIRO DO SUL	4302402	8.423,78	8.481,21	141.583,25	38,44%
MS	MIRANDA	5005608	8.424,13	8.481,21	344.079,46	58,36%
MG	NEPOMUCENO	3144607	8.428,00	8.481,21	150.304,46	45,35%
BA	EUNAPOLIS	2910727	8.429,91	8.481,21	1.085.256,16	56,79%
RN	BARCELONA	2401503	8.430,32	8.481,21	52.298,81	44,34%
GO	NAZARIO	5214408	8.430,71	8.481,21	66.501,46	48,16%
TO	AXIXA DO TOCANTINS	1702901	8.434,27	8.481,21	154.424,45	47,64%
MG	CAMBUI	3110608	8.436,04	8.481,21	165.812,15	44,80%
RJ	SEROPEDICA	3305554	8.436,64	8.481,21	713.304,05	56,03%
RS	TRES PALMEIRAS	4321857	8.441,11	8.481,21	45.521,58	45,96%
SP	TUIUTI	3554953	8.441,55	8.481,21	53.862,47	54,45%
RN	TRIUNFO POTIGUAR	2414456	8.442,32	8.481,21	32.364,89	46,92%
SC	BRACO DO NORTE	4202800	8.443,50	8.481,21	212.040,90	38,94%
PR	BITURUNA	4102901	8.444,24	8.481,21	95.265,39	53,68%
MG	VARGEM GRANDE DO RIO PARDO	3170651	8.444,46	8.481,21	27.019,70	41,27%
PR	TUNAS DO PARANA	4127882	8.444,63	8.481,21	43.649,85	56,45%
RO	CUJUBIM	1100940	8.447,65	8.481,21	113.029,78	57,46%
PA	RIO MARIA	1506161	8.449,95	8.481,21	112.275,94	56,56%
MG	IMBE DE MINAS	3130556	8.452,84	8.481,21	24.337,99	52,73%
SP	CANITAR	3510153	8.455,42	8.481,21	35.218,95	48,86%
TO	AURORA DO TOCANTINS	1702703	8.459,53	8.481,21	10.134,48	51,01%
MG	CACHOEIRA DE MINAS	3109709	8.459,67	8.481,21	34.754,99	48,91%
PB	PIRIPITUBA	2511806	8.462,52	8.481,21	28.646,14	46,95%
MG	TEOFILO OTONI	3168606	8.464,52	8.481,21	237.595,27	50,81%
PR	BARRACAO	4102604	8.465,20	8.481,21	25.221,75	51,76%
RN	IPEUEIRA	2404804	8.466,15	8.481,21	7.011,89	32,27%
PE	JOAQUIM NABUCO	2608206	8.467,09	8.481,21	35.319,49	53,68%
PR	RAMILANDIA	4121257	8.467,52	8.481,21	10.391,39	46,20%
MG	ARAUJOS	3103900	8.468,49	8.481,21	16.940,12	40,25%
PB	CACHOEIRA DOS INDIOS	2503308	8.470,91	8.481,21	18.036,87	51,27%
ES	MUCURICI	3203601	8.471,06	8.481,21	9.814,28	49,40%
PR	SABAUDIA	4122701	8.471,22	8.481,21	16.309,67	50,69%
SC	TRES BARRAS	4218301	8.473,04	8.481,21	35.786,87	44,12%
SP	SALMOURAO	3545100	8.473,21	8.481,21	6.460,67	34,95%
RO	CANDEIAS DO JAMARI	1100809	8.474,90	8.481,21	25.107,44	56,51%
PR	PLANALTO	4119806	8.475,78	8.481,21	9.887,56	39,49%
PE	TAMANDARE	2614857	8.476,10	8.481,21	25.765,85	57,71%
PB	COXIXOLA	2504850	8.477,42	8.481,21	1.505,98	52,32%
MG	ARCEBURGO	3104106	8.478,30	8.481,21	4.534,67	31,09%
GO	INHUMAS	5210000	8.479,64	8.481,21	9.913,01	51,46%
MS	SONORA	5007935	8.479,97	8.481,21	4.497,02	44,80%
TO	NOVA OLINDA	1714880	8.482,19	8.482,19	-	-
AC	FEIJO	1200302	8.486,20	8.486,20	-	-
MS	ANASTACIO	5000708	8.490,06	8.490,06	-	-
MG	DELFIN MOREIRA	3121100	8.498,53	8.498,53	-	-
PR	TOMAZINA	4127809	8.499,17	8.499,17	-	-
RN	ALTO DO RODRIGUES	2400703	8.501,06	8.501,06	-	-
PE	GRAVATA	2606408	8.501,61	8.501,61	-	-
RN	CARNAUBAIS	2402501	8.502,72	8.502,72	-	-
RJ	TRES RIOS	3306008	8.505,09	8.505,09	-	-
MG	SAO JOSE DA LAPA	3162955	8.505,92	8.505,92	-	-
MG	SAO SEBASTIAO DO OESTE	3164605	8.507,44	8.507,44	-	-
ES	BAIXO GUANDU	3200805	8.508,47	8.508,47	-	-
MA	ALTO PARNAIBA	2100501	8.509,89	8.509,89	-	-
MG	FLORESTAL	3126000	8.511,58	8.511,58	-	-
SC	SAUDADES	4217303	8.515,06	8.515,06	-	-
RN	ACU	2400208	8.515,46	8.515,46	-	-
RS	MORRO REUTER	4312476	8.515,67	8.515,67	-	-
PI	CURRAL NOVO DO PIAUI	2203271	8.516,13	8.516,13	-	-
SE	BOQUIM	2800670	8.517,61	8.517,61	-	-
RN	BENTO FERNANDES	2401602	8.524,29	8.524,29	-	-
PR	APUCARANA	4101408	8.524,64	8.524,64	-	-
PR	PARAISO DO NORTE	4118006	8.525,91	8.525,91	-	-
PR	CIDADE GAUCHA	4105607	8.526,04	8.526,04	-	-
PB	SAO JOSE DE PRINCESA	2514552	8.526,75	8.526,75	-	-
PR	PATO BRAGADO	4118451	8.528,22	8.528,22	-	-
MG	CONCEICAO DOS OUROS	3117801	8.529,53	8.529,53	-	-
MG	SANTA BARBARA DO TUGURIO	3157302	8.530,31	8.530,31	-	-
RN	ANGICOS	2400802	8.534,20	8.534,20	-	-
RS	NOVA HARTZ	4313060	8.534,24	8.534,24	-	-
SC	BALNEARIO ARROIO DO SILVA	4201950	8.536,57	8.536,57	-	-
PB	MAE DAGUA	2508703	8.539,72	8.539,72	-	-
MS	BATAGUASSU	5001904	8.540,55	8.540,55	-	-
BA	ITAPEBI	2916302	8.541,44	8.541,44	-	-
RN	PEDRA GRANDE	2409506	8.544,57	8.544,57	-	-
MG	SAO THOME DAS LETRAS	3165206	8.550,37	8.550,37	-	-
SP	BARRA DO CHAPEU	3505351	8.554,17	8.554,17	-	-
MG	UBA	3169901	8.554,42	8.554,42	-	-
TO	PIUM	1717503	8.554,67	8.554,67	-	-
PB	SALGADINHO	2513000	8.558,40	8.558,40	-	-
SC	GUATAMBU	4206652	8.558,76	8.558,76	-	-
PI	Piauí	22	8.559,11	8.559,11	-	-
PB	SANTO ANDRE	2513851	8.562,45	8.562,45	-	-
SC	SOMBRIO	4217709	8.564,20	8.564,20	-	-
RS	LINDOLFO COLLOR	4311627	8.565,91	8.565,91	-	-
PR	LARANJEIRAS DO SUL	4113304	8.566,19	8.566,19	-	-
MG	MANHUACU	3139409	8.566,25	8.566,25	-	-
PR	NOVA LONDRINA	4117107	8.566,64	8.566,64	-	-
MG	TOCANTINS	3169000	8.566,78	8.566,78	-	-

DOCUMENTO ASSINADO DIGITALMENTE - PROTOCOLO:49930/2024 - 10/10/2024 - 13:22 - U4DN-10UM-K904-5337





MG	BRAZOPOLIS	3108909	8.569,26	8.569,26	-	-
RN	FRUTUOSO GOMES	2404002	8.571,21	8.571,21	-	-
SE	NOSSA SENHORA APARECIDA	2804458	8.571,53	8.571,53	-	-
AP	VITORIA DO JARI	1600808	8.572,96	8.572,96	-	-
PR	UBIRATA	4128005	8.577,43	8.577,43	-	-
RN	VICOSA	2414902	8.577,80	8.577,80	-	-
RS	IRAI	4310504	8.578,93	8.578,93	-	-
PR	MANDAGUARI	4114203	8.580,98	8.580,98	-	-
TO	GOIANORTE	1708304	8.581,09	8.581,09	-	-
SE	ITABAIANA	2802908	8.582,51	8.582,51	-	-
TO	NOVO ACORDO	1715101	8.583,16	8.583,16	-	-
MS	COXIM	5003306	8.585,34	8.585,34	-	-
TO	PARAISO DO TOCANTINS	1716109	8.585,71	8.585,71	-	-
BA	APUAREMA	2901957	8.586,35	8.586,35	-	-
RJ	JAPERI	3302270	8.589,12	8.589,12	-	-
PR	PALMAS	4117602	8.589,77	8.589,77	-	-
MG	JOSE GONCALVES DE MINAS	3136520	8.593,00	8.593,00	-	-
RN	LAGOA DE PEDRAS	2406304	8.593,06	8.593,06	-	-
MG	BARROSO	3105905	8.594,12	8.594,12	-	-
ES	LINHARES	3203205	8.595,22	8.595,22	-	-
MG	PORTEIRINHA	3152204	8.597,91	8.597,91	-	-
RO	SAO MIGUEL DO GUAPORE	1100320	8.598,28	8.598,28	-	-
MG	GOUVEIA	3127602	8.598,35	8.598,35	-	-
GO	URUACU	5221601	8.599,16	8.599,16	-	-
PR	LUPIONOPOLIS	4113809	8.600,01	8.600,01	-	-
PB	RIACHO DE SANTO ANTONIO	2512788	8.606,01	8.606,01	-	-
RJ	QUEIMADOS	3304144	8.607,09	8.607,09	-	-
CE	SAO GONCALO DO AMARANTE	2312403	8.607,90	8.607,90	-	-
SC	JACINTO MACHADO	4208708	8.608,29	8.608,29	-	-
BA	BELMONTE	2903409	8.616,50	8.616,50	-	-
SC	BARRA VELHA	4202107	8.617,05	8.617,05	-	-
MG	BOCAIUVA	3107307	8.618,84	8.618,84	-	-
MG	ALTO CAPARAO	3102050	8.619,08	8.619,08	-	-
GO	CRISTALINA	5206206	8.619,32	8.619,32	-	-
PR	ABATIA	4100103	8.619,90	8.619,90	-	-
MG	VERDELANDIA	3171030	8.620,65	8.620,65	-	-
MS	APARECIDA DO TABOADO	5001003	8.623,16	8.623,16	-	-
SC	BALNEARIO GAIVOTA	4202073	8.623,46	8.623,46	-	-
PR	MANDIRITUBA	4114302	8.624,33	8.624,33	-	-
MG	MARIO CAMPOS	3140159	8.624,77	8.624,77	-	-
ES	ALEGRE	3200201	8.625,34	8.625,34	-	-
RN	AGUA NOVA	2400406	8.625,43	8.625,43	-	-
ES	ITARANA	3202900	8.626,42	8.626,42	-	-
MG	SAO JOAO DAS MISSOES	3162450	8.627,32	8.627,32	-	-
MG	PARAISOPOLIS	3147303	8.627,98	8.627,98	-	-
SC	CAMPO ERE	4203501	8.628,10	8.628,10	-	-
SP	RIBEIRAO BRANCO	3543006	8.629,72	8.629,72	-	-
SE	CEDRO DE SAO JOAO	2801603	8.629,97	8.629,97	-	-
PR	QUERENCIA DO NORTE	4121000	8.631,31	8.631,31	-	-
MT	PEIXOTO DE AZEVEDO	5106422	8.634,69	8.634,69	-	-
BA	LAJEDINHO	2919009	8.637,32	8.637,32	-	-
SC	GUABIRUBA	4206306	8.639,17	8.639,17	-	-
GO	SENADOR CANEDO	5220454	8.643,35	8.643,35	-	-
MT	COLNIZA	5103254	8.643,98	8.643,98	-	-
TO	SANTA FE DO ARAGUAIA	1718865	8.645,36	8.645,36	-	-
MG	GALILEIA	3127305	8.645,48	8.645,48	-	-
TO	CAMPOS LINDOS	1703842	8.646,42	8.646,42	-	-
PR	SAPOEMA	4126207	8.646,46	8.646,46	-	-
PR	JACAREZINHO	4111803	8.652,40	8.652,40	-	-
MG	SAO DOMINGOS DO PRATA	3161007	8.655,21	8.655,21	-	-
MG	CARANGOLA	3113305	8.656,46	8.656,46	-	-
MG	RIBEIRAO VERMELHO	3154705	8.657,24	8.657,24	-	-
PR	TERRA BOA	4127205	8.657,43	8.657,43	-	-
RN	MACAU	2407203	8.658,38	8.658,38	-	-
PR	REBOUCAS	4121505	8.659,69	8.659,69	-	-
AL	COQUEIRO SECO	2702207	8.659,80	8.659,80	-	-
SP	ITAQUAQUECETUBA	3523107	8.661,24	8.661,24	-	-
MG	CARMO DO RIO CLARO	3114402	8.662,13	8.662,13	-	-
ES	MARECHAL FLORIANO	3203346	8.662,83	8.662,83	-	-
PR	JARDIM ALEGRE	4112504	8.664,34	8.664,34	-	-
MG	PIRAJUBA	3150703	8.665,89	8.665,89	-	-
BA	SIMOES FILHO	2930709	8.666,73	8.666,73	-	-
SC	FRAIBURGO	4205506	8.666,95	8.666,95	-	-
MG	MUNHOZ	3143807	8.667,06	8.667,06	-	-
PR	IMBAU	4110078	8.668,80	8.668,80	-	-
SP	PIRAPORA DO BOM JESUS	3539103	8.668,83	8.668,83	-	-
MG	CATUTI	3115474	8.669,13	8.669,13	-	-
MG	PEDRA AZUL	3148707	8.670,00	8.670,00	-	-
PR	PIRAQUARA	4119509	8.671,56	8.671,56	-	-
MG	SAPUCAI-MIRIM	3165404	8.676,27	8.676,27	-	-
GO	ALVORADA DO NORTE	5200803	8.677,51	8.677,51	-	-
PE	JABOATAO DOS GUARARAPES	2607901	8.677,53	8.677,53	-	-
SC	NAVEGANTES	4211306	8.678,17	8.678,17	-	-
PA	BARCARENA	1501303	8.679,07	8.679,07	-	-
PR	PRANCHITA	4120358	8.679,09	8.679,09	-	-
SC	NOVA TRENTO	4211504	8.679,85	8.679,85	-	-
MG	DESCOBERTO	3121308	8.680,38	8.680,38	-	-
RN	PEDRO AVELINO	2409704	8.680,57	8.680,57	-	-
RJ	VOLTA REDONDA	3306305	8.682,10	8.682,10	-	-
RO	MONTE NEGRO	1101401	8.686,04	8.686,04	-	-
MG	SAO GONCALO DO PARA	3161809	8.686,73	8.686,73	-	-
MG	SAO SEBASTIAO DA BELA VISTA	3164407	8.688,28	8.688,28	-	-
MS	BATAYPORA	5002001	8.691,85	8.691,85	-	-
MS	SIDROLANDIA	5007901	8.693,00	8.693,00	-	-
GO	CAMPOS BELOS	5204904	8.696,30	8.696,30	-	-
RO	SAO FRANCISCO DO GUAPORE	1101492	8.696,61	8.696,61	-	-
PR	ALTO PARANA	4100608	8.698,73	8.698,73	-	-
MG	ESMERALDAS	3124104	8.699,21	8.699,21	-	-
MA	SAO FELIX DE BALSAS	2110807	8.699,52	8.699,52	-	-
MT	VERA	5108501	8.701,45	8.701,45	-	-
PR	VITORINO	4128708	8.703,63	8.703,63	-	-
ES	SANTA MARIA DE JETIBA	3204559	8.704,15	8.704,15	-	-
MG	ABAETE	3100203	8.704,76	8.704,76	-	-
PR	BOCAIUVA DO SUL	4103107	8.704,79	8.704,79	-	-
PR	CAPITAO LEONIDAS MARQUES	4104600	8.704,79	8.704,79	-	-
ES	SANTA TERESA	3204609	8.705,61	8.705,61	-	-

DOCUMENTO ASSINADO DIGITALMENTE - PROTOCOLO:49930/2024 - 10/10/2024 - 13:22 - U4DN-10UM-K904-5337





MG	MONTEZUMA	3143450	8.708,08	8.708,08	-	-
MG	FREI GASPAR	3126802	8.709,24	8.709,24	-	-
PR	DOIS VIZINHOS	4107207	8.709,64	8.709,64	-	-
MG	FRANCISCO SA	3126703	8.710,32	8.710,32	-	-
MG	ENGENHEIRO CALDAS	3123700	8.711,03	8.711,03	-	-
BA	CATOLANDIA	2907400	8.711,63	8.711,63	-	-
PR	CONGONHINHAS	4106001	8.715,65	8.715,65	-	-
PI	ITAUZEIRA	2205102	8.716,41	8.716,41	-	-
MT	POXOREU	5107008	8.716,74	8.716,74	-	-
PR	PINHALAO	4119202	8.717,55	8.717,55	-	-
PR	CAMBIRA	4103800	8.718,43	8.718,43	-	-
SC	PONTE SERRADA	4213401	8.719,17	8.719,17	-	-
MG	CRISTAIS	3120201	8.719,97	8.719,97	-	-
PR	PIEN	4119103	8.720,14	8.720,14	-	-
RN	TABOLEIRO GRANDE	2413805	8.722,89	8.722,89	-	-
PR	GUAIRA	4108809	8.725,92	8.725,92	-	-
SE	NOSSA SENHORA DE LOURDES	2804706	8.727,20	8.727,20	-	-
PR	NOVA OLIMPIA	4117206	8.731,04	8.731,04	-	-
MG	PIRACEMA	3150604	8.732,64	8.732,64	-	-
PR	FOZ DO JORDAO	4108452	8.732,99	8.732,99	-	-
PR	CANDOI	4104428	8.733,36	8.733,36	-	-

SC	ANITA GARIBALDI	4201000	8.736,65	8.736,65	-	-
MG	OLIVEIRA	3145604	8.737,30	8.737,30	-	-
MG	SAO SEBASTIAO DO PARAISO	3164704	8.739,16	8.739,16	-	-
PR	CRUZEIRO DO OESTE	4106605	8.740,14	8.740,14	-	-
PR	GUAIRACA	4108908	8.743,85	8.743,85	-	-
SE	PACATUBA	2804904	8.744,00	8.744,00	-	-
MG	DURANDE	3123528	8.744,43	8.744,43	-	-
MG	ENTRE FOLHAS	3123858	8.746,35	8.746,35	-	-
MG	CONCEICAO DO RIO VERDE	3117702	8.747,90	8.747,90	-	-
RS	TRINDADE DO SUL	4321956	8.750,05	8.750,05	-	-
BA	ITAMARI	2915700	8.751,59	8.751,59	-	-
PB	PARARI	2510659	8.752,78	8.752,78	-	-
MG	SANTO ANTONIO DO JACINTO	3160306	8.752,95	8.752,95	-	-
GO	FORMOSA	5208004	8.753,45	8.753,45	-	-
PR	GOIOERE	4108601	8.754,72	8.754,72	-	-
PR	GUARAQUECABA	4109500	8.755,41	8.755,41	-	-
MG	RIO PARDO DE MINAS	3155603	8.756,82	8.756,82	-	-
MS	JAPORA	5004809	8.758,66	8.758,66	-	-
PI	ELISEU MARTINS	2203602	8.758,89	8.758,89	-	-
RS	QUARAI	4315305	8.760,23	8.760,23	-	-
MG	RESPLENDOR	3154309	8.760,82	8.760,82	-	-
GO	POSSE	5218300	8.761,69	8.761,69	-	-
PB	OURO VELHO	2510600	8.762,17	8.762,17	-	-
PB	SANTA INES	2513356	8.764,20	8.764,20	-	-
SP	QUINTANA	3542008	8.766,73	8.766,73	-	-
PE	JATOBA	2608057	8.767,36	8.767,36	-	-
TO	COMBINADO	1705557	8.767,40	8.767,40	-	-
BA	CAETITE	2905206	8.769,16	8.769,16	-	-
PR	SALTO DO ITARARE	4122909	8.769,80	8.769,80	-	-
GO	GOIANAPOLIS	5208400	8.771,94	8.771,94	-	-
MG	PIRAPETINGA	3151107	8.773,18	8.773,18	-	-
MG	DATAS	3121001	8.774,17	8.774,17	-	-
TO	LAGOA DO TOCANTINS	1711951	8.774,56	8.774,56	-	-
PB	BOM JESUS	2502201	8.775,51	8.775,51	-	-
MG	VARZEA DA PALMA	3170800	8.776,62	8.776,62	-	-
ES	VENDA NOVA DO IMIGRANTE	3205069	8.777,41	8.777,41	-	-
PR	MAUA DA SERRA	4115754	8.777,43	8.777,43	-	-
GO	MORRINHOS	5213806	8.778,73	8.778,73	-	-
MG	MIRAI	3142205	8.781,06	8.781,06	-	-
SC	IRINEOPOLIS	4207908	8.782,92	8.782,92	-	-
SP	TEODORO SAMPAIO	3554300	8.783,50	8.783,50	-	-
PR	MATELANDIA	4115606	8.786,13	8.786,13	-	-
SC	BALNEARIO RINCAO	4220000	8.786,72	8.786,72	-	-
MG	LIMA DUARTE	3138609	8.787,07	8.787,07	-	-
MG	SANTO ANTONIO DO MONTE	3160405	8.787,20	8.787,20	-	-
SC	PRESIDENTE GETULIO	4214003	8.788,38	8.788,38	-	-
ES	DOMINGOS MARTINS	3201902	8.789,35	8.789,35	-	-
MG	GUIMARANIA	3128907	8.790,80	8.790,80	-	-
MG	ICARAI DE MINAS	3130051	8.792,28	8.792,28	-	-
MG	MANHUMIRIM	3139508	8.793,42	8.793,42	-	-
PR	ITAMBARACA	4111001	8.793,84	8.793,84	-	-
MG	SANTO ANTONIO DO AMPARO	3159902	8.794,19	8.794,19	-	-
SC	SCHROEDER	4217402	8.794,46	8.794,46	-	-
MG	ERVALIA	3124005	8.794,64	8.794,64	-	-
PR	NOVA SANTA ROSA	4117222	8.795,11	8.795,11	-	-
PI	PEDRO LAURENTINO	2207934	8.795,24	8.795,24	-	-
MG	ARAXA	3104007	8.795,58	8.795,58	-	-
PR	NOVA AMERICA DA COLINA	4116604	8.799,38	8.799,38	-	-
PI	LAGOA DO BARRO DO PIAUI	2205565	8.800,53	8.800,53	-	-
MT	TERRA NOVA DO NORTE	5108055	8.801,12	8.801,12	-	-
MG	CAPINOPOLIS	3112604	8.802,36	8.802,36	-	-
PE	ITAPISSUMA	2607752	8.804,28	8.804,28	-	-
GO	NOVA GLORIA	5214861	8.804,32	8.804,32	-	-
AP	SANTANA	1600600	8.804,84	8.804,84	-	-
PA	BANNACH	1501253	8.805,30	8.805,30	-	-
PR	ALMIRANTE TAMANDARE	4100400	8.805,40	8.805,40	-	-
PR	SANTANA DO ITARARE	4124004	8.806,67	8.806,67	-	-
TO	MONTE DO CARMO	1713601	8.808,25	8.808,25	-	-
PB	JUNCO DO SERIDO	2507804	8.809,67	8.809,67	-	-
MG	SANTA LUZIA	3157807	8.809,98	8.809,98	-	-
CE	ITAICABA	2306207	8.811,50	8.811,50	-	-
MG	ROSARIO DA LIMEIRA	3156452	8.811,63	8.811,63	-	-
MS	BELA VISTA	5002100	8.813,72	8.813,72	-	-
MG	CORACAO DE JESUS	3118809	8.815,19	8.815,19	-	-
PR	FRANCISCO BELTRAO	4108403	8.815,92	8.815,92	-	-
MG	TURVOLANDIA	3169802	8.816,12	8.816,12	-	-
PR	IRETAMA	4110805	8.816,33	8.816,33	-	-
PE	PAULISTA	2610707	8.816,59	8.816,59	-	-

DOCUMENTO ASSINADO DIGITALMENTE - PROTOCOLO:49930/2024 - 10/10/2024 - 13:22 - U4DN-10UM-K904-5337





PR	NOVA PRATA DO IGUAÇU	4117255	8.818,31	8.818,31	-	-
PE	MORENO	2609402	8.819,14	8.819,14	-	-
MT	JUSCIMEIRA	5105200	8.820,13	8.820,13	-	-
GO	CRISTIANÓPOLIS	5206305	8.820,67	8.820,67	-	-
PB	CAJAZEIRINHAS	2503753	8.823,78	8.823,78	-	-
PI	JATOBA DO PIAUI	2205276	8.825,38	8.825,38	-	-
MG	ITACARAMBI	3132107	8.826,07	8.826,07	-	-
SC	GRAO PARA	4206108	8.826,84	8.826,84	-	-
RR	CAROEBE	1400233	8.827,38	8.827,38	-	-
RO	NOVA MAMORE	1100338	8.827,68	8.827,68	-	-
MG	ITAQBIM	3133303	8.828,33	8.828,33	-	-
MG	IGARAPE	3130101	8.829,84	8.829,84	-	-
SC	SAO LUDGERO	4217006	8.831,33	8.831,33	-	-
RJ	NOVA IGUAÇU	3303500	8.831,57	8.831,57	-	-
PR	RIO NEGRO	4122305	8.834,70	8.834,70	-	-
SC	JOSE BOITEUX	4209151	8.836,81	8.836,81	-	-
MG	POTE	3152402	8.837,65	8.837,65	-	-
MG	NOVA UNIAO	3136603	8.838,29	8.838,29	-	-
ES	ALFREDO CHAVES	3200300	8.839,55	8.839,55	-	-
PR	JAGUAPITA	4111902	8.840,23	8.840,23	-	-
MG	SANTANA DO RIACHO	3159001	8.840,25	8.840,25	-	-
PR	AGUDOS DO SUL	4100301	8.845,29	8.845,29	-	-
MG	SANTO ANTONIO DO RETIRO	3160454	8.849,56	8.849,56	-	-
AP	LARANIAL DO JARI	1600279	8.851,57	8.851,57	-	-
PR	BOM JESUS DO SUL	4103156	8.853,13	8.853,13	-	-
PR	MARIALVA	4114807	8.853,44	8.853,44	-	-
RS	TRES COROAS	4321709	8.855,14	8.855,14	-	-
RS	ROLANTE	4316006	8.858,03	8.858,03	-	-
ES	ICONHA	3202603	8.859,15	8.859,15	-	-
MG	IBIRITE	3129806	8.860,16	8.860,16	-	-
SP	FERNANDO PRESTES	3515608	8.861,07	8.861,07	-	-
PR	MARIÓPOLIS	4115309	8.863,32	8.863,32	-	-
PE	CAMARAGIBE	2603454	8.863,65	8.863,65	-	-
RR	ALTO ALEGRE	1400050	8.864,98	8.864,98	-	-
MT	FIGUEIROPOLIS DOESTE	5103809	8.865,92	8.865,92	-	-
PR	PARANACITY	4118105	8.866,57	8.866,57	-	-
RS	BARRA DO GUARITA	4301859	8.868,36	8.868,36	-	-
MG	JACUTINGA	3134905	8.869,75	8.869,75	-	-
PR	LOANDA	4113502	8.869,79	8.869,79	-	-
PR	SANTA MONICA	4123956	8.870,42	8.870,42	-	-
MG	SAO TIAGO	3165008	8.870,87	8.870,87	-	-
MG	NOVO ORIENTE DE MINAS	3145356	8.873,15	8.873,15	-	-
RJ	TANGUA	3305752	8.873,37	8.873,37	-	-
PR	TIJUCAS DO SUL	4127601	8.873,76	8.873,76	-	-
MG	MONTE SANTO DE MINAS	3143203	8.874,87	8.874,87	-	-
SC	SANTA ROSA DO SUL	4215653	8.878,32	8.878,32	-	-
RJ	VALENCA	3306107	8.878,53	8.878,53	-	-
PR	ALTONIA	4100509	8.879,29	8.879,29	-	-
MT	VARZEA GRANDE	5108402	8.880,64	8.880,64	-	-
PR	SANTA TEREZA DO OESTE	4124020	8.881,65	8.881,65	-	-
SP	RIVERSUL	3543501	8.882,17	8.882,17	-	-
RS	SAO PEDRO DA SERRA	4319356	8.883,75	8.883,75	-	-
SC	MONTE CARLO	4211058	8.887,54	8.887,54	-	-
MG	CARBONITA	3113503	8.888,08	8.888,08	-	-
BA	TEODORO SAMPAIO	2931400	8.888,29	8.888,29	-	-
SC	XAXIM	4219705	8.889,21	8.889,21	-	-
MG	ITUETA	3134103	8.892,74	8.892,74	-	-
PR	QUATIGUA	4120705	8.895,67	8.895,67	-	-
SP	TABATINGA	3552700	8.897,16	8.897,16	-	-
RS	ALVORADA	4300604	8.898,72	8.898,72	-	-
MT	CANABRAVA DO NORTE	5102694	8.899,05	8.899,05	-	-
MG	BRASILIA DE MINAS	3108602	8.901,05	8.901,05	-	-
MG	ARANTINA	3103603	8.901,48	8.901,48	-	-
GO	COCALZINHO DE GOIAS	5205513	8.902,95	8.902,95	-	-
PR	CERRO AZUL	4105201	8.903,33	8.903,33	-	-
MG	INIMUTABA	3131109	8.904,53	8.904,53	-	-
PR	JATAIZINHO	4112702	8.905,15	8.905,15	-	-
PR	RESERVA DO IGUAÇU	4121752	8.905,25	8.905,25	-	-
MG	VEREDINHA	3171071	8.906,03	8.906,03	-	-
MG	MAMONAS	3139250	8.906,21	8.906,21	-	-
BA	MUCURI	2922003	8.906,74	8.906,74	-	-
MG	BERIZAL	3106655	8.907,86	8.907,86	-	-
RS	TRES CACHOEIRAS	4321667	8.912,34	8.912,34	-	-
MG	RIO NOVO	3155405	8.912,97	8.912,97	-	-
TO	RIACHINHO	1718550	8.915,90	8.915,90	-	-
PR	ITAGUAJE	4110904	8.916,14	8.916,14	-	-
MS	DOIS IRMAOS DO BURITI	5003488	8.916,57	8.916,57	-	-
RS	DOM PEDRO DE ALCANTARA	4306551	8.917,03	8.917,03	-	-
SE	POCO VERDE	2805505	8.919,18	8.919,18	-	-
MG	CRISOLITA	3120151	8.919,37	8.919,37	-	-
PR	BOA VISTA DA APARECIDA	4103057	8.919,63	8.919,63	-	-
SE	PINHAO	2805208	8.924,74	8.924,74	-	-
RO	PIMENTA BUENO	1100189	8.925,42	8.925,42	-	-
MG	MONTE SIAO	3143401	8.926,36	8.926,36	-	-
BA	ITANHEM	2916005	8.926,88	8.926,88	-	-
MG	SAO GONCALO DO SAPUCAI	3162005	8.928,25	8.928,25	-	-
PR	CAPANEMA	4104501	8.928,61	8.928,61	-	-
MS	SANTA RITA DO PARDO	5007554	8.928,92	8.928,92	-	-
TO	MURICILANDIA	1713957	8.929,82	8.929,82	-	-
RJ	ITABORAI	3301900	8.931,48	8.931,48	-	-
PI	JOAO COSTA	2205359	8.931,60	8.931,60	-	-
TO	PALMEIRAS DO TOCANTINS	1713809	8.932,96	8.932,96	-	-
SE	MARUIM	2804003	8.933,03	8.933,03	-	-
PR	FRANCISCO ALVES	4108320	8.934,41	8.934,41	-	-
GO	ARAGUAPAZ	5202155	8.934,55	8.934,55	-	-
MG	CABO VERDE	3109501	8.934,94	8.934,94	-	-
PA	PARAUPEBAS	1505536	8.936,07	8.936,07	-	-
PI	MIGUEL LEAO	2206308	8.937,31	8.937,31	-	-
RO	NOVA BRASILANDIA DOESTE	1100148	8.937,83	8.937,83	-	-
SP	POTIRENDABA	3540804	8.937,92	8.937,92	-	-
PR	IVAI	4111407	8.938,89	8.938,89	-	-
MG	PONTO DOS VOLANTES	3152170	8.938,92	8.938,92	-	-
PR	SAO TOME	4126108	8.939,08	8.939,08	-	-
SP	TAGUAI	3553005	8.940,52	8.940,52	-	-
PR	MORRETES	4116208	8.941,39	8.941,39	-	-
SE	FEIRA NOVA	2802205	8.941,61	8.941,61	-	-

DOCUMENTO ASSINADO DIGITALMENTE - PROTOCOLO:49930/2024 - 10/10/2024 - 13:22 - U4DN-10UM-K904-5337





SE	TELHA	2807303	8.941,71	8.941,71	-	-
TO	MIRANORTE	1713304	8.941,92	8.941,92	-	-
MG	SAO TOMAS DE AQUINO	3165107	8.943,69	8.943,69	-	-
MG	RUBIM	3156601	8.943,99	8.943,99	-	-
SP	CRISTAIS PAULISTA	3513207	8.946,29	8.946,29	-	-
RO	NOVA UNIAO	1101435	8.947,22	8.947,22	-	-
SP	BARBOSA	3505104	8.948,05	8.948,05	-	-
GO	CAMPO LIMPO DE GOIAS	5204854	8.951,03	8.951,03	-	-
MS	NIOAQUE	5005806	8.951,79	8.951,79	-	-
SE	DIVINA PASTORA	2802007	8.951,94	8.951,94	-	-
SE	ESTANCIA	2802106	8.954,24	8.954,24	-	-
MG	CONGONHAL	3117900	8.954,84	8.954,84	-	-
RJ	SAO FIDELIS	3304805	8.955,65	8.955,65	-	-
AL	BARRA DE SAO MIGUEL	2700607	8.955,76	8.955,76	-	-
SP	CEDRAL	3511300	8.957,29	8.957,29	-	-
SC	PALMA SOLA	4212007	8.960,08	8.960,08	-	-
MG	MATO VERDE	3141009	8.960,89	8.960,89	-	-
SC	PAULO LOPES	4212304	8.961,34	8.961,34	-	-
RO	SANTA LUZIA DOESTE	1100296	8.963,45	8.963,45	-	-
SC	CORUPA	4204509	8.964,34	8.964,34	-	-
MG	BICAS	3106903	8.966,08	8.966,08	-	-
PR	WENCESLAU BRAZ	4128500	8.966,65	8.966,65	-	-
PE	ITACURUBA	2607406	8.967,10	8.967,10	-	-
MT	MARCELANDIA	5105580	8.968,56	8.968,56	-	-
PR	FAZENDA RIO GRANDE	4107652	8.968,64	8.968,64	-	-
GO	SANCLERLANDIA	5219001	8.971,38	8.971,38	-	-
MG	CLARO DOS POCOES	3116506	8.972,43	8.972,43	-	-
AP	AMAPA	1600105	8.972,84	8.972,84	-	-
MT	DENISE	5103452	8.972,92	8.972,92	-	-
MG	LUISBURGO	3138674	8.973,19	8.973,19	-	-
GO	SAO DOMINGOS	5219803	8.973,75	8.973,75	-	-
CE	FORTALEZA	2304400	8.974,00	8.974,00	-	-
MG	LUISLANDIA	3138682	8.974,61	8.974,61	-	-
MG	IBIRACATU	3129657	8.975,38	8.975,38	-	-
MG	LAGOA GRANDE	3137536	8.976,19	8.976,19	-	-
TO	ALMAS	1700400	8.976,69	8.976,69	-	-
MG	DONA EUZEBIA	3122900	8.977,46	8.977,46	-	-
SP	LUIZIANIA	3527702	8.979,10	8.979,10	-	-
SP	SALTO GRANDE	3545407	8.979,33	8.979,33	-	-
SC	SAO JOAO BATISTA	4216305	8.981,41	8.981,41	-	-
GO	CALDAS NOVAS	5204508	8.981,77	8.981,77	-	-
SC	ZORTEA	4219853	8.981,92	8.981,92	-	-
RJ	SANTO ANTONIO DE PADUA	3304706	8.982,82	8.982,82	-	-
PE	GOIANA	2606200	8.983,15	8.983,15	-	-
PR	ASTORGA	4102109	8.984,47	8.984,47	-	-
SP	AREIOPOLIS	3503604	8.985,61	8.985,61	-	-
MG	CRISTALIA	3120300	8.985,92	8.985,92	-	-
PR	GUARAPUAVA	4109401	8.986,47	8.986,47	-	-
PR	CAMBARA	4103602	8.986,49	8.986,49	-	-
PB	AREA DE BARAUNAS	2501153	8.986,78	8.986,78	-	-
GO	INDIARA	5209952	8.986,98	8.986,98	-	-
RS	DOIS IRMAOS	4306403	8.987,28	8.987,28	-	-
TO	BREJINHO DE NAZARE	1703701	8.988,33	8.988,33	-	-
RS	CRUZEIRO DO SUL	4306205	8.988,56	8.988,56	-	-
PR	AMPERE	4101002	8.989,02	8.989,02	-	-
AP	PORTO GRANDE	1600535	8.989,16	8.989,16	-	-
SP	CAPELA DO ALTO	3510302	8.990,58	8.990,58	-	-
MG	MACHADO	3139003	8.991,63	8.991,63	-	-
MG	DOM JOAQUIM	3122603	8.992,35	8.992,35	-	-
SC	WITMARSUM	4219408	8.993,29	8.993,29	-	-
MG	CAMANDUCAIA	3110509	8.995,04	8.995,04	-	-
PR	SALGADO FILHO	4122800	8.995,88	8.995,88	-	-
SP	OURO VERDE	3534807	8.996,95	8.996,95	-	-
SP	FERRAZ DE VASCONCELOS	3515707	8.997,27	8.997,27	-	-
RS	VIAMAO	4323002	8.997,55	8.997,55	-	-
MG	DIAMANTINA	3121605	8.997,59	8.997,59	-	-
PR	CORUMBATAI DO SUL	4106555	8.997,82	8.997,82	-	-
TO	MAURILANDIA DO TOCANTINS	1712801	8.998,59	8.998,59	-	-
PR	ITAIPULANDIA	4110953	8.999,03	8.999,03	-	-
PR	NOVA ESPERANCA	4116901	8.999,65	8.999,65	-	-
PR	MEDIANEIRA	4115804	9.002,02	9.002,02	-	-
BA	MUNIZ FERREIRA	2922201	9.002,56	9.002,56	-	-
MG	LUMINARIAS	3138708	9.002,92	9.002,92	-	-
MT	ALTO BOA VISTA	5100359	9.003,23	9.003,23	-	-
SC	LUIZ ALVES	4210001	9.003,93	9.003,93	-	-
TO	LAVANDEIRA	1712157	9.004,67	9.004,67	-	-
MG	ALEM PARAIBA	3101508	9.004,70	9.004,70	-	-
PR	NOVA TEBAS	4117271	9.006,30	9.006,30	-	-
MG	SERRANIA	3166907	9.006,72	9.006,72	-	-
SP	DOBRADA	3514007	9.007,81	9.007,81	-	-
BA	SAO SEBASTIAO DO PASSE	2929503	9.007,87	9.007,87	-	-
PR	LUNARDELLI	4113759	9.009,03	9.009,03	-	-
GO	PONTALINA	5217708	9.009,70	9.009,70	-	-

DOCUMENTO ASSINADO DIGITALMENTE - PROTOCOLO:49930/2024 - 10/10/2024 - 13:22 - U4DN-10UM-K904-5337





PR	SANTA ISABEL DO IVAI	4123709	9.010,94	9.010,94	-	-
MG	SANTA RITA DE JACUTINGA	3159308	9.011,24	9.011,24	-	-
PR	QUINTA DO SOL	4121109	9.012,36	9.012,36	-	-
SP	NIPOA	3532702	9.013,30	9.013,30	-	-
PR	ASSIS CHATEAUBRIAND	4102000	9.013,66	9.013,66	-	-
RJ	SAO FRANCISCO DE ITABAPOANA	3304755	9.013,67	9.013,67	-	-
PR	RIBEIRAO DO PINHAL	4121901	9.013,92	9.013,92	-	-
PR	RESERVA	4121703	9.014,92	9.014,92	-	-
MS	JUTI	5005152	9.016,89	9.016,89	-	-
MS	ARAL MOREIRA	5001243	9.018,24	9.018,24	-	-
TO	ARAGUATINS	1702208	9.018,93	9.018,93	-	-
TO	LAJEADO	1712009	9.021,47	9.021,47	-	-
RR	RORAINOPOLIS	1400472	9.022,13	9.022,13	-	-
SC	RODEIO	4215109	9.022,72	9.022,72	-	-
MS	PARANAIBA	5006309	9.023,28	9.023,28	-	-
MS	CAARAPO	5002407	9.023,69	9.023,69	-	-
SC	APIUNA	4201257	9.024,68	9.024,68	-	-
PE	OLINDA	2609600	9.026,41	9.026,41	-	-
PR	PEROBAL	4118857	9.026,60	9.026,60	-	-
PR	SANTA TEREZINHA DE ITAIPU	4124053	9.027,98	9.027,98	-	-
MG	SAO PEDRO DOS FERROS	3164001	9.028,23	9.028,23	-	-
MG	JUATUBA	3136652	9.028,63	9.028,63	-	-
ES	FUNDAO	3202207	9.031,76	9.031,76	-	-
MG	URUCANIA	3170503	9.032,12	9.032,12	-	-
SP	VARGEM	3556354	9.035,11	9.035,11	-	-
ES	SERRA	3205002	9.035,19	9.035,19	-	-
MG	CRISTINA	3120508	9.036,67	9.036,67	-	-
MG	RIO CASCA	3154903	9.037,71	9.037,71	-	-
RJ	ITAPERUNA	3302205	9.038,15	9.038,15	-	-
ES	MANTENOPOLIS	3203304	9.038,92	9.038,92	-	-
TO	LUZINOPOLIS	1712454	9.039,77	9.039,77	-	-
MG	CARANDAI	3113206	9.040,02	9.040,02	-	-
SC	GUARAMIRIM	4206504	9.040,39	9.040,39	-	-
MG	CAMPO BELO	3111200	9.040,70	9.040,70	-	-
PR	IPORA	4110607	9.041,84	9.041,84	-	-
MG	SAO DOMINGOS DAS DORES	3160959	9.043,73	9.043,73	-	-
MG	CORINTO	3119104	9.043,82	9.043,82	-	-
PR	COLOMBO	4105805	9.044,49	9.044,49	-	-
PI	URUCUI	2211209	9.045,26	9.045,26	-	-
MS	JARDIM	5005004	9.045,34	9.045,34	-	-
PR	VENTANIA	4128534	9.045,58	9.045,58	-	-
TO	DIVINOPOLIS DO TOCANTINS	1707108	9.046,95	9.046,95	-	-
GO	ITUMBIARA	5211503	9.047,21	9.047,21	-	-
PI	SAO LUIS DO PIAUI	2210375	9.047,69	9.047,69	-	-
MS	GUIA LOPES DA LAGUNA	5004106	9.047,78	9.047,78	-	-
PR	SAO MIGUEL DO IGUACU	4125704	9.048,30	9.048,30	-	-
SP	SAO JOSE DA BELA VISTA	3549508	9.048,62	9.048,62	-	-
MG	SERICITA	3166303	9.052,07	9.052,07	-	-
TO	APARECIDA DO RIO NEGRO	1701101	9.052,51	9.052,51	-	-
PR	PARANAVAI	4118402	9.052,90	9.052,90	-	-
MG	AGUAS FORMOSAS	3100906	9.054,65	9.054,65	-	-
TO	SANTA MARIA DO TOCANTINS	1718881	9.055,68	9.055,68	-	-
MG	RIO POMBA	3155801	9.059,49	9.059,49	-	-
RS	PAROBE	4314050	9.059,71	9.059,71	-	-
SC	TROMBUDO CENTRAL	4218608	9.061,65	9.061,65	-	-
SC	POUSO REDONDO	4213708	9.064,26	9.064,26	-	-
MG	SENHORA DOS REMEDIOS	3166204	9.067,48	9.067,48	-	-
MG	FRUTAL	3127107	9.067,73	9.067,73	-	-
MG	JOAIMA	3136009	9.068,54	9.068,54	-	-
RS	PORTO XAVIER	4315107	9.069,47	9.069,47	-	-
MG	LEOPOLDINA	3138401	9.070,32	9.070,32	-	-
GO	MAMBAI	5212709	9.072,07	9.072,07	-	-
PR	CAFELANDIA	4103453	9.072,58	9.072,58	-	-
PR	ALTO PIQUIRI	4100707	9.072,62	9.072,62	-	-
MG	MUTUM	3144003	9.072,64	9.072,64	-	-
PR	PRUDENTOPOLIS	4120606	9.073,18	9.073,18	-	-
GO	FAZENDA NOVA	5207600	9.073,49	9.073,49	-	-
GO	ANICUNS	5201306	9.075,47	9.075,47	-	-
PR	SENGES	4126306	9.076,53	9.076,53	-	-
MG	MATIPO	3140902	9.077,08	9.077,08	-	-
RS	SAPIRANGA	4319901	9.078,74	9.078,74	-	-
SC	PETROLANDIA	4212700	9.079,25	9.079,25	-	-
MG	PAI PEDRO	3146552	9.079,34	9.079,34	-	-
MG	LAVRAS	3138203	9.080,15	9.080,15	-	-
RN	TIMBAUBA DOS BATISTAS	2414308	9.080,18	9.080,18	-	-
RO	ALTA FLORESTA DOESTE	1100015	9.080,52	9.080,52	-	-
PI	TERESINA	2211001	9.082,66	9.082,66	-	-
MG	MARTINHO CAMPOS	3140506	9.086,76	9.086,76	-	-
PB	CACIMBA DE AREIA	2503407	9.086,82	9.086,82	-	-
SC	MARAVILHA	4210506	9.087,57	9.087,57	-	-
MS	ELDORADO	5003751	9.089,44	9.089,44	-	-
BA	CATU	2907509	9.089,93	9.089,93	-	-
MG	COIMBRA	3116704	9.093,86	9.093,86	-	-
SP	ANGATUBA	3502200	9.095,97	9.095,97	-	-
PR	CHOPINZINHO	4105409	9.096,35	9.096,35	-	-
MG	NOVA RESENDE	3145109	9.096,45	9.096,45	-	-
MG	GAMELEIRAS	3127339	9.096,47	9.096,47	-	-
MG	VESPASIANO	3171204	9.098,00	9.098,00	-	-
MG	CAETANOPOLIS	3109907	9.102,20	9.102,20	-	-
PR	PALMITAL	4117800	9.102,89	9.102,89	-	-
MG	ALTEROSA	3102001	9.103,56	9.103,56	-	-
TO	DOIS IRMAOS DO TOCANTINS	1707207	9.103,68	9.103,68	-	-
SE	AMPARO DE SAO FRANCISCO	2800100	9.104,63	9.104,63	-	-
MG	MURIAE	3143906	9.105,05	9.105,05	-	-
MG	BOA ESPERANCA	3107109	9.105,26	9.105,26	-	-
RO	URUPA	1101708	9.105,34	9.105,34	-	-
PR	TAPEJARA	4126801	9.106,31	9.106,31	-	-
MG	MONTE CARMELO	3143104	9.106,71	9.106,71	-	-
PR	FIGUEIRA	4107751	9.107,26	9.107,26	-	-
PR	FLORESTOPOLIS	4108007	9.113,24	9.113,24	-	-
MS	RIO BRILHANTE	5007208	9.113,98	9.113,98	-	-
TO	ARAGUANA	1702158	9.114,53	9.114,53	-	-
TO	ALVORADA	1700707	9.114,56	9.114,56	-	-
MG	SAO JOAO DA LAGOA	3162252	9.115,41	9.115,41	-	-
PR	CONTENDA	4106209	9.116,78	9.116,78	-	-

DOCUMENTO ASSINADO DIGITALMENTE - PROTOCOLO:49930/2024 - 10/10/2024 - 13:22 - U4DN-10UM-K904-5337





MG	CARAI	3113008	9.116,87	9.116,87	-	-
PR	SAO MATEUS DO SUL	4125605	9.117,86	9.117,86	-	-
SP	SERRANA	3551504	9.120,20	9.120,20	-	-
MG	COMERCINHO	3117009	9.120,98	9.120,98	-	-
RS	TRES PASSOS	4321907	9.121,20	9.121,20	-	-
PR	BANDEIRANTES	4102406	9.123,87	9.123,87	-	-
SC	AGUAS DE CHAPECO	4200507	9.124,52	9.124,52	-	-
RS	IGREJINHA	4310108	9.125,52	9.125,52	-	-
SP	ITAOCA	3522158	9.129,20	9.129,20	-	-
MG	NINHEIRA	3144656	9.129,53	9.129,53	-	-
GO	PIRENOPOLIS	5217302	9.129,70	9.129,70	-	-
MG	ALMENARA	3101706	9.129,77	9.129,77	-	-
SC	LAURENTINO	4209508	9.129,82	9.129,82	-	-
MS	ITAPORA	5004502	9.130,21	9.130,21	-	-
MG	ATALEIA	3104700	9.130,95	9.130,95	-	-
PR	SANTA IZABEL DO OESTE	4123808	9.131,08	9.131,08	-	-
RS	FAZENDA VILANOVA	4308078	9.133,95	9.133,95	-	-
MS	NOVA ANDRADINA	5006200	9.135,55	9.135,55	-	-
MT	PORTO ALEGRE DO NORTE	5106778	9.136,72	9.136,72	-	-
SP	NOVA ALIANCA	3532801	9.136,95	9.136,95	-	-
MG	TOMBOS	3169208	9.140,58	9.140,58	-	-
RN	GROSSOS	2404408	9.143,55	9.143,55	-	-
MS	NAVIRAI	5005707	9.147,54	9.147,54	-	-
PR	FAXINAL	4107603	9.148,40	9.148,40	-	-
TO	CHAPADA DA NATIVIDADE	1705102	9.149,38	9.149,38	-	-
MT	ITANHANGA	5104542	9.150,05	9.150,05	-	-
MG	CONCEICAO DAS ALAGOAS	3117306	9.151,24	9.151,24	-	-
MG	DORES DO TURVO	3123304	9.153,23	9.153,23	-	-
AP	PRACUUBA	1600550	9.156,06	9.156,06	-	-
MT	NOVA XAVANTINA	5106257	9.156,56	9.156,56	-	-
MG	IRAI DE MINAS	3131604	9.157,39	9.157,39	-	-
SP	JABORANDI	3524204	9.158,89	9.158,89	-	-
MT	NOVA BANDEIRANTES	5106158	9.160,64	9.160,64	-	-
RJ	SAO GONCALO	3304904	9.161,16	9.161,16	-	-
RS	PAVERAMA	4314159	9.162,15	9.162,15	-	-
MG	OURO FINO	3146008	9.164,49	9.164,49	-	-
MG	PARA DE MINAS	3147105	9.166,36	9.166,36	-	-
MG	LAGOA DOURADA	3137403	9.167,22	9.167,22	-	-
RJ	PINHEIRAL	3303955	9.167,91	9.167,91	-	-
PR	CONSELHEIRO MAIRINCK	4106100	9.168,61	9.168,61	-	-
MG	MARAVILHAS	3139706	9.168,72	9.168,72	-	-
SP	BARRINHA	3505609	9.168,98	9.168,98	-	-
PR	CORBELIA	4106308	9.169,62	9.169,62	-	-
MG	SALTO DA DIVISA	3157104	9.170,21	9.170,21	-	-
PE	CABO DE SANTO AGOSTINHO	2602902	9.170,72	9.170,72	-	-
PR	JABOTI	4111704	9.171,14	9.171,14	-	-
PR	JAPIRA	4112306	9.171,15	9.171,15	-	-
MG	JEQUITAI	3135605	9.171,65	9.171,65	-	-
RJ	RIO BONITO	3304300	9.171,97	9.171,97	-	-
GO	ARUANA	5202502	9.172,76	9.172,76	-	-
RS	RIOZINHO	4315750	9.173,06	9.173,06	-	-
PR	RIO BONITO DO IGUAQU	4122156	9.173,54	9.173,54	-	-
SE	PEDRA MOLE	2805000	9.174,13	9.174,13	-	-
MG	SETUBINHA	3165552	9.174,39	9.174,39	-	-
RJ	SAO JOSE DO VALE DO RIO PRETO	3305158	9.176,44	9.176,44	-	-
PR	CAMPO MAGRO	4104253	9.176,62	9.176,62	-	-
PB	PIANCO	2511301	9.177,80	9.177,80	-	-
MG	CATUJI	3115458	9.179,48	9.179,48	-	-
RJ	BOM JESUS DO ITABAPOANA	3300605	9.180,50	9.180,50	-	-
SP	SANTA ERNESTINA	3546504	9.180,50	9.180,50	-	-
SE	SANTA ROSA DE LIMA	2806503	9.180,73	9.180,73	-	-
MG	ANTONIO CARLOS	3102902	9.180,91	9.180,91	-	-
RR	AMAJARI	1400027	9.181,56	9.181,56	-	-
MG	TURMALINA	3169703	9.181,85	9.181,85	-	-
PR	CRUZ MACHADO	4106803	9.182,77	9.182,77	-	-
PR	FENIX	4107702	9.183,66	9.183,66	-	-
PR	CAMPO LARGO	4104204	9.184,93	9.184,93	-	-
PR	CAMPINA GRANDE DO SUL	4104006	9.185,03	9.185,03	-	-
SP	FRANCO DA ROCHA	3516408	9.185,58	9.185,58	-	-
GO	PADRE BERNARDO	5215603	9.186,21	9.186,21	-	-
PR	MOREIRA SALES	4116109	9.186,71	9.186,71	-	-
RO	THEOBROMA	1101609	9.188,15	9.188,15	-	-
RO	OURO PRETO DO OESTE	1100155	9.191,52	9.191,52	-	-
SP	PARANAPUA	3535903	9.192,14	9.192,14	-	-
AM	MANAUS	1302603	9.195,40	9.195,40	-	-
SE	GRACHO CARDOSO	2802601	9.195,86	9.195,86	-	-
MG	IPIACU	3131406	9.196,82	9.196,82	-	-
SC	CAMPOS NOVOS	4203600	9.197,92	9.197,92	-	-
MT	SANTO ANTONIO DO LEVERGER	5107800	9.198,49	9.198,49	-	-
MG	PIUMHI	3151503	9.199,32	9.199,32	-	-
PR	SAO JOAO	4124806	9.200,64	9.200,64	-	-
GO	SAO LUIS DE MONTES BELOS	5220108	9.202,52	9.202,52	-	-
MG	DIVINO	3122009	9.202,95	9.202,95	-	-
TO	NAZARE	1714302	9.203,45	9.203,45	-	-
GO	ALEXANIA	5200308	9.205,70	9.205,70	-	-
SC	BENEDITO NOVO	4202206	9.206,19	9.206,19	-	-
MG	FRUTA DE LEITE	3127073	9.208,00	9.208,00	-	-
BA	JABORANDI	2917359	9.210,75	9.210,75	-	-
MG	DIVISA ALEGRE	3122355	9.211,17	9.211,17	-	-
MG	POMPEU	3152006	9.215,12	9.215,12	-	-
RJ	NOVA FRIBURGO	3303401	9.218,49	9.218,49	-	-
BA	LAJEDAO	2918902	9.219,42	9.219,42	-	-
SC	TAIO	4217808	9.220,67	9.220,67	-	-
MG	SAO JOSE DO ALEGRE	3163201	9.221,46	9.221,46	-	-
TO	MONTESANTO DO TOCANTINS	1713700	9.221,48	9.221,48	-	-
SC	QUILOMBO	4214201	9.224,99	9.224,99	-	-
SC	PAPANDUVA	4212205	9.228,00	9.228,00	-	-
MT	RONDONOPOLIS	5107602	9.230,16	9.230,16	-	-
SC	PASSOS MAIA	4212270	9.230,96	9.230,96	-	-
GO	FAINA	5207535	9.231,90	9.231,90	-	-
PR	PALMEIRA	4117701	9.233,85	9.233,85	-	-
MG	BURITIS	3109303	9.234,45	9.234,45	-	-
MG	ITAMARATI DE MINAS	3132602	9.235,30	9.235,30	-	-
PR	RONDON	4122602	9.235,37	9.235,37	-	-
SE	INDIAROBA	2802809	9.236,10	9.236,10	-	-
TO	PRESIDENTE KENNEDY	1718402	9.236,26	9.236,26	-	-

DOCUMENTO ASSINADO DIGITALMENTE - PROTOCOLO:49930/2024 - 10/10/2024 - 13:22 - U4DN-10UM-K904-5337





PB	SANTA TERESINHA	2513802	9.236,60	9.236,60	-	-
RS	ESTRELA	4307807	9.236,83	9.236,83	-	-
PR	TERRA RICA	4127304	9.237,11	9.237,11	-	-
PB	PASSAGEM	2510709	9.237,74	9.237,74	-	-
PR	SAO PEDRO DO IGUACU	4125753	9.239,96	9.239,96	-	-
SC	BELA VISTA DO TOLDO	4202131	9.242,63	9.242,63	-	-
SP	PINHALZINHO	3538204	9.242,96	9.242,96	-	-
PR	GENERAL CARNEIRO	4108502	9.243,48	9.243,48	-	-
SP	IBITINGA	3519600	9.243,63	9.243,63	-	-
SP	DIVINOLANDIA	3513900	9.244,42	9.244,42	-	-
PR	CANDIDO DE ABREU	4104402	9.244,68	9.244,68	-	-
PR	LINDOESTE	4113452	9.244,94	9.244,94	-	-
MG	ALPERCATA	3101805	9.246,47	9.246,47	-	-
RJ	SAO PEDRO DA ALDEIA	3305208	9.247,03	9.247,03	-	-
RN	SANTANA DO SERIDO	2411429	9.247,05	9.247,05	-	-
MG	VERMELHO NOVO	3171154	9.247,42	9.247,42	-	-
MG	IBERTIOGA	3129400	9.247,44	9.247,44	-	-
PR	SANTA FE	4123402	9.251,40	9.251,40	-	-
GO	CAMPESTRE DE GOIAS	5204607	9.252,08	9.252,08	-	-
GO	TEREZOPOLIS DE GOIAS	5221197	9.252,27	9.252,27	-	-
RR	UIRAMUTA	1400704	9.252,32	9.252,32	-	-
PR	TURVO	4127965	9.252,83	9.252,83	-	-
PR	FLORAI	4107801	9.255,57	9.255,57	-	-
MG	PERDIZES	3149804	9.256,97	9.256,97	-	-
PR	BALSA NOVA	4102307	9.257,75	9.257,75	-	-
RO	ESPIGAO DOESTE	1100098	9.258,62	9.258,62	-	-
PR	JANIOPOLIS	4112207	9.258,72	9.258,72	-	-
MG	CHALE	3116001	9.261,73	9.261,73	-	-
MG	TEIXEIRAS	3168507	9.262,76	9.262,76	-	-
SC	CAIBI	4203105	9.265,06	9.265,06	-	-
RO	ITAPUA DO OESTE	1101104	9.265,09	9.265,09	-	-
MG	CAPITAO ANDRADE	3112653	9.265,90	9.265,90	-	-
GO	CERES	5205406	9.266,50	9.266,50	-	-
MG	MONTE BELO	3143005	9.267,60	9.267,60	-	-
RR	IRACEMA	1400282	9.268,97	9.268,97	-	-
MG	PRESIDENTE OLEGARIO	3153400	9.269,26	9.269,26	-	-
ES	JOAO NEIVA	3203130	9.269,27	9.269,27	-	-
MT	CONQUISTA DOESTE	5103361	9.269,27	9.269,27	-	-
MG	SANTA CRUZ DE MINAS	3157336	9.270,30	9.270,30	-	-
MG	URUCUIA	3170529	9.270,53	9.270,53	-	-
SC	SANTO AMARO DA IMPERATRIZ	4215703	9.271,19	9.271,19	-	-
SC	PONTE ALTA DO NORTE	4213351	9.271,27	9.271,27	-	-
RS	BOM PRINCIPIO	4302352	9.271,64	9.271,64	-	-
MG	RAUL SOARES	3154002	9.272,69	9.272,69	-	-
RO	JARU	1100114	9.272,92	9.272,92	-	-
MG	SANTA RITA DE MINAS	3159357	9.275,30	9.275,30	-	-
GO	CABECEIRAS	5204003	9.277,03	9.277,03	-	-
ES	ITAPEMIRIM	3202801	9.280,42	9.280,42	-	-
PR	GUAPIRAMA	4109005	9.281,79	9.281,79	-	-
SC	AURORA	4201901	9.284,16	9.284,16	-	-
TO	ITAGUATINS	1710706	9.284,44	9.284,44	-	-
GO	VICENTINOPOLIS	5222054	9.284,59	9.284,59	-	-
PR	DOUTOR CAMARGO	4107306	9.285,43	9.285,43	-	-
SP	TERRA ROXA	3554409	9.287,91	9.287,91	-	-
SC	RIO DAS ANTAS	4214409	9.288,02	9.288,02	-	-
PR	CAMPO DO TENENTE	4104105	9.288,05	9.288,05	-	-

SC	IRANI	4207809	9.290,48	9.290,48	-	-
MT	RIBEIRAO CASCALHEIRA	5107180	9.291,06	9.291,06	-	-
MS	NOVA ALVORADA DO SUL	5006002	9.291,78	9.291,78	-	-
PR	GUARANIACU	4109302	9.292,23	9.292,23	-	-
PA	BONITO	1501600	9.292,36	9.292,36	-	-
TO	LAGOA DA CONFUSAO	1711902	9.293,50	9.293,50	-	-
RS	TAQUARA	4321204	9.294,49	9.294,49	-	-
RS	CARAA	4304713	9.296,27	9.296,27	-	-
PR	IPIRANGA	4110508	9.296,44	9.296,44	-	-
GO	PALMINOPOLIS	5215900	9.297,86	9.297,86	-	-
BA	FORMOSA DO RIO PRETO	2911105	9.299,15	9.299,15	-	-
SC	PINHALZINHO	4212908	9.299,35	9.299,35	-	-
MG	GUARANESIA	3128303	9.299,89	9.299,89	-	-
MG	SANTOS DUMONT	3160702	9.300,55	9.300,55	-	-
PR	ROSARIO DO IVAI	4122651	9.301,00	9.301,00	-	-
SP	APIAI	3502705	9.301,02	9.301,02	-	-
MG	BAEPENDI	3104908	9.301,23	9.301,23	-	-
RN	AREIA BRANCA	2401107	9.302,41	9.302,41	-	-
SP	BURI	3508009	9.304,63	9.304,63	-	-
MG	CAMPANHA	3110905	9.305,05	9.305,05	-	-
SP	ESTIVA GERBI	3557303	9.306,12	9.306,12	-	-
PR	SALTO DO LONTRA	4123006	9.308,44	9.308,44	-	-
MG	SAO MIGUEL DO ANTA	3163805	9.308,95	9.308,95	-	-
RJ	TERESOPOLIS	3305802	9.309,06	9.309,06	-	-
MT	VILA BELA DA SANTISSIMA TRINDADE	5105507	9.311,33	9.311,33	-	-
TO	GURUPI	1709500	9.313,29	9.313,29	-	-
SP	POTIM	3540754	9.314,73	9.314,73	-	-
RO	ALTO ALEGRE DOS PARECIS	1100379	9.314,75	9.314,75	-	-
SC	IMBUJA	4207403	9.314,99	9.314,99	-	-
RJ	PARAIBA DO SUL	3303708	9.315,16	9.315,16	-	-
RS	CASEIROS	4304952	9.322,25	9.322,25	-	-
GO	APARECIDA DE GOIANIA	5201405	9.325,17	9.325,17	-	-

DOCUMENTO ASSINADO DIGITALMENTE - PROTOCOLO:49930/2024 - 10/10/2024 - 13:22 - U4DN-10UM-K904-5337







MG	VOLTA GRANDE	3172103	9.325,52	9.325,52	-	-
SC	IBIRAMA	4206900	9.326,01	9.326,01	-	-
MG	ITINGA	3134004	9.326,19	9.326,19	-	-
MG	SAO GERALDO	3161502	9.326,41	9.326,41	-	-
RS	CAPELA DE SANTANA	4304689	9.327,84	9.327,84	-	-
MG	BOM DESPACHO	3107406	9.328,82	9.328,82	-	-
MG	PINGO DAGUA	3150539	9.331,96	9.331,96	-	-
MT	CONFRESA	5103353	9.333,26	9.333,26	-	-
GO	SANTA BARBARA DE GOIAS	5219100	9.333,42	9.333,42	-	-
MG	DIVINOLANDIA DE MINAS	3122207	9.333,47	9.333,47	-	-
SP	JUNQUEIROPOLIS	3526001	9.334,01	9.334,01	-	-
MG	ESTIVA	3124500	9.335,03	9.335,03	-	-
PR	CAMPINA DA LAGOA	4103909	9.335,57	9.335,57	-	-
SC	ICARA	4207007	9.337,57	9.337,57	-	-
PR	PITANGA	4119608	9.342,03	9.342,03	-	-
PB	SAO JOSE DE ESPINHARAS	2514404	9.342,15	9.342,15	-	-
SP	ITABERA	3521705	9.342,16	9.342,16	-	-
MS	SETE QUEDAS	5007703	9.347,10	9.347,10	-	-
PR	PEROLA	4118907	9.349,11	9.349,11	-	-
RO	MACHADINHO DOESTE	1100130	9.349,38	9.349,38	-	-
SP	CESARIO LANGE	3511607	9.349,98	9.349,98	-	-
PR	CATANDUVAS	4105003	9.350,20	9.350,20	-	-
RN	JOAO DIAS	2405900	9.352,51	9.352,51	-	-
ES	VILA VELHA	3205200	9.352,61	9.352,61	-	-
GO	CALDAZINHA	5204557	9.353,71	9.353,71	-	-
SP	IRAPUA	3521507	9.355,02	9.355,02	-	-
SC	CACADOR	4203006	9.356,42	9.356,42	-	-
PR	ANDIRA	4101101	9.358,61	9.358,61	-	-
RO	NOVO HORIZONTE DO OESTE	1100502	9.360,56	9.360,56	-	-
PR	OURO VERDE DO OESTE	4117453	9.361,27	9.361,27	-	-
PR	CASTRO	4104907	9.361,94	9.361,94	-	-
MG	CRUZEIRO DA FORTALEZA	3120706	9.362,06	9.362,06	-	-
MG	ITAMOGI	3132909	9.362,83	9.362,83	-	-
RO	CEREJEIRAS	1100056	9.364,94	9.364,94	-	-
MG	CAMPINA VERDE	3111101	9.369,33	9.369,33	-	-
RS	CANDELARIA	4304200	9.370,50	9.370,50	-	-
PR	SANTO INACIO	4124509	9.370,56	9.370,56	-	-
SC	SAO JOAO DO ITAPERIU	4216354	9.374,33	9.374,33	-	-
MT	LUCAS DO RIO VERDE	5105259	9.374,68	9.374,68	-	-
MG	GUARANI	3128402	9.375,16	9.375,16	-	-
PR	PEABIRU	4118808	9.375,60	9.375,60	-	-
MG	SABARA	3156700	9.376,83	9.376,83	-	-
SC	VIDEIRA	4219309	9.380,15	9.380,15	-	-
SP	PEDRA BELA	3536802	9.383,61	9.383,61	-	-
MG	ITAPE	3132305	9.383,70	9.383,70	-	-
RS	CONSTANTINA	4305801	9.384,00	9.384,00	-	-
SC	SAO BENTO DO SUL	4215802	9.387,09	9.387,09	-	-
PR	ANTONIO OLINTO	4101309	9.387,96	9.387,96	-	-
PR	SANTO ANTONIO DA PLATINA	4124103	9.388,25	9.388,25	-	-
MG	CAJURI	3110202	9.388,41	9.388,41	-	-
PR	PONTA GROSSA	4119905	9.388,53	9.388,53	-	-
RN	GOVERNADOR DIX-SEPT ROSADO	2404309	9.390,52	9.390,52	-	-
RS	SANTANA DO LIVRAMENTO	4317103	9.390,94	9.390,94	-	-
MG	PIRAUBA	3151305	9.393,43	9.393,43	-	-
MG	CONSELHEIRO LAFAIETE	3118304	9.394,89	9.394,89	-	-
BA	SAUBARA	2929750	9.395,07	9.395,07	-	-
MG	JAIBA	3135050	9.395,62	9.395,62	-	-
MG	PRESIDENTE KUBITSCHEK	3153301	9.397,09	9.397,09	-	-
MG	VISCONDE DO RIO BRANCO	3172004	9.398,94	9.398,94	-	-
SC	CUNHA PORA	4204707	9.401,49	9.401,49	-	-
PR	SANTA MARIA DO OESTE	4123857	9.402,76	9.402,76	-	-
SP	NOVAIS	3533254	9.404,12	9.404,12	-	-
SC	DONA EMMA	4205100	9.404,17	9.404,17	-	-
MG	TUMIRITINGA	3169505	9.404,70	9.404,70	-	-
MS	CASSILANDIA	5002902	9.405,17	9.405,17	-	-
MT	BARRA DO BUGRES	5101704	9.406,07	9.406,07	-	-
RO	ROLIM DE MOURA	1100288	9.406,29	9.406,29	-	-
SC	SAO JOSE DO CEDRO	4216701	9.408,48	9.408,48	-	-
RN	PORTO DO MANGUE	2410256	9.408,48	9.408,48	-	-
PR	LARANJAL	4113254	9.409,36	9.409,36	-	-
SC	DIONISIO CERQUEIRA	4205001	9.412,63	9.412,63	-	-
SC	GASPAR	4205902	9.414,24	9.414,24	-	-
GO	SAO FRANCISCO DE GOIAS	5219902	9.415,20	9.415,20	-	-
MG	URUANA DE MINAS	3170479	9.416,94	9.416,94	-	-
PR	UNIAO DA VITORIA	4128203	9.417,83	9.417,83	-	-
PR	MANOEL RIBAS	4114500	9.419,33	9.419,33	-	-
RS	VERA CRUZ	4322707	9.419,53	9.419,53	-	-
PR	CURIUVA	4107009	9.419,62	9.419,62	-	-
GO	URUANA	5221700	9.419,62	9.419,62	-	-
SC	SAO JOAQUIM	4216503	9.420,20	9.420,20	-	-
RN	CAICARA DO RIO DO VENTO	2401909	9.424,24	9.424,24	-	-
GO	CAMPINACU	5204656	9.424,37	9.424,37	-	-
SP	GUAPIACU	3517505	9.424,37	9.424,37	-	-
MG	CAREACU	3113602	9.424,66	9.424,66	-	-
MG	ORATORIOS	3145851	9.424,74	9.424,74	-	-
MG	IAPU	3129301	9.426,78	9.426,78	-	-
PR	BELA VISTA DA CAROBA	4102752	9.426,93	9.426,93	-	-
SC	JAGUARUNA	4208807	9.427,12	9.427,12	-	-
SC	SAO MIGUEL DO OESTE	4217204	9.427,22	9.427,22	-	-
PB	JOAO PESSOA	2507507	9.427,33	9.427,33	-	-
MG	VIRGINOPOLIS	3171808	9.427,69	9.427,69	-	-
MG	JACINTO	3134707	9.428,41	9.428,41	-	-
MG	SERRO	3167103	9.429,71	9.429,71	-	-
SP	VIRADOURO	3556800	9.429,77	9.429,77	-	-
PR	CORONEL VIVIDA	4106506	9.430,05	9.430,05	-	-
MT	CLAUDIA	5103056	9.430,36	9.430,36	-	-
SP	CAPAO BONITO	3510203	9.432,19	9.432,19	-	-
PR	ANGULO	4101150	9.432,87	9.432,87	-	-
GO	ACREUNA	5200134	9.433,31	9.433,31	-	-
ES	ARACRUZ	3200607	9.433,33	9.433,33	-	-
RR	CANTA	1400175	9.435,77	9.435,77	-	-
MG	CARLOS CHAGAS	3113701	9.436,72	9.436,72	-	-
SC	TIMBO GRANDE	4218251	9.436,77	9.436,77	-	-
PR	BELA VISTA DO PARAISO	4102802	9.437,53	9.437,53	-	-
RS	TEUTONIA	4321451	9.437,63	9.437,63	-	-
RS	CRISIIUMAL	4306007	9.437,74	9.437,74	-	-

DOCUMENTO ASSINADO DIGITALMENTE - PROTOCOLO:49930/2024 - 10/10/2024 - 13:22 - U4DN-10UM-K904-5337





TO	XAMBIOIA	1722107	9.439,72	9.439,72	-	-
SP	FARTURA	3515400	9.440,36	9.440,36	-	-
MS	COSTA RICA	5003256	9.441,94	9.441,94	-	-
PR	TUNEIRAS DO OESTE	4127908	9.444,85	9.444,85	-	-
RJ	CARDOSO MOREIRA	3301157	9.446,08	9.446,08	-	-
GO	RUBIATABA	5218904	9.446,33	9.446,33	-	-
SP	ELDORADO	3514809	9.447,19	9.447,19	-	-
SP	PALMARES PAULISTA	3535101	9.447,59	9.447,59	-	-
PR	PLANALTINA DO PARANA	4119707	9.447,71	9.447,71	-	-
RS	BUTIA	4302709	9.447,76	9.447,76	-	-
MG	SANTANA DO DESERTO	3158607	9.447,99	9.447,99	-	-
RN	PENDENCIAS	2409902	9.448,38	9.448,38	-	-
SC	MASSARANDUBA	4210605	9.448,76	9.448,76	-	-
PA	VITORIA DO XINGU	1508357	9.449,37	9.449,37	-	-
GO	MAURILANDIA	5213004	9.449,97	9.449,97	-	-
SC	HERVAL DOESTE	4206702	9.452,66	9.452,66	-	-
SC	CAPIZAL	4203907	9.453,44	9.453,44	-	-
RJ	MIRACEMA	3303005	9.454,57	9.454,57	-	-
PR	ARARUNA	4101705	9.455,80	9.455,80	-	-
SC	PRAIA GRANDE	4213807	9.456,76	9.456,76	-	-
SP	EMBU-GUACU	3515103	9.457,23	9.457,23	-	-
MG	AGUANIL	3100807	9.457,68	9.457,68	-	-
SP	CAJOBI	3509304	9.461,27	9.461,27	-	-
SP	TAQUARIVAI	3553856	9.463,82	9.463,82	-	-
MG	RIACHO DOS MACHADOS	3154507	9.466,77	9.466,77	-	-
GO	AMERICANO DO BRASIL	5200852	9.467,78	9.467,78	-	-
PR	SAO JORGE DO PATROCINIO	4125357	9.468,81	9.468,81	-	-
PR	TRES BARRAS DO PARANA	4127858	9.470,64	9.470,64	-	-
GO	ARAGOIANIA	5201801	9.471,73	9.471,73	-	-
RJ	PATY DO ALFERES	3303856	9.472,52	9.472,52	-	-
MS	CHAPADAO DO SUL	5002951	9.473,32	9.473,32	-	-
MG	ENTRE RIOS DE MINAS	3123908	9.474,54	9.474,54	-	-
PR	SANTA AMELIA	4123105	9.476,38	9.476,38	-	-
PR	MARUMBI	4115507	9.476,40	9.476,40	-	-
SC	ARAQUARI	4201307	9.479,31	9.479,31	-	-
SC	MORRO DA FUMACA	4211207	9.483,13	9.483,13	-	-
MT	PORTO ESPERIDIAO	5106828	9.483,67	9.483,67	-	-
PR	SANTA MARIANA	4123907	9.483,93	9.483,93	-	-
SP	SANTA FE DO SUL	3546603	9.484,98	9.484,98	-	-
MG	PONTO CHIQUE	3152131	9.485,18	9.485,18	-	-
MG	ELOI MENDES	3123601	9.485,21	9.485,21	-	-
TO	PEQUIZEIRO	1716653	9.487,80	9.487,80	-	-
MG	SANTA JULIANA	3157708	9.489,02	9.489,02	-	-
MG	SERRA DOS AIMORES	3166709	9.494,71	9.494,71	-	-
SC	SAO LOURENCO DO OESTE	4216909	9.494,76	9.494,76	-	-
RN	FRANCISCO DANTAS	2403905	9.495,06	9.495,06	-	-
SC	CORDILHEIRA ALTA	4204350	9.495,45	9.495,45	-	-
MG	IPIUNA	3131505	9.499,51	9.499,51	-	-
MG	HELIODORA	3129202	9.500,10	9.500,10	-	-
GO	VIANOPOLIS	5222005	9.502,23	9.502,23	-	-
PR	IRATI	4110706	9.502,60	9.502,60	-	-
PR	RIO BRANCO DO SUL	4122206	9.502,68	9.502,68	-	-
TO	RECURSOLANDIA	1718501	9.504,49	9.504,49	-	-
MG	ITANHOMI	3133204	9.504,99	9.504,99	-	-
GO	PORANGATU	5218003	9.505,89	9.505,89	-	-
GO	CARMO DO RIO VERDE	5205000	9.506,80	9.506,80	-	-
SP	ITAJOBI	3521903	9.506,90	9.506,90	-	-
RS	CHAPADA	4305306	9.508,98	9.508,98	-	-
MT	PLANALTO DA SERRA	5106455	9.509,79	9.509,79	-	-
SP	PEREIRAS	3537503	9.510,38	9.510,38	-	-
GO	SAO MIGUEL DO ARAGUAIA	5220207	9.510,69	9.510,69	-	-
GO	BOM JESUS DE GOIAS	5203500	9.511,10	9.511,10	-	-
MG	PARAOPEBA	3147402	9.512,87	9.512,87	-	-
SP	PILAR DO SUL	3537909	9.513,07	9.513,07	-	-
MG	LARANJAL	3138005	9.514,17	9.514,17	-	-
SP	IPERO	3521002	9.517,12	9.517,12	-	-
SP	SANTO ANTONIO DA ALEGRIA	3547908	9.517,88	9.517,88	-	-
MG	PERDOES	3149903	9.519,07	9.519,07	-	-
SP	ELIAS FAUSTO	3514908	9.519,80	9.519,80	-	-
PR	PEROLA DOESTE	4119004	9.522,13	9.522,13	-	-
PR	DOURADINA	4107256	9.523,17	9.523,17	-	-
SC	SEARA	4217501	9.524,62	9.524,62	-	-
TO	ESPERANTINA	1707405	9.526,86	9.526,86	-	-
MT	NOVA OLIMPIA	5106232	9.527,16	9.527,16	-	-
MG	NATERCIA	3144409	9.529,70	9.529,70	-	-
PR	ARAPONGAS	4101507	9.531,10	9.531,10	-	-
ES	DORES DO RIO PRETO	3202009	9.531,48	9.531,48	-	-
MG	CAMPO FLORIDO	3111408	9.532,73	9.532,73	-	-
SC	ARARANGUA	4201406	9.533,15	9.533,15	-	-
RS	BOA VISTA DO BURICA	4302204	9.533,35	9.533,35	-	-
RN	ALMINO AFONSO	2400604	9.535,71	9.535,71	-	-
MS	RIO VERDE DE MATO GROSSO	5007406	9.536,00	9.536,00	-	-
SC	TREZE TILIAS	4218509	9.537,77	9.537,77	-	-
SC	SIDEROPOLIS	4217600	9.537,79	9.537,79	-	-
MG	MONTE AZUL	3142908	9.539,65	9.539,65	-	-
SP	AMERICO BRASILIENSE	3501707	9.540,07	9.540,07	-	-
AP	FERREIRA GOMES	1600238	9.540,36	9.540,36	-	-
SP	ALVARES MACHADO	3501301	9.542,63	9.542,63	-	-
PR	PRESIDENTE CASTELO BRANCO	4120408	9.544,53	9.544,53	-	-
PR	JAPURA	4112405	9.545,79	9.545,79	-	-
MG	PRATA	3152808	9.550,88	9.550,88	-	-
PR	VERA CRUZ DO OESTE	4128559	9.552,19	9.552,19	-	-
MG	PAULISTAS	3148400	9.553,54	9.553,54	-	-
CE	EUSEBIO	2304285	9.553,72	9.553,72	-	-
TO	ARAGUAINA	1702109	9.553,99	9.553,99	-	-
SC	GRAVATAL	4206207	9.555,81	9.555,81	-	-
SP	TAPIRAI	3553500	9.556,31	9.556,31	-	-
RO	MIRANTE DA SERRA	1101302	9.556,39	9.556,39	-	-
SC	RIO NEGRINHO	4215000	9.556,95	9.556,95	-	-
TO	COLMEIA	1716703	9.558,24	9.558,24	-	-
RN	JANDAIRA	2405108	9.559,62	9.559,62	-	-
SP	IARAS	3519253	9.560,12	9.560,12	-	-

DOCUMENTO ASSINADO DIGITALMENTE - PROTOCOLO:49930/2024 - 10/10/2024 - 13:22 - U4DN-10UM-K904-5337





PR	MARMELEIRO	4115408	9.561,49	9.561,49	-	-
RS	SOBRADINHO	4320701	9.561,90	9.561,90	-	-
MG	PAPAGAIOS	3146909	9.563,55	9.563,55	-	-
GO	ITAPURANGA	5211206	9.564,58	9.564,58	-	-
MG	RAPOSOS	3153905	9.565,75	9.565,75	-	-
PR	VERE	4128609	9.566,53	9.566,53	-	-
SC	SAO DOMINGOS	4216107	9.567,04	9.567,04	-	-
SP	JUQUIA	3526100	9.568,29	9.568,29	-	-
MG	CARMOPOLIS DE MINAS	3114501	9.570,70	9.570,70	-	-
MG	IGARATINGA	3130200	9.571,65	9.571,65	-	-
SP	DUMONT	3514601	9.573,47	9.573,47	-	-
SC	ITAPIRANGA	4208401	9.575,21	9.575,21	-	-
MG	PIRANGUINHO	3151008	9.575,93	9.575,93	-	-
GO	VILA BOA	5222203	9.577,58	9.577,58	-	-
MG	UBAPORANGA	3170057	9.578,45	9.578,45	-	-
MG	CABECEIRA GRANDE	3109451	9.578,54	9.578,54	-	-
GO	MINACU	5213087	9.579,84	9.579,84	-	-
TO	DARCINOPOLIS	1706506	9.580,42	9.580,42	-	-
MS	IGUATEMI	5004304	9.581,29	9.581,29	-	-
RO	ARIQUEMES	1100023	9.581,73	9.581,73	-	-
PA	CANAA DOS CARAJAS	1502152	9.581,74	9.581,74	-	-
MG	JUVENILIA	3136959	9.582,38	9.582,38	-	-
SP	MONTE ALTO	3531308	9.583,68	9.583,68	-	-
PR	ICARAIMA	4109906	9.584,04	9.584,04	-	-
PR	JANDAIA DO SUL	4112108	9.585,31	9.585,31	-	-
SP	MIRASSOLANDIA	3530409	9.585,67	9.585,67	-	-
MS	BODOQUENA	5002159	9.587,68	9.587,68	-	-
MG	EUGENOPOLIS	3124906	9.588,89	9.588,89	-	-
MT	ALTO PARAGUAI	5100508	9.590,24	9.590,24	-	-
MT	APIACAS	5100805	9.590,50	9.590,50	-	-
PR	MARILUZ	4115101	9.590,52	9.590,52	-	-
PR	TELEMACO BORBA	4127106	9.591,67	9.591,67	-	-
MG	TIROS	3168903	9.592,80	9.592,80	-	-
SP	NOVA CAMPINA	3532827	9.593,12	9.593,12	-	-
PR	GOIOXIM	4108650	9.593,42	9.593,42	-	-
MT	VALE DE SAO DOMINGOS	5108352	9.595,56	9.595,56	-	-
MG	CORREGO DO BOM JESUS	3119906	9.595,76	9.595,76	-	-
SE	SAO MIGUEL DO ALEIXO	2807006	9.598,14	9.598,14	-	-
MG	VIRGINIA	3171709	9.598,35	9.598,35	-	-
SC	CATANDUVAS	4204004	9.598,43	9.598,43	-	-
PB	VARZEA	2517100	9.600,66	9.600,66	-	-
RS	TAPEJARA	4320909	9.600,73	9.600,73	-	-
MG	FARIA LEMOS	3125309	9.600,93	9.600,93	-	-
TO	BABACULANDIA	1703008	9.602,63	9.602,63	-	-
GO	SANTO ANTONIO DE GOIAS	5219738	9.602,92	9.602,92	-	-
TO	BARROLANDIA	1703107	9.604,72	9.604,72	-	-
MG	BORDA DA MATA	3108305	9.605,58	9.605,58	-	-
RS	SARANDI	4320107	9.609,07	9.609,07	-	-
MG	DIVISA NOVA	3122405	9.609,92	9.609,92	-	-
RO	JI-PARANA	1100122	9.610,83	9.610,83	-	-
BA	POJUCA	2925204	9.612,18	9.612,18	-	-
MG	GUARACIAMA	3128253	9.612,28	9.612,28	-	-
MG	VICOSA	3171303	9.612,95	9.612,95	-	-
SP	GUARIBA	3518602	9.613,63	9.613,63	-	-
MT	UNIAO DO SUL	5108303	9.613,68	9.613,68	-	-
SC	CAPIVARI DE BAIXO	4203956	9.615,04	9.615,04	-	-
SP	ITIRAPUA	3523701	9.617,92	9.617,92	-	-
MT	CACERES	5102504	9.618,83	9.618,83	-	-
MG	MANGA	3139300	9.619,72	9.619,72	-	-
GO	JOVIANIA	5212105	9.622,45	9.622,45	-	-
MG	CONCEICAO DA APARECIDA	3117108	9.622,54	9.622,54	-	-
RS	VACARIA	4322509	9.623,62	9.623,62	-	-
PR	MARIA HELENA	4114708	9.623,73	9.623,73	-	-
GO	PIRACANJUBA	5217104	9.623,75	9.623,75	-	-
SP	EMILIANOPOLIS	3515129	9.624,87	9.624,87	-	-
RN	MOSSORO	2408003	9.625,96	9.625,96	-	-
TO	CASEARA	1703909	9.626,35	9.626,35	-	-
TO	ITAPORA DO TOCANTINS	1711100	9.626,80	9.626,80	-	-
TO	SAO SALVADOR DO TOCANTINS	1720259	9.629,10	9.629,10	-	-
PR	QUATRO PONTES	4120853	9.629,67	9.629,67	-	-
PR	NOVA FATIMA	4117008	9.630,45	9.630,45	-	-
MG	FERROS	3125903	9.632,30	9.632,30	-	-
TO	GUARAI	1709302	9.633,41	9.633,41	-	-
SP	MORUNGABA	3532009	9.635,00	9.635,00	-	-
MG	MEDEIROS	3141306	9.635,02	9.635,02	-	-
SP	CHARQUEADA	3511706	9.636,48	9.636,48	-	-
SP	SETE BARRAS	3551801	9.638,39	9.638,39	-	-
GO	NOVA IGUAQU DE GOIAS	5214879	9.639,79	9.639,79	-	-
PR	JUSSARA	4113007	9.640,64	9.640,64	-	-
SP	SUD MENNUCCI	3552304	9.641,49	9.641,49	-	-
MG	ASTOLFO DUTRA	3104601	9.642,35	9.642,35	-	-
RS	BALNEARIO PINHAL	4301636	9.644,70	9.644,70	-	-
SP	CONCHAS	3512308	9.645,27	9.645,27	-	-
MT	CANARANA	5102702	9.649,82	9.649,82	-	-
GO	GOIAS	5208905	9.649,85	9.649,85	-	-
GO	GOIANDIRA	5208509	9.650,18	9.650,18	-	-
PR	SAO PEDRO DO IVAI	4125803	9.651,70	9.651,70	-	-
SP	BOITUVA	3507001	9.654,66	9.654,66	-	-
SP	SEVERINIA	3551900	9.655,26	9.655,26	-	-
BA	ITAGIBA	2915205	9.656,28	9.656,28	-	-
PR	INACIO MARTINS	4110201	9.657,50	9.657,50	-	-
SE	BREJO GRANDE	2800704	9.658,82	9.658,82	-	-
SC	PERITIBA	4212601	9.659,28	9.659,28	-	-
MG	CALDAS	3110301	9.659,35	9.659,35	-	-
RS	ENCANTADO	4306809	9.661,40	9.661,40	-	-
MG	SAO ROMAO	3164209	9.661,72	9.661,72	-	-
TO	SANTA TEREZA DO TOCANTINS	1719004	9.661,95	9.661,95	-	-
SC	INDAIAL	4207502	9.662,55	9.662,55	-	-
MG	PLANURA	3151602	9.662,60	9.662,60	-	-
BA	MATA DE SAO JOAO	2921005	9.664,50	9.664,50	-	-
TO	PAU DARCO	1716307	9.665,96	9.665,96	-	-
SC	ERMO	4205191	9.667,65	9.667,65	-	-
RN	PILOES	2410009	9.668,99	9.668,99	-	-
PR	TERRA ROXA	4127403	9.669,32	9.669,32	-	-
SC	VITOR MEIRELES	4219358	9.669,32	9.669,32	-	-

DOCUMENTO ASSINADO DIGITALMENTE - PROTOCOLO:49930/2024 - 10/10/2024 - 13:22 - U4DN-10UM-K904-5337





SC	CORREIA PINTO	4204558	9.672,04	9.672,04	-	-
GO	MONTE ALEGRE DE GOIAS	5213509	9.673,26	9.673,26	-	-
PR	JAGUARIAIVA	4112009	9.674,08	9.674,08	-	-
RS	BARAO	4301651	9.677,60	9.677,60	-	-
PR	NOVA CANTU	4116802	9.680,87	9.680,87	-	-
TO	SANTA ROSA DO TOCANTINS	1718907	9.683,83	9.683,83	-	-
GO	SAO SIMAO	5220405	9.684,10	9.684,10	-	-
PR	BARBOSA FERRAZ	4102505	9.684,16	9.684,16	-	-
SP	MONTE MOR	3531803	9.684,23	9.684,23	-	-
PR	MARILANDIA DO SUL	4114906	9.684,25	9.684,25	-	-
SP	PIEDADE	3537800	9.685,37	9.685,37	-	-
SC	GUARACIABA	4206405	9.685,45	9.685,45	-	-
SC	RIO DO OESTE	4214607	9.685,49	9.685,49	-	-
PR	FORMOSA DO OESTE	4108205	9.689,27	9.689,27	-	-
MG	RIACHINHO	3154457	9.689,66	9.689,66	-	-
SP	PEDRO DE TOLEDO	3537206	9.690,43	9.690,43	-	-
RR	BONFIM	1400159	9.691,70	9.691,70	-	-
SC	PORTO BELO	4213500	9.692,48	9.692,48	-	-
PR	ASSAI	4101903	9.692,97	9.692,97	-	-
SC	NOVA VENEZA	4211603	9.692,98	9.692,98	-	-
MT	JACIARA	5104807	9.699,57	9.699,57	-	-
MT	NOVA GUARITA	5108808	9.699,77	9.699,77	-	-
MS	ANAURILANDIA	5000807	9.700,04	9.700,04	-	-
RJ	CONCEICAO DE MACABU	3301405	9.702,45	9.702,45	-	-
MG	SAO FRANCISCO DO GLORIA	3161403	9.703,09	9.703,09	-	-
AM	Amazonas	13	9.703,41	9.703,41	-	-
RS	TAVARES	4321352	9.703,57	9.703,57	-	-
MG	SANTA RITA DO SAPUCAI	3159605	9.705,81	9.705,81	-	-
MS	ITAQUIRAI	5004601	9.707,76	9.707,76	-	-
MG	RIO VERMELHO	3156007	9.708,02	9.708,02	-	-
RS	MIRAGUAI	4312302	9.708,67	9.708,67	-	-
RS	SAO JOSE DO HORTENCIO	4318481	9.711,10	9.711,10	-	-
MT	PARANATINGA	5106307	9.712,49	9.712,49	-	-
MG	POUSO ALTO	3152600	9.715,80	9.715,80	-	-
SC	ANTONIO CARLOS	4201208	9.716,84	9.716,84	-	-
SC	PENHA	4212502	9.718,28	9.718,28	-	-
MG	SAO PEDRO DA UNIAO	3163904	9.718,99	9.718,99	-	-
SC	SAO JOSE DO CERRITO	4216800	9.720,38	9.720,38	-	-
MG	FELICIO DOS SANTOS	3125408	9.722,15	9.722,15	-	-
MG	BOTUMIRIM	3108503	9.722,28	9.722,28	-	-
RS	ARROIO DO TIGRE	4301206	9.723,13	9.723,13	-	-
SP	DOURADO	3514304	9.723,68	9.723,68	-	-
SP	JACUPIRANGA	3524600	9.723,97	9.723,97	-	-
SP	CONCHAL	3512209	9.724,16	9.724,16	-	-
PR	SANTA CECILIA DO PAVAO	4123204	9.725,81	9.725,81	-	-
SC	SANTA TEREZINHA	4215679	9.726,92	9.726,92	-	-
SP	IPIGUA	3521150	9.730,79	9.730,79	-	-
MG	CATAGUASES	3115300	9.732,04	9.732,04	-	-
MG	RODEIRO	3156304	9.732,88	9.732,88	-	-
SP	RAFARD	3542107	9.732,88	9.732,88	-	-
MG	PARAGUACU	3147204	9.733,49	9.733,49	-	-
TO	PINDORAMA DO TOCANTINS	1717008	9.733,82	9.733,82	-	-
MS	PEDRO GOMES	5006408	9.734,09	9.734,09	-	-
RS	MOSTARDAS	4312500	9.735,79	9.735,79	-	-
MS	NOVO HORIZONTE DO SUL	5006259	9.737,22	9.737,22	-	-
RS	ESTACAO	4307559	9.737,25	9.737,25	-	-
SP	VARZEA PAULISTA	3556503	9.737,37	9.737,37	-	-
SP	COSMOPOLIS	3512803	9.740,51	9.740,51	-	-
SC	PALMITOS	4212106	9.741,53	9.741,53	-	-
SP	PRATANIA	3541059	9.743,22	9.743,22	-	-
MG	DIVINESIA	3121902	9.744,78	9.744,78	-	-
SC	MAFRA	4210100	9.746,10	9.746,10	-	-
RS	SAO MARTINHO	4319109	9.747,48	9.747,48	-	-
PB	SAO JOSE DO SABUGI	2514701	9.749,30	9.749,30	-	-
PR	LAPA	4113205	9.751,25	9.751,25	-	-
MG	SAO FRANCISCO DE PAULA	3161205	9.751,30	9.751,30	-	-
SE	PROPRIA	2805703	9.751,35	9.751,35	-	-
MG	JOSE RAYDAN	3136553	9.751,72	9.751,72	-	-
SC	ITAIOPOLIS	4208104	9.753,00	9.753,00	-	-
SP	TARUMA	3553955	9.753,63	9.753,63	-	-
PR	ENGENHEIRO BELTRAO	4107504	9.755,87	9.755,87	-	-
SP	PRESIDENTE EPITACIO	3541307	9.756,30	9.756,30	-	-
PR	CIANORTE	4105508	9.756,31	9.756,31	-	-
MG	BRAS PIRES	3108701	9.757,60	9.757,60	-	-
MG	TRES CORACOES	3169307	9.759,17	9.759,17	-	-
SP	ITAPEVA	3522406	9.760,34	9.760,34	-	-
MS	PONTA PORA	5006606	9.760,97	9.760,97	-	-
MT	ITAUBA	5104559	9.761,86	9.761,86	-	-
MG	ARINOS	3104502	9.761,86	9.761,86	-	-
MG	LAGOA FORMOSA	3137502	9.763,17	9.763,17	-	-
PR	RIO AZUL	4122008	9.763,42	9.763,42	-	-
MS	ANGELICA	5000856	9.765,08	9.765,08	-	-
PR	BRASILANDIA DO SUL	4103370	9.767,41	9.767,41	-	-
PR	BRAGANEY	4103354	9.770,05	9.770,05	-	-
SP	SALTO DE PIRAPORA	3545308	9.771,42	9.771,42	-	-
MG	SAO VICENTE DE MINAS	3165305	9.772,19	9.772,19	-	-
RS	ERVAL SECO	4307302	9.772,31	9.772,31	-	-
MG	PALMOPOLIS	3146750	9.772,46	9.772,46	-	-
MS	ROCHEDO	5007505	9.772,86	9.772,86	-	-
MT	GLORIA DOESTE	5103957	9.772,96	9.772,96	-	-
SP	ENGENHEIRO COELHO	3515152	9.773,75	9.773,75	-	-
MT	CURVELANDIA	5103437	9.773,77	9.773,77	-	-
MG	GOIABEIRA	3127370	9.774,95	9.774,95	-	-
SC	ABELARDO LUZ	4200101	9.775,43	9.775,43	-	-
RS	SOLEDADE	4320800	9.777,44	9.777,44	-	-
SC	MELEIRO	4210803	9.780,96	9.780,96	-	-
RS	BOM JESUS	4302303	9.781,08	9.781,08	-	-
MG	MALACACHETA	3139201	9.781,55	9.781,55	-	-
MG	COLUNA	3116803	9.782,27	9.782,27	-	-
GO	PALMEIRAS DE GOIAS	5215702	9.783,27	9.783,27	-	-
MT	BRASNORTE	5101902	9.783,58	9.783,58	-	-
RN	SAO BENTO DO NORTE	2411601	9.784,84	9.784,84	-	-
TO	ARRAIAS	1702406	9.785,12	9.785,12	-	-
MT	NOBRES	5105903	9.786,05	9.786,05	-	-
PR	PIRAI DO SUL	4119400	9.788,53	9.788,53	-	-
MT	NOVO SAO JOAQUIM	5106281	9.789,05	9.789,05	-	-

DOCUMENTO ASSINADO DIGITALMENTE - PROTOCOLO:49930/2024 - 10/10/2024 - 13:22 - U4DN-10UM-K904-5337





MT	TANGARA DA SERRA	5107958	9.789,05	9.789,05	-	-
PR	SAO SEBASTIAO DA AMOREIRA	4126009	9.790,44	9.790,44	-	-
SC	CURITIBANOS	4204806	9.790,91	9.790,91	-	-
RS	MONTE ALEGRE DOS CAMPOS	4312377	9.792,20	9.792,20	-	-
SP	RIBEIRAO GRANDE	3543253	9.794,10	9.794,10	-	-
MS	SAO GABRIEL DO OESTE	5007695	9.794,10	9.794,10	-	-
PR	KALORE	4113106	9.795,25	9.795,25	-	-
TO	PORTO ALEGRE DO TOCANTINS	1718006	9.796,13	9.796,13	-	-
SP	SANTA LUCIA	3546900	9.796,62	9.796,62	-	-
SC	SAO MARTINHO	4217105	9.797,44	9.797,44	-	-
TO	SILVANOPOLIS	1720655	9.797,62	9.797,62	-	-
RS	INDEPENDENCIA	4310405	9.798,40	9.798,40	-	-
RS	PLANALTO	4314704	9.798,69	9.798,69	-	-
MS	LAGUNA CARAPA	5005251	9.800,78	9.800,78	-	-
MG	RUBELITA	3156502	9.804,13	9.804,13	-	-
GO	IPAMERI	5210109	9.804,75	9.804,75	-	-
SC	CAMPO ALEGRE	4203303	9.805,66	9.805,66	-	-
SP	RIBEIRAO BONITO	3542909	9.805,76	9.805,76	-	-
MT	NOVA MUTUM	5106224	9.807,21	9.807,21	-	-
MS	AGUA CLARA	5000203	9.807,85	9.807,85	-	-
SP	ARTUR NOGUEIRA	3503802	9.810,55	9.810,55	-	-
PR	MARECHAL CANDIDO RONDON	4114609	9.810,96	9.810,96	-	-
SP	BOA ESPERANCA DO SUL	3506706	9.811,04	9.811,04	-	-
GO	ORIZONA	5215306	9.811,61	9.811,61	-	-
MG	NOVA PONTE	3145000	9.811,65	9.811,65	-	-
RS	GLORINHA	4309050	9.813,43	9.813,43	-	-
SP	BIRITIBA MIRIM	3506607	9.813,56	9.813,56	-	-
TO	ARAGOMINAS	1701309	9.813,63	9.813,63	-	-
PR	JURANDA	4112959	9.815,52	9.815,52	-	-
SE	RIACHUELO	2805901	9.816,21	9.816,21	-	-
MT	PEDRA PRETA	5106372	9.816,89	9.816,89	-	-
MG	CAPIM BRANCO	3112505	9.816,90	9.816,90	-	-
MG	ARACUAI	3103405	9.818,10	9.818,10	-	-
SP	ARARAS	3503307	9.820,52	9.820,52	-	-
SP	CLEMENTINA	3511904	9.821,58	9.821,58	-	-
GO	LEOPOLDO DE BULHOES	5212303	9.826,29	9.826,29	-	-
RJ	QUATIS	3304128	9.826,89	9.826,89	-	-
SP	COLOMBIA	3512100	9.827,94	9.827,94	-	-
SP	GUAIMBE	3517307	9.830,17	9.830,17	-	-
PR	NOVA AURORA	4116703	9.831,52	9.831,52	-	-
SP	COSMORAMA	3512902	9.832,69	9.832,69	-	-
SC	SALETE	4215307	9.832,87	9.832,87	-	-
PR	FOZ DO IGUACU	4108304	9.834,48	9.834,48	-	-
MG	LUZ	3138807	9.835,31	9.835,31	-	-
GO	PIRES DO RIO	5217401	9.835,59	9.835,59	-	-
MG	MUZAMBINHO	3144102	9.836,67	9.836,67	-	-
MT	NOVO HORIZONTE DO NORTE	5106273	9.836,81	9.836,81	-	-
MG	SOBRALIA	3167707	9.839,56	9.839,56	-	-
SC	BRACO DO TROMBUDO	4202859	9.839,71	9.839,71	-	-
SP	ITAPETININGA	3522307	9.840,45	9.840,45	-	-
PR	CAMPO BONITO	4104055	9.841,14	9.841,14	-	-
SP	JACI	3524501	9.843,70	9.843,70	-	-
MG	ALFENAS	3101607	9.843,78	9.843,78	-	-

PR	ITAMBE	4111100	9.844,78	9.844,78	-	-
PR	CAMBE	4103701	9.844,90	9.844,90	-	-
MG	SABINOPOLIS	3156809	9.845,32	9.845,32	-	-
RO	SERINGUEIRAS	1101500	9.846,07	9.846,07	-	-
TO	ARAGUACU	1702000	9.846,46	9.846,46	-	-
PR	ROLANDIA	4122404	9.848,00	9.848,00	-	-
MG	SAO SEBASTIAO DA VARGEM ALEGRE	3164431	9.848,72	9.848,72	-	-
BA	SAO DESIDERIO	2928901	9.852,66	9.852,66	-	-
ES	ANCHIETA	3200409	9.854,62	9.854,62	-	-
SP	BOTUCATU	3507506	9.855,27	9.855,27	-	-
MT	COTRIGUACU	5103379	9.855,57	9.855,57	-	-
SC	OTACILIO COSTA	4211751	9.855,72	9.855,72	-	-
MG	MATOZINHOS	3141108	9.855,79	9.855,79	-	-
SP	GUAREI	3518503	9.856,38	9.856,38	-	-
TO	BERNARDO SAYAO	1703206	9.856,52	9.856,52	-	-
MG	SENADOR FIRMINO	3165701	9.856,67	9.856,67	-	-
RJ	CAMPOS DOS GOYTACAZES	3301009	9.856,96	9.856,96	-	-
MT	JUARA	5105101	9.857,43	9.857,43	-	-
SP	ROSEIRA	3544301	9.857,64	9.857,64	-	-
MG	JAPARAIBA	3135308	9.861,03	9.861,03	-	-
PR	TAMBOARA	4126702	9.861,50	9.861,50	-	-
MS	IVINHEMA	5004700	9.863,67	9.863,67	-	-
MT	NOVA MARINGA	5108907	9.867,71	9.867,71	-	-
MT	FELIZ NATAL	5103700	9.868,44	9.868,44	-	-
SC	RIO FORTUNA	4214904	9.870,14	9.870,14	-	-
TO	PONTE ALTA DO TOCANTINS	1717909	9.870,15	9.870,15	-	-
SP	MIRACATU	3529906	9.870,33	9.870,33	-	-
SC	SALTO VELOSO	4215406	9.871,32	9.871,32	-	-
MG	SERRA DO SALITRE	3166808	9.871,82	9.871,82	-	-
GO	GOUVELANDIA	5209150	9.872,27	9.872,27	-	-
MT	BARRA DO GARCAS	5101803	9.872,56	9.872,56	-	-
SC	LINDOIA DO SUL	4209854	9.874,01	9.874,01	-	-
GO	SANTA RITA DO ARAGUAIA	5219407	9.874,62	9.874,62	-	-
MG	ITABIRINHA	3131802	9.874,87	9.874,87	-	-
MG	PEQUI	3149606	9.876,51	9.876,51	-	-
MT	VILA RICA	5108600	9.877,41	9.877,41	-	-

DOCUMENTO ASSINADO DIGITALMENTE - PROTOCOLO:49930/2024 - 10/10/2024 - 13:22 - U4DN-10UM-K904-5337





GO	RIANAPOLIS	5218706	9.877,47	9.877,47	-	-
MG	VARGEM ALEGRE	3170578	9.880,34	9.880,34	-	-
PR	SAO JOSE DAS PALMEIRAS	4125456	9.883,95	9.883,95	-	-
RO	PARCIS	1101450	9.884,69	9.884,69	-	-
MG	RESENDE COSTA	3154200	9.884,85	9.884,85	-	-
MG	ALVARENGA	3102209	9.885,60	9.885,60	-	-
MG	MANTENA	3139607	9.888,02	9.888,02	-	-
MG	SANTA ROSA DA SERRA	3159704	9.888,94	9.888,94	-	-
TO	RIO SONO	1718758	9.889,10	9.889,10	-	-
SP	BRAUNA	3507704	9.891,66	9.891,66	-	-
SP	ALTINOPOLIS	3501004	9.895,17	9.895,17	-	-
SC	ITUPORANGA	4208500	9.895,73	9.895,73	-	-
PR	PAULA FREITAS	4118600	9.897,08	9.897,08	-	-
MT	TABAPORA	5107941	9.898,33	9.898,33	-	-
PR	SAO JOAO DO TRIUNFO	4125100	9.899,74	9.899,74	-	-
PR	CRUZMALTINA	4106852	9.900,64	9.900,64	-	-
MT	NOVO MUNDO	5106265	9.902,16	9.902,16	-	-
SC	CERRO NEGRO	4204178	9.904,75	9.904,75	-	-
SP	ITARIRI	3523305	9.907,50	9.907,50	-	-
RS	SEBERI	4320206	9.907,61	9.907,61	-	-
RO	VALE DO PARAISO	1101807	9.907,77	9.907,77	-	-
SP	CAJURU	3509403	9.907,96	9.907,96	-	-
RS	CACIQUE DOBLE	4303202	9.908,04	9.908,04	-	-
PR	IVATE	4111555	9.908,46	9.908,46	-	-
GO	DIVINOPOLIS DE GOIAS	5208301	9.909,24	9.909,24	-	-
SC	ALFREDO WAGNER	4200705	9.909,60	9.909,60	-	-
RO	COLORADO DO OESTE	1100064	9.913,11	9.913,11	-	-
RS	HARMONIA	4309555	9.913,38	9.913,38	-	-
RS	MARAU	4311809	9.917,13	9.917,13	-	-
SC	CALMON	4203154	9.920,33	9.920,33	-	-
RO	GOVERNADOR JORGE TEIXEIRA	1101005	9.921,12	9.921,12	-	-
PR	UMUARAMA	4128104	9.922,59	9.922,59	-	-
MG	CARMO DA MATA	3114006	9.923,77	9.923,77	-	-
MG	CHACARA	3115904	9.924,49	9.924,49	-	-
TO	SANTA TEREZINHA DO TOCANTINS	1720002	9.924,58	9.924,58	-	-
PR	SAO JORGE DOESTE	4125209	9.924,74	9.924,74	-	-
RJ	BARRA DO PIRAI	3300308	9.925,47	9.925,47	-	-
SE	SIRIRI	2807204	9.925,90	9.925,90	-	-
MG	DORES DO INDAIA	3123205	9.926,04	9.926,04	-	-
PR	LEOPOLIS	4113403	9.926,38	9.926,38	-	-
RS	BARRACAO	4301800	9.926,92	9.926,92	-	-
SP	BORACEIA	3507308	9.926,99	9.926,99	-	-
RS	NOVO BARREIRO	4313490	9.927,69	9.927,69	-	-
SC	IPUMIRIM	4207700	9.928,93	9.928,93	-	-
PR	RIBEIRAO CLARO	4121802	9.929,79	9.929,79	-	-
MG	CASCALHO RICO	3115003	9.930,61	9.930,61	-	-
PR	INDIANOPOLIS	4110409	9.930,75	9.930,75	-	-
RS	PRESIDENTE LUCENA	4315149	9.934,60	9.934,60	-	-
GO	TERESINA DE GOIAS	5221080	9.935,72	9.935,72	-	-
SP	MIGUELOPOLIS	3529708	9.936,09	9.936,09	-	-
RS	IBIRAPUITA	4309951	9.936,09	9.936,09	-	-
PR	CEU AZUL	4105300	9.936,16	9.936,16	-	-
RO	BURITIS	1100452	9.936,69	9.936,69	-	-
PR	ITAUNA DO SUL	4111308	9.937,10	9.937,10	-	-
SP	ITARARE	3523206	9.938,51	9.938,51	-	-
SC	DESCANSO	4204905	9.938,97	9.938,97	-	-
SC	BRUSQUE	4202909	9.939,31	9.939,31	-	-
SP	TAIUVA	3553203	9.940,53	9.940,53	-	-
PR	NOSSA SENHORA DAS GRACAS	4116406	9.942,74	9.942,74	-	-
MG	JEQUITIBA	3135704	9.944,15	9.944,15	-	-
MG	PEDRA BONITA	3148756	9.944,47	9.944,47	-	-
BA	ALAGOINHAS	2900702	9.944,51	9.944,51	-	-
SC	CONCORDIA	4204301	9.944,74	9.944,74	-	-
MG	SANTANA DE CATAGUASES	3158409	9.945,60	9.945,60	-	-
SP	IBIRA	3519402	9.946,60	9.946,60	-	-
MT	NOVA LACERDA	5106182	9.951,02	9.951,02	-	-
MG	PALMA	3146701	9.951,11	9.951,11	-	-
PR	RENASCENCA	4121604	9.954,51	9.954,51	-	-
PR	SANTO ANTONIO DO CAIUA	4124202	9.955,84	9.955,84	-	-
PB	FREI MARTINHO	2506202	9.960,82	9.960,82	-	-
MT	ALTA FLORESTA	5100250	9.962,14	9.962,14	-	-
RS	CRISTAL	4306056	9.962,49	9.962,49	-	-
MG	PASSA TEMPO	3147709	9.963,06	9.963,06	-	-
MG	TAQUARACU DE MINAS	3168309	9.963,25	9.963,25	-	-
GO	MARA ROSA	5212808	9.963,64	9.963,64	-	-
MG	NOVORIZONTE	3145372	9.964,81	9.964,81	-	-
MG	MIRADOURO	3142106	9.965,24	9.965,24	-	-
MT	SAO FELIX DO ARAGUAIA	5107859	9.965,95	9.965,95	-	-
SP	LARANJAL PAULISTA	3526407	9.966,30	9.966,30	-	-
MS	CARACOL	5002803	9.966,36	9.966,36	-	-
RS	TERRA DE AREIA	4321436	9.968,10	9.968,10	-	-
MG	PORTO FIRME	3152303	9.968,94	9.968,94	-	-
MG	EXTREMA	3125101	9.971,12	9.971,12	-	-
MG	PEQUERI	3149507	9.971,60	9.971,60	-	-
MG	PASSABEM	3147501	9.972,20	9.972,20	-	-
GO	SANTA HELENA DE GOIAS	5219308	9.974,55	9.974,55	-	-
MG	CUPARAQUE	3120839	9.976,16	9.976,16	-	-
PR	SAO JOSE DOS PINHAIS	4125506	9.976,20	9.976,20	-	-
SP	RIOLANDIA	3544202	9.976,45	9.976,45	-	-
MG	CENTRAL DE MINAS	3115706	9.976,54	9.976,54	-	-
GO	RIO VERDE	5218805	9.977,72	9.977,72	-	-
SE	MURIBECA	2804300	9.978,30	9.978,30	-	-
RS	SERAFINA CORREA	4320404	9.983,45	9.983,45	-	-
SP	AGUDOS	3500709	9.983,70	9.983,70	-	-
PR	CRUZEIRO DO SUL	4106704	9.984,44	9.984,44	-	-
TO	PORTO NACIONAL	1718204	9.984,89	9.984,89	-	-
RS	PARAI	4314001	9.986,50	9.986,50	-	-
MG	CAETE	3110004	9.990,38	9.990,38	-	-
SP	PONTAL	3540200	9.990,68	9.990,68	-	-
SC	CANOINHAS	4203808	9.990,96	9.990,96	-	-
MG	ALTO RIO DOCE	3102100	9.991,46	9.991,46	-	-
PR	PONTAL DO PARANA	4119954	9.993,56	9.993,56	-	-
RO	PRESIDENTE MEDICI	1100254	9.994,52	9.994,52	-	-
SP	PANORAMA	3535408	9.995,08	9.995,08	-	-
MG	DIVISOPOLIS	3122454	9.995,11	9.995,11	-	-
SC	ASCURRA	4201703	9.995,86	9.995,86	-	-

DOCUMENTO ASSINADO DIGITALMENTE - PROTOCOLO:49930/2024 - 10/10/2024 - 13:22 - U4DN-10UM-K904-5337





SP	ITAPECERICA DA SERRA	3522208	9.997,20	9.997,20	-	-
RO	GUAJARA-MIRIM	1100106	9.997,99	9.997,99	-	-
TO	MATEIOS	1712702	10.000,31	10.000,31	-	-
PR	RONCADOR	4122503	10.002,53	10.002,53	-	-
MG	SAO FRANCISCO DE SALES	3161304	10.002,68	10.002,68	-	-
MG	MIRAVANIA	3142254	10.004,49	10.004,49	-	-
RS	MAQUINE	4311775	10.004,70	10.004,70	-	-
RS	NOVA BASSANO	4312906	10.004,86	10.004,86	-	-
SP	JARDINOPOLIS	3525102	10.005,64	10.005,64	-	-
GO	LAGOA SANTA	5212253	10.006,03	10.006,03	-	-
SP	ITAPORANGA	3522802	10.008,90	10.008,90	-	-
RS	SANTA CLARA DO SUL	4316758	10.010,51	10.010,51	-	-
MT	SANTO ANTONIO DO LESTE	5107792	10.011,41	10.011,41	-	-
RS	ROCA SALES	4315800	10.011,69	10.011,69	-	-
SP	UBIRAJARA	3555505	10.013,11	10.013,11	-	-
MG	CACHOEIRA DA PRATA	3109600	10.013,89	10.013,89	-	-
MG	ALBERTINA	3101409	10.015,79	10.015,79	-	-
PR	ARAPUA	4101655	10.016,19	10.016,19	-	-
SC	TANGARA	4217907	10.016,33	10.016,33	-	-
RS	SAO JOSE DO NORTE	4318507	10.016,76	10.016,76	-	-
SP	SANTA MARIA DA SERRA	3547007	10.019,62	10.019,62	-	-
MG	CANDEIAS	3112000	10.020,54	10.020,54	-	-
PR	PATO BRANCO	4118501	10.025,45	10.025,45	-	-
PR	PAULO FRONTIN	4118709	10.026,59	10.026,59	-	-
RS	ARROIO DOS RATOS	4301107	10.027,24	10.027,24	-	-
TO	ARAGUACEMA	1701903	10.027,24	10.027,24	-	-
SC	CORONEL FREITAS	4204400	10.027,87	10.027,87	-	-
MT	ALTO GARCAS	5100409	10.028,26	10.028,26	-	-
PR	JUNDIAI DO SUL	4112900	10.030,00	10.030,00	-	-
MS	DOURADINA	5003504	10.030,45	10.030,45	-	-
SP	ITANHAEM	3522109	10.030,50	10.030,50	-	-
TO	CARIRI DO TOCANTINS	1703867	10.030,85	10.030,85	-	-
SP	CANAS	3509957	10.032,01	10.032,01	-	-
GO	CACHOEIRA ALTA	5204102	10.032,53	10.032,53	-	-
SP	POA	3539806	10.032,89	10.032,89	-	-
PR	CAFEZAL DO SUL	4103479	10.032,93	10.032,93	-	-
GO	NEROPOLIS	5214507	10.034,69	10.034,69	-	-
SP	MAIRINQUE	3528403	10.034,76	10.034,76	-	-
MG	VAZANTE	3171006	10.034,94	10.034,94	-	-
RS	TAQUARI	4321303	10.036,62	10.036,62	-	-
SP	MANDURI	3528601	10.038,55	10.038,55	-	-
PR	COLORADO	4105904	10.038,74	10.038,74	-	-
RN	FERNANDO PEDROZA	2403756	10.038,87	10.038,87	-	-
MG	GONZAGA	3127503	10.039,00	10.039,00	-	-
TO	CARMOLANDIA	1703883	10.041,52	10.041,52	-	-
MG	SAO SEBASTIAO DO MARANHAO	3164506	10.041,82	10.041,82	-	-
SC	IPIRA	4207601	10.041,95	10.041,95	-	-
MG	BELO ORIENTE	3106309	10.045,35	10.045,35	-	-
MS	BANDEIRANTES	5001508	10.046,43	10.046,43	-	-
SC	URUBICI	4218905	10.049,43	10.049,43	-	-
RS	NONOAI	4312708	10.050,74	10.050,74	-	-
MT	PARANAITA	5106299	10.050,91	10.050,91	-	-
TO	CENTENARIO	1704105	10.052,01	10.052,01	-	-
RN	SAO RAFAEL	2412807	10.052,11	10.052,11	-	-
TO	FATIMA	1707553	10.052,42	10.052,42	-	-
MG	SENADOR CORTES	3165602	10.052,89	10.052,89	-	-
SC	BOM RETIRO	4202602	10.053,43	10.053,43	-	-
SP	LINDOIA	3527009	10.054,60	10.054,60	-	-
MT	COLIDER	5103205	10.055,05	10.055,05	-	-
MG	JACUI	3134806	10.055,18	10.055,18	-	-
SP	MONTE APRAZIVEL	3531407	10.055,22	10.055,22	-	-
MG	IBIA	3129509	10.056,05	10.056,05	-	-
RO	ALVORADA DOESTE	1100346	10.058,27	10.058,27	-	-
MG	BOM JESUS DA PENHA	3107604	10.058,68	10.058,68	-	-
GO	CASTELANDIA	5205059	10.059,53	10.059,53	-	-
MG	ARAPORA	3103751	10.060,95	10.060,95	-	-
MG	LAMBARI	3137809	10.062,52	10.062,52	-	-
MT	SORRISO	5107925	10.065,15	10.065,15	-	-
RS	URUGUAIANA	4322400	10.066,83	10.066,83	-	-
RS	CAMBARA DO SUL	4303608	10.068,05	10.068,05	-	-
MG	MATERLANDIA	3140605	10.068,95	10.068,95	-	-
MT	NOSSA SENHORA DO LIVRAMENTO	5106109	10.072,43	10.072,43	-	-
PR	ANAHY	4101051	10.072,91	10.072,91	-	-
PR	DOUTOR ULYSSES	4128633	10.075,27	10.075,27	-	-
PR	CAMPO MOURAO	4104303	10.075,89	10.075,89	-	-
TO	ABREULANDIA	1700251	10.075,94	10.075,94	-	-
MG	DORES DE CAMPOS	3123007	10.076,35	10.076,35	-	-
RS	CERRO GRANDE DO SUL	4305173	10.077,18	10.077,18	-	-
SE	ITABI	2803104	10.079,28	10.079,28	-	-
MG	FORMOSO	3126208	10.080,10	10.080,10	-	-
SP	AGUAI	3500303	10.080,74	10.080,74	-	-
RS	PORTAO	4314803	10.081,11	10.081,11	-	-
RO	ALTO PARAISO	1100403	10.081,39	10.081,39	-	-
RO	SAO FELIPE DOESTE	1101484	10.085,91	10.085,91	-	-
SP	BOM SUCESSO DE ITARARE	3507159	10.086,44	10.086,44	-	-
GO	OURO VERDE DE GOIAS	5215405	10.086,89	10.086,89	-	-
SP	VARGEM GRANDE DO SUL	3556404	10.087,57	10.087,57	-	-
RS	FELIZ	4308102	10.087,69	10.087,69	-	-
SP	MACATUBA	3528007	10.089,01	10.089,01	-	-
SC	BANDEIRANTE	4202081	10.089,56	10.089,56	-	-
MA	SAO LUIS	2111300	10.089,58	10.089,58	-	-
MT	GUIRATINGA	5104203	10.090,10	10.090,10	-	-
GO	GAMELEIRA DE GOIAS	5208152	10.090,22	10.090,22	-	-
SP	NOVO HORIZONTE	3533502	10.090,33	10.090,33	-	-
MG	SANTO ANTONIO DO AVENTUREIRO	3160009	10.090,46	10.090,46	-	-
RS	ESTEIO	4307708	10.094,35	10.094,35	-	-
PR	ENTRE RIOS DO OESTE	4107538	10.094,70	10.094,70	-	-
PR	BORRAZOPOLIS	4103305	10.096,79	10.096,79	-	-
RN	BODO	2401651	10.097,85	10.097,85	-	-
RS	ESPERANCA DO SUL	4307450	10.098,54	10.098,54	-	-
MG	IBIAI	3129608	10.099,30	10.099,30	-	-
SP	COLINA	3512001	10.101,15	10.101,15	-	-
PR	TIBAGI	4127502	10.102,24	10.102,24	-	-
PB	AMPARO	2500734	10.102,30	10.102,30	-	-
SP	PORANGABA	3540507	10.104,16	10.104,16	-	-
PR	SAO JERONIMO DA SERRA	4124707	10.104,85	10.104,85	-	-

DOCUMENTO ASSINADO DIGITALMENTE - PROTOCOLO:49930/2024 - 10/10/2024 - 13:22 - U4DN-10UM-K904-5337





SP	SARAPUI	3551108	10.105,25	10.105,25	-	-
GO	CATURAI	5205208	10.108,52	10.108,52	-	-
BA	LAURO DE FREITAS	2919207	10.109,20	10.109,20	-	-
PR	PINHAL DE SAO BENTO	4119251	10.111,40	10.111,40	-	-
RO	CAMPO NOVO DE RONDONIA	1100700	10.111,81	10.111,81	-	-
GO	BURITINOPOLIS	5203962	10.112,65	10.112,65	-	-
PR	MANGUEIRINHA	4114401	10.112,73	10.112,73	-	-
SP	SARUTAIA	3551207	10.113,43	10.113,43	-	-
RS	SAPUCAIA DO SUL	4320008	10.113,44	10.113,44	-	-
MT	AGUA BOA	5100201	10.113,97	10.113,97	-	-
SP	BARIRI	3505203	10.114,17	10.114,17	-	-
TO	FORTALEZA DO TABOCAO	1708254	10.116,42	10.116,42	-	-
PR	GUAMIRANGA	4108957	10.116,47	10.116,47	-	-
RJ	MIGUEL PEREIRA	3302908	10.116,49	10.116,49	-	-
MG	JESUANIA	3135902	10.116,72	10.116,72	-	-
RS	ITAPUCA	4310579	10.117,07	10.117,07	-	-

SP	ESPIRITO SANTO DO TURVO	3515194	10.118,10	10.118,10	-	-
RS	FORQUETINHA	4308433	10.118,51	10.118,51	-	-
SP	PARANAPANEMA	3535804	10.119,12	10.119,12	-	-
MG	ALPINOPOLIS	3101904	10.119,24	10.119,24	-	-
PR	IVAIPORA	4111506	10.120,19	10.120,19	-	-
MT	CAMPO NOVO DO PARECIS	5102637	10.120,32	10.120,32	-	-
RS	MAMPITUBA	4311734	10.123,18	10.123,18	-	-
RS	ESTANCIA VELHA	4307609	10.123,82	10.123,82	-	-
MG	UBERABA	3170107	10.125,97	10.125,97	-	-
GO	MOSSAMEDES	5213905	10.126,70	10.126,70	-	-
SP	NOVA GRANADA	3533007	10.127,28	10.127,28	-	-
SC	JARAGUA DO SUL	4208906	10.128,33	10.128,33	-	-
TO	PUGMIL	1718451	10.128,64	10.128,64	-	-
SC	CHAPECO	4204202	10.128,73	10.128,73	-	-
SP	TAQUARITUBA	3553807	10.129,25	10.129,25	-	-
MG	ITUUTABA	3134202	10.131,04	10.131,04	-	-
SP	BERNARDINO DE CAMPOS	3506300	10.132,72	10.132,72	-	-
RS	GIRUA	4309001	10.133,43	10.133,43	-	-
PR	TAMARANA	4126678	10.143,46	10.143,46	-	-
RS	PARECI NOVO	4314035	10.143,62	10.143,62	-	-
SC	ATALANTA	4201802	10.143,72	10.143,72	-	-
RS	CAPAO DO CIPO	4304655	10.143,99	10.143,99	-	-
MG	AMPARO DO SERRA	3102506	10.144,02	10.144,02	-	-
SC	LUZERNA	4210035	10.144,41	10.144,41	-	-
RO	CABIXI	1100031	10.145,55	10.145,55	-	-
MG	PIRANGUCU	3150901	10.145,61	10.145,61	-	-
SC	POMERODE	4213203	10.145,62	10.145,62	-	-
MG	CARMO DA CACHOEIRA	3113909	10.146,65	10.146,65	-	-
MG	BANDEIRA	3105202	10.146,79	10.146,79	-	-
SP	TAUBATE	3554102	10.147,93	10.147,93	-	-
MG	BOTELHOS	3108404	10.149,80	10.149,80	-	-
RS	CATUIPE	4305009	10.151,60	10.151,60	-	-
SP	NUPORANGA	3533601	10.153,66	10.153,66	-	-
SP	EUCLIDES DA CUNHA PAULISTA	3515350	10.154,47	10.154,47	-	-
RS	BOSSOROCA	4302501	10.157,72	10.157,72	-	-
RS	TENENTE PORTELA	4321402	10.159,53	10.159,53	-	-
SC	GUARUJA DO SUL	4206603	10.161,59	10.161,59	-	-
SP	SAO PEDRO DO TURVO	3550506	10.161,88	10.161,88	-	-
RS	AGUDO	4300109	10.162,05	10.162,05	-	-
SP	NARANDIBA	3532207	10.162,80	10.162,80	-	-
RJ	MENDES	3302809	10.164,45	10.164,45	-	-
SP	UCHOA	3555604	10.164,67	10.164,67	-	-
RS	SAO SEPE	4319604	10.165,56	10.165,56	-	-
SC	TURVO	4218806	10.166,47	10.166,47	-	-
MG	SANTANA DO JACARE	3158805	10.167,03	10.167,03	-	-
SC	CHAPADAO DO LAGEADO	4204194	10.167,23	10.167,23	-	-
MG	OLHOS-DAGUA	3145455	10.167,90	10.167,90	-	-
RS	LAGOAO	4311254	10.169,47	10.169,47	-	-
MG	GUARARA	3128501	10.169,58	10.169,58	-	-
GO	CORUMBAIBA	5205901	10.170,15	10.170,15	-	-
RS	BROCHIER	4302659	10.170,94	10.170,94	-	-
MS	DOURADOS	5003702	10.171,06	10.171,06	-	-
MG	ACUCENA	3100500	10.171,27	10.171,27	-	-
RS	SALVADOR DO SUL	4316501	10.173,41	10.173,41	-	-
RS	SANTA MARIA DO HERVAL	4316956	10.174,43	10.174,43	-	-
MG	CAXAMBU	3115508	10.175,34	10.175,34	-	-
SP	JERIQUARA	3525409	10.176,64	10.176,64	-	-
MG	ESTRELA DO SUL	3124807	10.177,08	10.177,08	-	-
SC	CRICIUMA	4204608	10.181,04	10.181,04	-	-
MG	LAGOA SANTA	3137601	10.181,54	10.181,54	-	-
SC	SANTA CECILIA	4215505	10.181,82	10.181,82	-	-
SP	TANABI	3553401	10.182,62	10.182,62	-	-
RS	CHARQUEADAS	4305355	10.183,03	10.183,03	-	-
PR	NOVA LARANJEIRAS	4117057	10.184,30	10.184,30	-	-
GO	BRITANIA	5203807	10.186,57	10.186,57	-	-
SP	CAPIVARI	3510401	10.186,69	10.186,69	-	-
TO	AGUIARNOPOLIS	1700301	10.187,26	10.187,26	-	-
PB	CABEDELO	2503209	10.188,20	10.188,20	-	-
MS	PORTO MURTINHO	5006903	10.188,31	10.188,31	-	-
SP	ITAPOLIS	3522703	10.188,91	10.188,91	-	-
MG	SANTA HELENA DE MINAS	3157658	10.191,03	10.191,03	-	-
MG	CRUZILIA	3120805	10.193,34	10.193,34	-	-
GO	MUNDO NOVO	5214051	10.193,43	10.193,43	-	-
SP	SAO MIGUEL ARCANJO	3550209	10.193,93	10.193,93	-	-
SP	IGARACU DO TIETE	3520004	10.194,11	10.194,11	-	-
TO	RIO DA CONCEICAO	1718659	10.194,45	10.194,45	-	-
PR	MAMBORE	4114005	10.199,03	10.199,03	-	-
SC	GARUVA	4205803	10.199,79	10.199,79	-	-
GO	ITARUMA	5211305	10.200,17	10.200,17	-	-
RJ	SUMIDOURO	3305703	10.200,28	10.200,28	-	-
SC	COCAL DO SUL	4204251	10.201,98	10.201,98	-	-
SP	EMBU	3515004	10.203,92	10.203,92	-	-
SP	MENDONCA	3529500	10.205,01	10.205,01	-	-
MS	GLORIA DE DOURADOS	5004007	10.208,04	10.208,04	-	-

DOCUMENTO ASSINADO DIGITALMENTE - PROTOCOLO:49930/2024 - 10/10/2024 - 13:22 - U4DN-10UM-K904-5337







RS	SAO LOURENCO DO SUL	4318804	10.208,40	10.208,40	-	-
MG	GOVERNADOR VALADARES	3127701	10.208,48	10.208,48	-	-
MG	RECREIO	3154101	10.208,50	10.208,50	-	-
GO	VARIAO	5221908	10.208,97	10.208,97	-	-
SP	JOANOPOLIS	3525508	10.210,86	10.210,86	-	-
PR	CARAMBEI	4104659	10.212,42	10.212,42	-	-
SC	PORTO UNIAO	4213609	10.214,65	10.214,65	-	-
MG	MONTE ALEGRE DE MINAS	3142809	10.214,73	10.214,73	-	-
SP	PENAPOLIS	3537305	10.214,94	10.214,94	-	-
GO	ARENOPOLIS	5202353	10.215,83	10.215,83	-	-
MG	RIO PIRACICABA	3155702	10.216,60	10.216,60	-	-
SP	IPAUSSU	3520905	10.216,75	10.216,75	-	-
MG	SAO JOAO DO MANTENINHA	3162575	10.217,15	10.217,15	-	-
PR	IBIPORA	4109807	10.217,67	10.217,67	-	-
SP	PIRAPAZINHO	3539202	10.218,68	10.218,68	-	-
MT	JAURO	5105002	10.221,99	10.221,99	-	-
SP	TATUI	3554003	10.222,31	10.222,31	-	-
GO	IACIARA	5209903	10.223,31	10.223,31	-	-
RS	REDENTORA	4315404	10.223,45	10.223,45	-	-
SC	ANCHIETA	4200804	10.223,60	10.223,60	-	-
MG	PONTE NOVA	3152105	10.223,80	10.223,80	-	-
SP	BRODOWSKY	3507803	10.225,01	10.225,01	-	-
PR	TOLEDO	4127700	10.226,93	10.226,93	-	-
SP	PONTALINDA	3540259	10.228,84	10.228,84	-	-
SP	PARISI	3536257	10.229,09	10.229,09	-	-
MG	ANDRELANDIA	3102803	10.231,61	10.231,61	-	-
SP	ITAPEVI	3522505	10.232,35	10.232,35	-	-
MG	NANUQUE	3144300	10.233,37	10.233,37	-	-
PR	TAPIRA	4126900	10.236,23	10.236,23	-	-
RS	VALE REAL	4322541	10.237,31	10.237,31	-	-
GO	FLORES DE GOIAS	5207907	10.240,00	10.240,00	-	-
RS	RODEIO BONITO	4315909	10.242,30	10.242,30	-	-
PR	MERCEDES	4115853	10.245,59	10.245,59	-	-
PR	ESPIGAO ALTO DO IGUACU	4107546	10.245,86	10.245,86	-	-
PR	LIDIANOPOLIS	4113429	10.246,54	10.246,54	-	-
SP	PARAGUACU PAULISTA	3535507	10.246,82	10.246,82	-	-
MG	SARZEDO	3165537	10.248,44	10.248,44	-	-
SP	CANDIDO RODRIGUES	3510104	10.248,98	10.248,98	-	-
RS	PANTANO GRANDE	4313953	10.251,16	10.251,16	-	-
PR	TEIXEIRA SOARES	4127007	10.251,59	10.251,59	-	-
MG	MENDES PIMENTEL	3141504	10.253,78	10.253,78	-	-
SP	URUPES	3556008	10.253,80	10.253,80	-	-
SP	JOSE BONIFACIO	3525706	10.253,88	10.253,88	-	-
MS	TERENOS	5008008	10.256,37	10.256,37	-	-
MA	Maranhão	21	10.256,66	10.256,66	-	-
SC	LAGES	4209300	10.256,84	10.256,84	-	-
SC	ERVAL VELHO	4205209	10.260,18	10.260,18	-	-
GO	CACHOEIRA DOURADA	5204250	10.262,40	10.262,40	-	-
SC	MAJOR VIEIRA	4210308	10.268,69	10.268,69	-	-
SP	VOTUPORANGA	3557105	10.273,00	10.273,00	-	-
TO	OLIVEIRA DE FATIMA	1715507	10.276,38	10.276,38	-	-
SP	TARABAI	3553906	10.279,69	10.279,69	-	-
RS	PICADA CAFE	4314423	10.280,38	10.280,38	-	-
MG	TRES MARIAS	3169356	10.281,58	10.281,58	-	-
SP	LAVRINHAS	3526605	10.283,35	10.283,35	-	-
MG	JAGUARACU	3135001	10.285,01	10.285,01	-	-
MG	PIRANGA	3150802	10.285,43	10.285,43	-	-
PR	RIO BRANCO DO IVAI	4122172	10.285,86	10.285,86	-	-
SP	SANTO ANTONIO DE POSSE	3548005	10.285,93	10.285,93	-	-
SP	RANCHARIA	3542206	10.286,96	10.286,96	-	-
RS	SAO BORJA	4318002	10.289,17	10.289,17	-	-
RS	PANAMBI	4313904	10.289,23	10.289,23	-	-
PR	VIRMOND	4128658	10.290,97	10.290,97	-	-
SP	CACONDE	3508702	10.291,23	10.291,23	-	-
MG	BARBACENA	3105608	10.291,73	10.291,73	-	-
SP	PALESTINA	3535002	10.291,98	10.291,98	-	-
PR	AMAPORA	4100905	10.292,25	10.292,25	-	-
SC	CAMPO BELO DO SUL	4203402	10.292,35	10.292,35	-	-
SP	NEVES PAULISTA	3532504	10.293,96	10.293,96	-	-
MG	BONFIM	3108107	10.294,16	10.294,16	-	-
GO	ITAGUARI	5210562	10.295,63	10.295,63	-	-
GO	JATAI	5211909	10.297,54	10.297,54	-	-
PR	FLORIDA	4108106	10.300,45	10.300,45	-	-
MG	ACAIACA	3100401	10.300,55	10.300,55	-	-
MG	PRADOS	3152709	10.301,56	10.301,56	-	-
PR	ALVORADA DO SUL	4100806	10.301,79	10.301,79	-	-
MG	GUAXUPE	3128709	10.301,85	10.301,85	-	-
SC	TIGRINHOS	4217956	10.303,53	10.303,53	-	-
MG	CORREGO NOVO	3120003	10.305,31	10.305,31	-	-
GO	PORTEIRAO	5218052	10.306,87	10.306,87	-	-
GO	DOVERLANDIA	5207253	10.306,91	10.306,91	-	-
MG	BERILO	3106507	10.308,95	10.308,95	-	-
MG	ITANHANDU	3133105	10.309,07	10.309,07	-	-
GO	ARACU	5201603	10.309,33	10.309,33	-	-
MG	ITAUNA	3133808	10.310,11	10.310,11	-	-
MT	CHAPADA DOS GUIMARAES	5103007	10.310,39	10.310,39	-	-
MG	ALAGOA	3101300	10.316,10	10.316,10	-	-
RS	CAMPINA DAS MISSOES	4303707	10.316,93	10.316,93	-	-
RS	HUMAITA	4309704	10.317,26	10.317,26	-	-
SP	IBIUNA	3519709	10.317,64	10.317,64	-	-
SP	ARACOIABA DA SERRA	3502903	10.319,79	10.319,79	-	-
PR	CASCABEL	4104808	10.319,83	10.319,83	-	-
SP	CAFELANDIA	3508801	10.321,88	10.321,88	-	-
MG	CONSELHEIRO PENA	3118403	10.322,05	10.322,05	-	-
SP	SANTO ANTONIO DO JARDIM	3548104	10.322,33	10.322,33	-	-
MG	ITUTINGA	3134509	10.323,51	10.323,51	-	-
MG	PASSOS	3147907	10.324,10	10.324,10	-	-
MG	BAMBUI	3105103	10.324,24	10.324,24	-	-
MG	FREI LAGONEGRO	3126950	10.324,42	10.324,42	-	-
MG	TOCOS DO MOJI	3169059	10.324,47	10.324,47	-	-
SC	OURO	4211801	10.325,28	10.325,28	-	-
PE	Pernambuco	26	10.327,56	10.327,56	-	-
MS	MARACAJU	5005400	10.327,74	10.327,74	-	-
RS	SAO PEDRO DO SUL	4319406	10.328,03	10.328,03	-	-
RS	CAPA DO LEAO	4304663	10.329,40	10.329,40	-	-
SC	PLANALTO ALEGRE	4213153	10.330,15	10.330,15	-	-

DOCUMENTO ASSINADO DIGITALMENTE - PROTOCOLO:49930/2024 - 10/10/2024 - 13:22 - U4DN-10UM-K904-5337





RS	CASCA	4304903	10.330,83	10.330,83	-	-
RS	MATO CASTELHANO	4312138	10.330,89	10.330,89	-	-
PR	CORONEL DOMINGOS SOARES	4106456	10.331,25	10.331,25	-	-
RJ	BARRA MANSA	3300407	10.331,32	10.331,32	-	-
MG	COROACI	3119203	10.335,37	10.335,37	-	-
RO	MINISTRO ANDREAZZA	1101203	10.335,48	10.335,48	-	-
GO	BURITI ALEGRE	5203906	10.336,22	10.336,22	-	-
RS	PINHEIRINHO DO VALE	4314498	10.336,29	10.336,29	-	-
GO	MOZARLANDIA	5214002	10.338,43	10.338,43	-	-
SC	ARABUTA	4201273	10.339,87	10.339,87	-	-
RS	NOVA PETROPOLIS	4313201	10.340,18	10.340,18	-	-
SC	GALVAO	4205605	10.341,28	10.341,28	-	-
SP	NOVA EUROPA	3532900	10.341,63	10.341,63	-	-
MG	SAO JOAO DO PACUI	3162658	10.343,54	10.343,54	-	-
SP	ITAPIRAPUA PAULISTA	3522653	10.344,22	10.344,22	-	-
MG	BOM JESUS DO AMPARO	3107703	10.344,32	10.344,32	-	-
MT	ROSARIO OESTE	5107701	10.344,36	10.344,36	-	-
MT	BOM JESUS DO ARAGUAIA	5101852	10.349,66	10.349,66	-	-
RS	MAXIMILIANO DE ALMEIDA	4312203	10.350,92	10.350,92	-	-
MG	SANTANA DA VARGEM	3158300	10.354,90	10.354,90	-	-
GO	INACIOLANDIA	5209937	10.355,73	10.355,73	-	-
SP	PIRAJU	3538808	10.357,27	10.357,27	-	-
MG	LAGOA DOS PATOS	3137304	10.357,84	10.357,84	-	-
MG	DORES DE GUANHAES	3123106	10.359,17	10.359,17	-	-
SC	RIQUEZA	4215075	10.361,27	10.361,27	-	-
PR	MIRADOR	4115903	10.364,02	10.364,02	-	-
PR	SAUDADE DO IGUACU	4126272	10.365,60	10.365,60	-	-
SP	TIETE	3554508	10.367,14	10.367,14	-	-
PR	QUARTO CENTENARIO	4120655	10.373,36	10.373,36	-	-
MG	MARIPA DE MINAS	3140209	10.373,94	10.373,94	-	-
SC	RIO DO CAMPO	4214508	10.375,72	10.375,72	-	-
RO	CHUPINGUAIA	1100924	10.376,34	10.376,34	-	-
RS	MATO LEITAO	4312153	10.379,10	10.379,10	-	-
MG	JURAMENTO	3136801	10.381,48	10.381,48	-	-
SP	RIBEIRAO CORRENTE	3543105	10.382,48	10.382,48	-	-
MT	SAO PEDRO DA CIPA	5107404	10.383,62	10.383,62	-	-
RS	SAO PAULO DAS MISSOES	4319307	10.384,73	10.384,73	-	-
SP	LUCELIA	3527405	10.384,85	10.384,85	-	-
RS	PAIM FILHO	4313607	10.385,10	10.385,10	-	-
SE	CARMOPOLIS	2801504	10.387,97	10.387,97	-	-
SP	PIRACAIA	3538600	10.388,41	10.388,41	-	-
RO	CACOAL	1100049	10.388,44	10.388,44	-	-
MA	SANTO ANTONIO DOS LOPES	2110302	10.388,56	10.388,56	-	-
MG	RESSAQUINHA	3154408	10.388,74	10.388,74	-	-
TO	BANDEIRANTES DO TOCANTINS	1703057	10.390,32	10.390,32	-	-
SP	SANTO ANTONIO DO PINHAL	3548203	10.390,61	10.390,61	-	-
GO	UIRAPURU	5221577	10.390,98	10.390,98	-	-
RS	MACHADINHO	4311700	10.392,62	10.392,62	-	-
SP	JUQUITIBA	3526209	10.392,96	10.392,96	-	-
GO	SILVANIA	5220603	10.394,74	10.394,74	-	-
MG	CARMESIA	3113800	10.396,75	10.396,75	-	-
SP	SAO LUIS DO PARAITINGA	3550001	10.397,34	10.397,34	-	-
MG	RITAPOLIS	3156106	10.398,65	10.398,65	-	-
MG	SAO JOSE DO MANTIMENTO	3163607	10.402,08	10.402,08	-	-
MG	PATIS	3147956	10.405,05	10.405,05	-	-
SP	FRANCA	3516200	10.405,85	10.405,85	-	-
SP	GUARA	3517703	10.411,01	10.411,01	-	-
MG	IBIRACI	3129707	10.412,55	10.412,55	-	-
MG	MERCES	3141603	10.415,25	10.415,25	-	-
PR	PORTO VITORIA	4120309	10.415,44	10.415,44	-	-
RS	SINIMBU	4320677	10.416,25	10.416,25	-	-
PR	MALLET	4113908	10.417,55	10.417,55	-	-
MG	CORREGO FUNDO	3119955	10.417,90	10.417,90	-	-
SP	AVANHANDAVA	3504404	10.419,09	10.419,09	-	-
MT	PRIMAVERA DO LESTE	5107040	10.419,14	10.419,14	-	-
MT	QUERENCIA	5107065	10.420,27	10.420,27	-	-
MS	ALCINOPOLIS	5000252	10.422,67	10.422,67	-	-
MG	DIONISIO	3121803	10.422,76	10.422,76	-	-
SP	GARCA	3516705	10.424,11	10.424,11	-	-
MT	SANTA CARMEM	5107248	10.424,38	10.424,38	-	-
RS	SENTINELA DO SUL	4320354	10.425,41	10.425,41	-	-
MG	CRISTIANO OTONI	3120409	10.426,59	10.426,59	-	-
SC	ARROIO TRINTA	4201604	10.426,83	10.426,83	-	-
MG	CHIADOR	3116209	10.429,13	10.429,13	-	-
MG	UBERLANDIA	3170206	10.429,99	10.429,99	-	-
RJ	PARACAMBI	3303609	10.430,23	10.430,23	-	-
SP	PITANGUEIRAS	3539509	10.432,53	10.432,53	-	-
AP	MACAPA	1600303	10.433,46	10.433,46	-	-
MG	CARMO DO PARANAIBA	3114303	10.436,92	10.436,92	-	-
MG	SAO JOSE DO GOIABAL	3163409	10.437,51	10.437,51	-	-
GO	TURVELANDIA	5221551	10.437,67	10.437,67	-	-
RS	SANTO ANTONIO DA PATRULHA	4317608	10.438,39	10.438,39	-	-
RS	BARROS CASSAL	4302006	10.445,44	10.445,44	-	-

DOCUMENTO ASSINADO DIGITALMENTE - PROTOCOLO:49930/2024 - 10/10/2024 - 13:22 - U4DN-10UM-K904-5337





SP	RESTINGA	3542701	10.449,02	10.449,02	-	-
SP	TUPA	3555000	10.452,41	10.452,41	-	-
RS	TIO HUGO	4321469	10.453,08	10.453,08	-	-
MA	BERNARDO DO MEARIM	2101939	10.458,24	10.458,24	-	-
SP	IGUAPE	3520301	10.458,41	10.458,41	-	-
RS	INHACORA	4310413	10.458,42	10.458,42	-	-
MG	PEDRO LEOPOLDO	3149309	10.458,70	10.458,70	-	-
SP	PEDERNEIRAS	3536703	10.458,95	10.458,95	-	-
MG	PIEDADE DO RIO GRANDE	3150307	10.459,04	10.459,04	-	-
SC	FAXINAL DOS GUEDES	4205308	10.459,60	10.459,60	-	-
SC	SAO CRISTOVAO DO SUL	4216057	10.459,67	10.459,67	-	-
SP	VALENTIM GENTIL	3556107	10.459,78	10.459,78	-	-
RS	VENANCIO AIRES	4322608	10.462,86	10.462,86	-	-
MG	BOM JARDIM DE MINAS	3107505	10.462,92	10.462,92	-	-
SP	BALSAMO	3504800	10.463,50	10.463,50	-	-
PR	GUARACI	4109203	10.464,29	10.464,29	-	-
SP	ANHEMBI	3502309	10.465,04	10.465,04	-	-
PR	BOA ESPERANCA	4103008	10.470,21	10.470,21	-	-
SP	SANTA ADELIA	3545605	10.471,91	10.471,91	-	-
MT	JANGADA	5104906	10.475,76	10.475,76	-	-
RS	CACHOEIRINHA	4303103	10.477,81	10.477,81	-	-
RS	GUARANI DAS MISSOES	4309506	10.478,95	10.478,95	-	-
MG	FORTUNA DE MINAS	3126406	10.480,40	10.480,40	-	-
TO	MIRACEMA DO TOCANTINS	1713205	10.483,29	10.483,29	-	-
MG	CAMPO AZUL	3111150	10.483,75	10.483,75	-	-
MG	INHAUMA	3131000	10.487,51	10.487,51	-	-
PI	DOM INOCENCIO	2203453	10.488,25	10.488,25	-	-
SC	VARGEAO	4219101	10.489,26	10.489,26	-	-
RS	FONTOURA XAVIER	4308300	10.489,51	10.489,51	-	-
GO	BRAZABRANTES	5203609	10.491,13	10.491,13	-	-
PR	ENEAS MARQUES	4107405	10.491,23	10.491,23	-	-
RS	FREDERICO WESTPHALEN	4308508	10.491,57	10.491,57	-	-
RS	SAO GABRIEL	4318309	10.494,10	10.494,10	-	-
MT	SINOP	5107909	10.494,79	10.494,79	-	-
MG	CACHOEIRA DE PAJEU	3102704	10.494,82	10.494,82	-	-
SP	VISTA ALEGRE DO ALTO	3556909	10.495,56	10.495,56	-	-
SP	SUMARE	3552403	10.496,18	10.496,18	-	-
MG	JOAO MONLEVADE	3136207	10.496,71	10.496,71	-	-
MG	SERRANOPOLIS DE MINAS	3166956	10.497,16	10.497,16	-	-
RS	BARRA DO QUARAI	4301875	10.498,23	10.498,23	-	-
MG	PEDRALVA	3149101	10.499,15	10.499,15	-	-
SP	MOGI-GUACU	3530706	10.500,96	10.500,96	-	-
MT	NORTELANDIA	5106000	10.500,98	10.500,98	-	-
SP	CERQUILHO	3511508	10.504,63	10.504,63	-	-
MG	ROCHEDO DE MINAS	3156205	10.504,77	10.504,77	-	-
SP	BORBOREMA	3507407	10.505,20	10.505,20	-	-
RS	ARROIO DO SAL	4301057	10.505,90	10.505,90	-	-
SC	IPORA DO OESTE	4207650	10.506,57	10.506,57	-	-
RS	TUPANDI	4322251	10.508,13	10.508,13	-	-
MG	CLARAVAL	3116407	10.510,28	10.510,28	-	-
MG	FORMIGA	3126109	10.510,71	10.510,71	-	-
MG	BONFINOPOLIS DE MINAS	3108206	10.512,81	10.512,81	-	-
MT	CAMPOS DE JULIO	5102686	10.514,55	10.514,55	-	-
MG	SENHORA DE OLIVEIRA	3166006	10.516,10	10.516,10	-	-
RS	NOVA SANTA RITA	4313375	10.516,57	10.516,57	-	-
RS	NOVO CABRAIS	4313391	10.518,78	10.518,78	-	-
AC	RIO BRANCO	1200401	10.521,34	10.521,34	-	-
MT	ARIPUANA	5101407	10.521,71	10.521,71	-	-
RS	SERTAO SANTANA	4320552	10.523,20	10.523,20	-	-
MG	SILVIANOPOLIS	3167400	10.524,79	10.524,79	-	-
SP	IPUA	3521309	10.525,30	10.525,30	-	-
RS	PINHAL	4314456	10.526,30	10.526,30	-	-
MG	ITAU DE MINAS	3133758	10.526,59	10.526,59	-	-
MT	BARAO DE MELGACO	5101605	10.527,93	10.527,93	-	-
SP	PATROCINIO PAULISTA	3536307	10.529,25	10.529,25	-	-
SP	JULIO MESQUITA	3525805	10.529,39	10.529,39	-	-
SP	DOLCINOPOLIS	3514205	10.532,20	10.532,20	-	-
RS	SAO JOSE DO OURO	4318606	10.535,77	10.535,77	-	-
PR	FERNANDES PINHEIRO	4107736	10.535,88	10.535,88	-	-
RO	VILHENA	1100304	10.536,61	10.536,61	-	-
TO	FIGUEIROPOLIS	1707652	10.542,93	10.542,93	-	-
PR	ATALAIA	4102208	10.546,05	10.546,05	-	-
SP	RIO DAS PEDRAS	3544004	10.548,88	10.548,88	-	-
RS	SANTIAGO	4317400	10.550,01	10.550,01	-	-
MG	SACRAMENTO	3156908	10.553,62	10.553,62	-	-
MG	SAO JOAO DEL REI	3162500	10.554,53	10.554,53	-	-
MG	PATROCINIO DO MURIAE	3148202	10.557,60	10.557,60	-	-
MG	SANTANA DE PIRAPAMA	3158508	10.558,67	10.558,67	-	-
RS	TABAI	4320859	10.559,83	10.559,83	-	-
PR	SAO JOSE DA BOA VISTA	4125407	10.560,76	10.560,76	-	-
MG	DIVINOPOLIS	3122306	10.561,68	10.561,68	-	-
RS	ALTO FELIZ	4300570	10.561,91	10.561,91	-	-
PR	Paraná	41	10.565,10	10.565,10	-	-
RS	IBIRAIARAS	4309902	10.567,36	10.567,36	-	-
SP	ITUVERAVA	3524105	10.569,93	10.569,93	-	-
MG	RIO DO PRADO	3155108	10.572,91	10.572,91	-	-
SC	RIO DO SUL	4214805	10.575,03	10.575,03	-	-
MG	CURVELO	3120904	10.575,85	10.575,85	-	-
MG	FELIXLANDIA	3125705	10.577,69	10.577,69	-	-
SP	SANTA BRANCA	3546009	10.578,77	10.578,77	-	-
MS	VICENTINA	5008404	10.579,12	10.579,12	-	-
PR	BOA VENTURA DE SAO ROQUE	4103040	10.580,60	10.580,60	-	-
GO	CEZARINA	5205455	10.584,73	10.584,73	-	-
SP	SUZANO	3552502	10.585,21	10.585,21	-	-
MG	BOM SUCESSO	3108008	10.585,58	10.585,58	-	-
GO	MARZAGAO	5212907	10.591,59	10.591,59	-	-
SC	TIMBO	4218202	10.592,96	10.592,96	-	-
RS	GUAPORE	4309407	10.594,49	10.594,49	-	-
RS	SANTA ROSA	4317202	10.597,17	10.597,17	-	-
SP	SAO LOURENCO DA SERRA	3549953	10.598,86	10.598,86	-	-
RS	GENERAL CAMARA	4308805	10.602,03	10.602,03	-	-
SP	MIRANTE DO PARANAPANEMA	3530201	10.603,08	10.603,08	-	-
SP	CUNHA	3513603	10.605,35	10.605,35	-	-
MG	MATUTINA	3141207	10.606,76	10.606,76	-	-
MT	NOVA CANAA DO NORTE	5106216	10.609,35	10.609,35	-	-
RS	CANGUCU	4304507	10.611,59	10.611,59	-	-

DOCUMENTO ASSINADO DIGITALMENTE - PROTOCOLO:49930/2024 - 10/10/2024 - 13:22 - U4DN-10UM-K904-5337





RN	PEDRA PRETA	2409605	10.612,22	10.612,22	-	-
SP	SANTOPOLIS DO AGUAPEI	3548401	10.613,53	10.613,53	-	-
RS	SAO JOSE DO SUL	4318614	10.613,69	10.613,69	-	-
MG	BALDIM	3105004	10.615,54	10.615,54	-	-
SP	MARACAI	3528809	10.616,69	10.616,69	-	-
SP	PIQUETE	3538501	10.617,35	10.617,35	-	-
PR	LOBATO	4113601	10.617,94	10.617,94	-	-
RS	ALEGRIA	4300455	10.619,60	10.619,60	-	-
GO	MATRINCHA	5212956	10.621,31	10.621,31	-	-
RS	SAO SEBASTIAO DO CAI	4319505	10.624,98	10.624,98	-	-
RS	IVOTI	4310801	10.625,06	10.625,06	-	-
SP	AMERICO DE CAMPOS	3501806	10.625,35	10.625,35	-	-
SC	JABORA	4208609	10.626,35	10.626,35	-	-
SP	CANDIDO MOTA	3510005	10.626,58	10.626,58	-	-
MG	JABOTICATUBAS	3134608	10.627,03	10.627,03	-	-
RS	DOM FELICIANO	4306502	10.628,16	10.628,16	-	-
SP	IRAPURU	3521606	10.629,50	10.629,50	-	-
MG	SANTA MARIA DO SALTO	3158102	10.631,14	10.631,14	-	-
SP	REGISTRO	3542602	10.636,93	10.636,93	-	-
MG	SOLEDADE DE MINAS	3167806	10.637,96	10.637,96	-	-
MG	ITAJUBA	3132404	10.638,68	10.638,68	-	-
RS	CAMPOS BORGES	4304101	10.639,46	10.639,46	-	-
MG	SAO LOURENCO	3163706	10.643,29	10.643,29	-	-
SP	SANTA BARBARA DOESTE	3545803	10.644,29	10.644,29	-	-
RS	ESPUMOSO	4307500	10.647,05	10.647,05	-	-
SP	SAO VICENTE	3551009	10.647,09	10.647,09	-	-
RS	MORRO REDONDO	4312450	10.648,95	10.648,95	-	-
MG	SAO FELIX DE MINAS	3161056	10.649,33	10.649,33	-	-
PR	MUNHOZ DE MELO	4116307	10.650,99	10.650,99	-	-
PR	NOVA ESPERANCA DO SUDOESTE	4116950	10.652,38	10.652,38	-	-
RJ	CORDEIRO	3301504	10.652,60	10.652,60	-	-
RS	MARIANA PIMENTEL	4311981	10.654,67	10.654,67	-	-
MT	SAPEZAL	5107875	10.654,70	10.654,70	-	-
SP	APARECIDA	3502507	10.657,29	10.657,29	-	-
RS	QUINZE DE NOVEMBRO	4315354	10.658,52	10.658,52	-	-
PR	CAMPINA DO SIMAO	4103958	10.659,13	10.659,13	-	-
TO	PALMAS	1721000	10.659,25	10.659,25	-	-
MG	BUENOPOLIS	3109204	10.659,86	10.659,86	-	-
SC	MONDAI	4211009	10.660,62	10.660,62	-	-
RJ	ITATIAIA	3302254	10.660,62	10.660,62	-	-
MG	GUIRICEMA	3129004	10.660,63	10.660,63	-	-
MG	CAIANA	3110103	10.661,32	10.661,32	-	-
MG	CARVALHOS	3114808	10.661,56	10.661,56	-	-
RR	BOA VISTA	1400100	10.661,68	10.661,68	-	-
MG	RIO ACIMA	3154804	10.664,94	10.664,94	-	-
MG	PAULA CANDIDO	3148301	10.665,87	10.665,87	-	-
MG	COUTO DE MAGALHAES DE MINAS	3120102	10.665,87	10.665,87	-	-
GO	PALMELO	5215801	10.666,58	10.666,58	-	-
RN	LAJES	2406700	10.666,62	10.666,62	-	-
SC	UNIAO DO OESTE	4218855	10.667,10	10.667,10	-	-
PR	JESUITAS	4112751	10.668,24	10.668,24	-	-
MG	BOM JESUS DO GALHO	3107802	10.668,60	10.668,60	-	-
MG	BOCAINA DE MINAS	3107208	10.669,25	10.669,25	-	-
MG	CONQUISTA	3118205	10.669,28	10.669,28	-	-
MG	SANTANA DOS MONTES	3159100	10.671,77	10.671,77	-	-
SC	SANTA ROSA DE LIMA	4215604	10.672,35	10.672,35	-	-
SE	CUMBE	2801900	10.673,00	10.673,00	-	-
ES	PRESIDENTE KENNEDY	3204302	10.673,87	10.673,87	-	-
PR	TUPASSI	4127957	10.674,89	10.674,89	-	-
SP	DOIS CORREGOS	3514106	10.674,95	10.674,95	-	-
SP	FLORIDA PAULISTA	3516002	10.674,96	10.674,96	-	-
SP	CASSIA DOS COQUEIROS	3510906	10.676,47	10.676,47	-	-
MT	CAMPO VERDE	5102678	10.676,50	10.676,50	-	-
SP	QUATA	3541703	10.677,40	10.677,40	-	-
MG	SAO JOSE DA VARGINHA	3163102	10.678,07	10.678,07	-	-
PR	SAO JORGE DO IVAI	4125308	10.678,08	10.678,08	-	-
MG	DOM SILVERIO	3122702	10.678,13	10.678,13	-	-
MG	POCRANE	3151909	10.678,29	10.678,29	-	-
SP	CABRALIA PAULISTA	3508306	10.683,28	10.683,28	-	-
RS	CAMPO BOM	4303905	10.685,08	10.685,08	-	-
SP	PARAISO	3535705	10.685,50	10.685,50	-	-
PR	CRUZEIRO DO IGUAÇU	4106571	10.688,04	10.688,04	-	-
MG	ANDRADAS	3102605	10.688,96	10.688,96	-	-
SC	SAO CARLOS	4216008	10.689,04	10.689,04	-	-
MG	MOEDA	3142304	10.691,96	10.691,96	-	-
RS	MONTENEGRO	4312401	10.694,35	10.694,35	-	-
PR	PALOTINA	4117909	10.695,60	10.695,60	-	-
SP	QUADRA	3541653	10.696,59	10.696,59	-	-
GO	BELA VISTA DE GOIAS	5203302	10.696,65	10.696,65	-	-
SP	BARRETOS	3505500	10.698,46	10.698,46	-	-
SP	MORRO AGUDO	3531902	10.700,22	10.700,22	-	-
RS	RIO PARDO	4315701	10.703,67	10.703,67	-	-
SC	MATOS COSTA	4210704	10.706,40	10.706,40	-	-
RS	RONDA ALTA	4316105	10.707,33	10.707,33	-	-
MS	BONITO	5002209	10.708,62	10.708,62	-	-
SP	SERRA AZUL	3551405	10.708,65	10.708,65	-	-
RS	CARAZINHO	4304705	10.711,48	10.711,48	-	-
MG	SANTA EFIGENIA DE MINAS	3157500	10.711,60	10.711,60	-	-
SC	MONTE CASTELO	4211108	10.711,72	10.711,72	-	-
RS	CERRO LARGO	4305207	10.714,07	10.714,07	-	-
SP	ADOLFO	3500204	10.714,72	10.714,72	-	-
SP	BIRIGUI	3506508	10.714,86	10.714,86	-	-
SP	CAMPO LIMPO PAULISTA	3509601	10.715,34	10.715,34	-	-
SP	IACANGA	3519105	10.716,17	10.716,17	-	-
SP	CACAPAVA	3508504	10.717,61	10.717,61	-	-
RS	NAO-ME-TOQUE	4312658	10.718,82	10.718,82	-	-
SP	FERNANDOPOLIS	3515509	10.720,79	10.720,79	-	-
RS	PASSA SETE	4314068	10.721,65	10.721,65	-	-
RS	CANELA	4304408	10.722,71	10.722,71	-	-
SC	SERRA ALTA	4217550	10.725,98	10.725,98	-	-
SP	SANTA ALBERTINA	3545704	10.727,37	10.727,37	-	-
CE	Ceará	23	10.733,10	10.733,10	-	-
RS	RIO GRANDE	4315602	10.733,39	10.733,39	-	-
SC	PINHEIRO PRETO	4213005	10.734,24	10.734,24	-	-
PR	MARQUINHO	4115457	10.734,46	10.734,46	-	-
MG	NATALANDIA	3144375	10.734,47	10.734,47	-	-

DOCUMENTO ASSINADO DIGITALMENTE - PROTOCOLO:49930/2024 - 10/10/2024 - 13:22 - U4DN-10UM-K904-5337





MG	IPATINGA	3131307	10.734,93	10.734,93	-	-
RS	ILOPOLIS	4310306	10.736,13	10.736,13	-	-
PB	QUIXABA	2512606	10.736,96	10.736,96	-	-
RO	PORTO VELHO	1100205	10.737,07	10.737,07	-	-
SC	MORRO GRANDE	4211256	10.737,19	10.737,19	-	-
MG	QUARTEL GERAL	3153707	10.739,60	10.739,60	-	-
MG	ARCOS	3104205	10.741,21	10.741,21	-	-
PR	GODOY MOREIRA	4108551	10.741,44	10.741,44	-	-
MG	CAMPANARIO	3110806	10.745,69	10.745,69	-	-
SP	SAO MANUEL	3550100	10.746,38	10.746,38	-	-
RS	SANTO AUGUSTO	4317806	10.747,07	10.747,07	-	-
MG	SANTO ANTONIO DO GRAMA	3160108	10.748,99	10.748,99	-	-
RS	SANTO CRISTO	4317905	10.749,02	10.749,02	-	-
RS	TAPES	4321105	10.749,09	10.749,09	-	-
RS	PALMARES DO SUL	4313656	10.753,62	10.753,62	-	-
TO	CRISTALANDIA	1706100	10.754,18	10.754,18	-	-
MS	RIO NEGRO	5007307	10.755,35	10.755,35	-	-
TO	ALIANCA DO TOCANTINS	1700350	10.756,62	10.756,62	-	-
SP	BATATAIS	3505906	10.759,60	10.759,60	-	-
MG	SERRA AZUL DE MINAS	3166501	10.762,85	10.762,85	-	-
RO	VALE DO ANARI	1101757	10.766,28	10.766,28	-	-
SC	ANGELINA	4200903	10.766,72	10.766,72	-	-
SC	XANXERE	4219507	10.768,77	10.768,77	-	-
MT	ALTO TAQUARI	5100607	10.768,99	10.768,99	-	-
RJ	AREAL	3300225	10.770,18	10.770,18	-	-
RS	JAGUARI	4311106	10.771,87	10.771,87	-	-
MG	LIBERDADE	3138500	10.773,02	10.773,02	-	-
RS	RESTINGA SECA	4315503	10.773,57	10.773,57	-	-
SP	BANANAL	3504909	10.774,23	10.774,23	-	-
MT	PONTAL DO ARAGUAIA	5106653	10.775,84	10.775,84	-	-
GO	MONTIVIDU DO NORTE	5213772	10.776,67	10.776,67	-	-
SP	IBIRAREMA	3519501	10.777,23	10.777,23	-	-
SP	MONGAGUA	3531100	10.779,03	10.779,03	-	-
RS	GRAVATAI	4309209	10.784,38	10.784,38	-	-
RS	TUNAS	4322152	10.784,77	10.784,77	-	-
MG	CARMO DE MINAS	3114105	10.787,56	10.787,56	-	-
SP	DESCALVADO	3513702	10.787,80	10.787,80	-	-
RO	CASTANHEIRAS	1100908	10.789,42	10.789,42	-	-
RS	SANTO ANTONIO DAS MISSOES	4317707	10.789,68	10.789,68	-	-
RS	HULHA NEGRA	4309654	10.790,83	10.790,83	-	-
MG	MESQUITA	3141702	10.792,21	10.792,21	-	-
SP	OSVALDO CRUZ	3534609	10.793,96	10.793,96	-	-
SC	URUSSANGA	4219002	10.795,47	10.795,47	-	-

SP	DUARTINA	3514502	10.796,84	10.796,84	-	-
SC	BOCAINA DO SUL	4202438	10.797,45	10.797,45	-	-
MT	COMODORO	5103304	10.798,14	10.798,14	-	-
RS	ENCRUZILHADA DO SUL	4306908	10.800,19	10.800,19	-	-
SP	NOVA INDEPENDENCIA	3533205	10.801,36	10.801,36	-	-
SP	PEDREIRA	3537107	10.801,59	10.801,59	-	-
RS	MUCUM	4312609	10.801,76	10.801,76	-	-
SP	PEDREGULHO	3537008	10.802,54	10.802,54	-	-
GO	ESTRELA DO NORTE	5207501	10.805,71	10.805,71	-	-
TO	BRASILANDIA DO TOCANTINS	1703602	10.807,35	10.807,35	-	-
RS	MORMACO	4312427	10.808,65	10.808,65	-	-
SC	SANTA HELENA	4215554	10.809,07	10.809,07	-	-
MG	LEANDRO FERREIRA	3138302	10.809,85	10.809,85	-	-
RS	TRAMANDAI	4321600	10.810,47	10.810,47	-	-
PR	PORTO AMAZONAS	4120101	10.811,15	10.811,15	-	-
PR	PORECATU	4120002	10.811,74	10.811,74	-	-
MG	GUANHAES	3128006	10.812,57	10.812,57	-	-
GO	MONTIVIDU	5213756	10.813,18	10.813,18	-	-
SC	FORMOSA DO SUL	4205431	10.813,90	10.813,90	-	-
RS	ERVAL GRANDE	4307203	10.814,15	10.814,15	-	-
MS	CORUMBA	5003207	10.815,06	10.815,06	-	-
GO	BURITI DE GOIAS	5203939	10.815,20	10.815,20	-	-
SP	SANTA CRUZ DAS PALMEIRAS	3546306	10.815,51	10.815,51	-	-
SP	LUIS ANTONIO	3527603	10.818,66	10.818,66	-	-
MT	TAPURAH	5108006	10.820,75	10.820,75	-	-
MG	MADRE DE DEUS DE MINAS	3139102	10.822,16	10.822,16	-	-
RS	FORTALEZA DOS VALOS	4308458	10.822,32	10.822,32	-	-
MG	RIO PRETO	3155900	10.822,72	10.822,72	-	-
AC	Acre	12	10.823,20	10.823,20	-	-
GO	MORRO AGUDO DE GOIAS	5213855	10.826,61	10.826,61	-	-
RJ	COMENDADOR LEVY GASPARIAN	3300951	10.828,28	10.828,28	-	-
SC	IOMERE	4207577	10.829,67	10.829,67	-	-
SC	ORLEANS	4211702	10.829,78	10.829,78	-	-
SP	ALVINLANDIA	3501509	10.835,66	10.835,66	-	-
MG	AREADO	3104304	10.837,86	10.837,86	-	-
SP	GUARACI	3517901	10.840,06	10.840,06	-	-
RS	LAJEADO	4311403	10.841,10	10.841,10	-	-
SP	CATIGUA	3511201	10.841,52	10.841,52	-	-
SP	SAO PEDRO	3550407	10.842,81	10.842,81	-	-
GO	NOVO PLANALTO	5215256	10.843,04	10.843,04	-	-
MG	DIOGO DE VASCONCELOS	3121704	10.844,80	10.844,80	-	-
GO	AVELINOPOLIS	5202809	10.845,21	10.845,21	-	-
SP	JARINU	3525201	10.847,20	10.847,20	-	-
SP	ORLANDIA	3534302	10.847,22	10.847,22	-	-
SP	CERQUEIRA CESAR	3511409	10.851,52	10.851,52	-	-
SP	PRESIDENTE VENCESLAU	3541505	10.852,89	10.852,89	-	-
TO	LIZARDA	1712405	10.853,39	10.853,39	-	-
SP	MINEIROS DO TIETE	3529807	10.853,97	10.853,97	-	-
SP	PRADOPOLIS	3540903	10.856,08	10.856,08	-	-

DOCUMENTO ASSINADO DIGITALMENTE - PROTOCOLO:49930/2024 - 10/10/2024 - 13:22 - U4DN-10UM-K904-5337





MG	SANTA MARIA DE ITABIRA	3158003	10.856,56	10.856,56	-	-
MG	UNAI	3170404	10.856,74	10.856,74	-	-
TO	TALISMA	1720978	10.857,72	10.857,72	-	-
SP	GUARATINGUETA	3518404	10.857,81	10.857,81	-	-
SC	BOM JARDIM DA SERRA	4202503	10.858,75	10.858,75	-	-
GO	NIQUELANDIA	5214606	10.859,35	10.859,35	-	-
MG	ARAGUARI	3103504	10.859,96	10.859,96	-	-
RS	CANDIDO GODOI	4304309	10.860,59	10.860,59	-	-
RS	JAGUARA	4311007	10.861,77	10.861,77	-	-
SC	NOVA ERECHIM	4211405	10.862,26	10.862,26	-	-
SC	PAIAL	4211876	10.864,71	10.864,71	-	-
RJ	VASSOURAS	3306206	10.866,55	10.866,55	-	-
RN	FELIPE GUERRA	2403707	10.867,18	10.867,18	-	-
SP	LEME	3526704	10.868,03	10.868,03	-	-
SP	UBATUBA	3555406	10.869,40	10.869,40	-	-
SP	LENCOIS PAULISTA	3526803	10.870,74	10.870,74	-	-
SP	GUAICARA	3517208	10.872,92	10.872,92	-	-
SP	TEJUPA	3554201	10.873,75	10.873,75	-	-
PR	DIAMANTE DOESTE	4107157	10.874,16	10.874,16	-	-
RS	BAGE	4301602	10.875,86	10.875,86	-	-
RS	GUAIBA	4309308	10.878,29	10.878,29	-	-
RS	ITAQUI	4310603	10.878,74	10.878,74	-	-
GO	PETROLINA DE GOIAS	5216809	10.878,81	10.878,81	-	-
RS	SERTAO	4320503	10.879,79	10.879,79	-	-
SC	SAO JOSE	4216602	10.880,76	10.880,76	-	-
SC	PRINCESA	4214151	10.882,32	10.882,32	-	-
MG	POUSO ALEGRE	3152501	10.882,45	10.882,45	-	-
RS	COLINAS	4305587	10.882,58	10.882,58	-	-
TO	PIRAQUE	1717206	10.882,62	10.882,62	-	-
RO	TEIXEIROPOLIS	1101559	10.882,96	10.882,96	-	-
MT	SANTA TEREZINHA	5107776	10.883,05	10.883,05	-	-
RJ	PORCIUNCUA	3304102	10.885,29	10.885,29	-	-
RS	NOVO TIRADENTES	4313441	10.886,85	10.886,85	-	-
MG	DESTERRO DO MELO	3121506	10.886,93	10.886,93	-	-
RS	VALE DO SOL	4322533	10.886,96	10.886,96	-	-
SP	MOGI DAS CRUZES	3530607	10.889,63	10.889,63	-	-
PR	GUARATUBA	4109609	10.890,47	10.890,47	-	-
GO	PARANAIGUARA	5216304	10.892,55	10.892,55	-	-
MG	CARVALHOPOLIS	3114709	10.895,41	10.895,41	-	-
RJ	BOM JARDIM	3300506	10.895,58	10.895,58	-	-
RN	PARAU	2408706	10.896,03	10.896,03	-	-
RS	TRES DE MAIO	4321808	10.897,88	10.897,88	-	-
RS	CORONEL BICACO	4305900	10.899,02	10.899,02	-	-
MG	SAO ROQUE DE MINAS	3164308	10.900,04	10.900,04	-	-
MG	CANA VERDE	3111903	10.900,21	10.900,21	-	-
SP	MONTE AZUL PAULISTA	3531506	10.901,52	10.901,52	-	-
MT	NOVA SANTA HELENA	5106190	10.903,50	10.903,50	-	-
SP	TORRE DE PEDRA	3554656	10.908,56	10.908,56	-	-
PR	GUAPOREMA	4109104	10.913,01	10.913,01	-	-
MT	SANTO AFONSO	5107263	10.913,09	10.913,09	-	-
SP	SAO JOSE DOS CAMPOS	3549904	10.913,11	10.913,11	-	-
RS	CACAPAVA DO SUL	4302808	10.913,24	10.913,24	-	-
RS	SANTO ANGELO	4317509	10.913,97	10.913,97	-	-
SC	SAO BERNARDINO	4215752	10.914,82	10.914,82	-	-
SP	ITATINGA	3523503	10.915,58	10.915,58	-	-
RS	TUPARENDI	4322301	10.915,66	10.915,66	-	-
RS	HORIZONTINA	4309605	10.915,81	10.915,81	-	-
SP	JANDIRA	3525003	10.917,56	10.917,56	-	-
PR	SERTANOPODIS	4126504	10.917,86	10.917,86	-	-
SP	ASSIS	3504008	10.920,97	10.920,97	-	-
SC	PEDRAS GRANDES	4212403	10.921,48	10.921,48	-	-
SP	NAZARE PAULISTA	3532405	10.925,60	10.925,60	-	-
SP	LINS	3527108	10.934,17	10.934,17	-	-
MG	SAO GERALDO DO BAIXIO	3161650	10.935,48	10.935,48	-	-
GO	VILA PROPICIO	5222302	10.940,41	10.940,41	-	-
RS	CAPITAO	4304697	10.942,17	10.942,17	-	-
GO	EDEIA	5207402	10.946,78	10.946,78	-	-
SC	BELMONTE	4202156	10.948,32	10.948,32	-	-
RS	SAO VALENTIM	4319703	10.948,88	10.948,88	-	-
RS	SAO FRANCISCO DE ASSIS	4318101	10.949,11	10.949,11	-	-
RS	IJUI	4310207	10.949,61	10.949,61	-	-
RS	SAO LUIZ GONZAGA	4318903	10.949,66	10.949,66	-	-
MG	SAO JOAO DA MATA	3162302	10.950,00	10.950,00	-	-
MG	SAO SEBASTIAO DO RIO VERDE	3164902	10.950,08	10.950,08	-	-
SP	URANIA	3555802	10.950,78	10.950,78	-	-
MG	CANTAGALO	3112059	10.952,11	10.952,11	-	-
RS	VERANOPOLIS	4322806	10.958,17	10.958,17	-	-
MG	PRATAPOLIS	3152907	10.959,09	10.959,09	-	-
MG	CAPETINGA	3112406	10.959,12	10.959,12	-	-
RN	NATAL	2408102	10.960,21	10.960,21	-	-
RS	SANANDUVA	4316600	10.960,80	10.960,80	-	-
MG	CANAA	3111705	10.961,48	10.961,48	-	-
MT	NOVA UBIRATA	5106240	10.962,16	10.962,16	-	-
PR	LUIZIANA	4113734	10.962,45	10.962,45	-	-
TO	DUERE	1707306	10.963,49	10.963,49	-	-
SP	ARACATUBA	3502804	10.964,77	10.964,77	-	-
MS	BRASILANDIA	5002308	10.965,31	10.965,31	-	-
SP	TABOAO DA SERRA	3552809	10.965,63	10.965,63	-	-
SP	BILAC	3506409	10.967,40	10.967,40	-	-
SP	VOTORANTIM	3557006	10.972,44	10.972,44	-	-
PR	HONORIO SERPA	4109658	10.975,54	10.975,54	-	-
PR	BOA ESPERANCA DO IGUACU	4103024	10.975,79	10.975,79	-	-
SP	ICEM	3519808	10.975,96	10.975,96	-	-
MG	ITAMONTE	3133006	10.976,24	10.976,24	-	-
SP	INDIANA	3520608	10.977,86	10.977,86	-	-
MG	ITURAMA	3134400	10.978,76	10.978,76	-	-
SP	ANALANDIA	3502002	10.979,30	10.979,30	-	-
MG	ABADIA DOS DOURADOS	3100104	10.983,51	10.983,51	-	-
SE	BARRA DOS COQUEIROS	2800605	10.987,81	10.987,81	-	-
PR	ARAPOTI	4101606	10.988,32	10.988,32	-	-
RS	CRUZ ALTA	4306106	10.990,09	10.990,09	-	-
RS	GETULIO VARGAS	4308904	10.991,25	10.991,25	-	-
MG	GLAUCILANDIA	3127354	10.992,93	10.992,93	-	-
MG	POCOS DE CALDAS	3151800	10.993,49	10.993,49	-	-
MG	SANTA FE DE MINAS	3157609	10.994,00	10.994,00	-	-
SP	IGARATA	3520202	10.995,66	10.995,66	-	-

DOCUMENTO ASSINADO DIGITALMENTE - PROTOCOLO:49930/2024 - 10/10/2024 - 13:22 - U4DN-10UM-K904-5337





SP	MAIRIPORA	3528502	10.996,02	10.996,02	-	-
MG	FRANCISCO DUMONT	3126604	10.996,53	10.996,53	-	-
SP	CACHOEIRA PAULISTA	3508603	10.997,48	10.997,48	-	-
SP	PRAIA GRANDE	3541000	10.998,47	10.998,47	-	-
RS	CHARRUA	4305371	10.999,33	10.999,33	-	-
SP	ORINDIUA	3534203	11.000,28	11.000,28	-	-
SP	PEREIRA BARRETO	3537404	11.004,30	11.004,30	-	-
RS	AMARAL FERRADOR	4300638	11.004,68	11.004,68	-	-
RO	PRIMAVERA DE RONDONIA	1101476	11.006,05	11.006,05	-	-
MG	JOAQUIM FELICIO	3136405	11.006,48	11.006,48	-	-
RS	CACHOEIRA DO SUL	4303004	11.007,21	11.007,21	-	-
SP	ALFREDO MARCONDES	3500808	11.009,25	11.009,25	-	-
SP	SERTAOZINHO	3551702	11.009,96	11.009,96	-	-
MG	JENIPAPO DE MINAS	3135456	11.010,28	11.010,28	-	-
SP	VALPARAISO	3556305	11.011,44	11.011,44	-	-
SP	MARTINOPOLIS	3529203	11.011,69	11.011,69	-	-
RJ	ITAOCARA	3302106	11.011,82	11.011,82	-	-
RS	IPE	4310439	11.012,50	11.012,50	-	-
RS	MORRINHOS DO SUL	4312443	11.013,43	11.013,43	-	-
MG	MORRO DA GARÇA	3143609	11.014,22	11.014,22	-	-
RS	PROGRESSO	4315156	11.014,66	11.014,66	-	-
MT	IPIRANGA DO NORTE	5104526	11.015,01	11.015,01	-	-
RS	VISTA GAUCHA	4323705	11.018,07	11.018,07	-	-
GO	PIRANHAS	5217203	11.019,37	11.019,37	-	-
MG	CRUCILANDIA	3120607	11.019,44	11.019,44	-	-
MG	PIRAPORA	3151206	11.021,98	11.021,98	-	-
SP	MOTUCA	3532058	11.022,37	11.022,37	-	-
SC	SAO PEDRO DE ALCANTARA	4217253	11.025,65	11.025,65	-	-
MT	NOVA NAZARE	5106174	11.027,30	11.027,30	-	-
SP	GUARARAPES	3518206	11.028,95	11.028,95	-	-
MG	PEDRA DOURADA	3149002	11.030,14	11.030,14	-	-
SC	SAO JOAO DO OESTE	4216255	11.030,37	11.030,37	-	-
SP	LAGOINHA	3526308	11.032,77	11.032,77	-	-
SP	IPEUNA	3521101	11.033,44	11.033,44	-	-
GO	ITAGUARU	5210604	11.036,08	11.036,08	-	-
SP	ARUJA	3503901	11.036,72	11.036,72	-	-
SP	OCAUCU	3533700	11.037,60	11.037,60	-	-
GO	SANTO ANTONIO DA BARRA	5219712	11.040,27	11.040,27	-	-
RJ	ENGENHEIRO PAULO DE FRONTIN	3301801	11.041,00	11.041,00	-	-
SP	CAMPOS NOVOS PAULISTA	3509809	11.042,41	11.042,41	-	-
MG	GUARACIABA	3128204	11.043,08	11.043,08	-	-
MG	MONTE FORMOSO	3143153	11.043,23	11.043,23	-	-
RS	CERRITO	4305124	11.043,91	11.043,91	-	-
SP	CABREUVA	3508405	11.045,11	11.045,11	-	-
MT	TORIXOREU	5108204	11.045,28	11.045,28	-	-
MG	TIMOTEO	3168705	11.045,30	11.045,30	-	-
RS	TAPERA	4321006	11.049,26	11.049,26	-	-
SP	DRACENA	3514403	11.050,28	11.050,28	-	-
SP	LUPERCIO	3527801	11.050,49	11.050,49	-	-
GO	FORMOSO	5208103	11.051,60	11.051,60	-	-
SC	GAROPABA	4205704	11.054,80	11.054,80	-	-
RJ	CAMBUCI	3300902	11.056,00	11.056,00	-	-
AL	MACEIO	2704302	11.056,52	11.056,52	-	-
TO	CACHOEIRINHA	1703826	11.057,40	11.057,40	-	-
MG	DOM BOSCO	3122470	11.058,37	11.058,37	-	-
MS	CAMPO GRANDE	5002704	11.059,93	11.059,93	-	-
GO	ANAPOLIS	5201108	11.060,67	11.060,67	-	-
RS	NOVO HAMBURGO	4313409	11.063,02	11.063,02	-	-
SP	MONTE CASTELO	3531605	11.071,72	11.071,72	-	-
RS	ENTRE-IJUIS	4306932	11.071,87	11.071,87	-	-
SC	TUNAPOLIS	4218756	11.073,84	11.073,84	-	-
TO	JAU DO TOCANTINS	1711506	11.078,23	11.078,23	-	-
PR	DIAMANTE DO SUL	4107124	11.078,97	11.078,97	-	-
SP	PALMITAL	3535309	11.082,32	11.082,32	-	-
SP	SAO ROQUE	3550605	11.082,34	11.082,34	-	-
MG	INCONFIDENTES	3130606	11.084,17	11.084,17	-	-
PR	MISSAL	4116059	11.084,55	11.084,55	-	-
RS	CAMARGO	4303558	11.087,45	11.087,45	-	-
SP	TABAPUA	3552601	11.087,51	11.087,51	-	-
RS	BENJAMIN CONSTANT DO SUL	4302055	11.090,10	11.090,10	-	-
RS	PARAISO DO SUL	4314027	11.091,40	11.091,40	-	-
SC	ENTRE RIOS	4205175	11.093,82	11.093,82	-	-
SC	LAURO MULLER	4209607	11.094,31	11.094,31	-	-
PE	CUSTODIA	2605103	11.095,43	11.095,43	-	-
TO	NOVA ROSALANDIA	1715002	11.097,20	11.097,20	-	-
GO	CATALAO	5205109	11.101,29	11.101,29	-	-
GO	SAO LUIZ DO NORTE	5220157	11.103,14	11.103,14	-	-
SC	PALHOÇA	4211900	11.104,25	11.104,25	-	-
SP	AREALVA	3503406	11.107,42	11.107,42	-	-
SC	BIGUACU	4202305	11.108,18	11.108,18	-	-
RS	TAQUARUCU DO SUL	4321329	11.108,82	11.108,82	-	-
RS	SEGREDO	4320263	11.110,70	11.110,70	-	-
SC	IPUACU	4207684	11.112,84	11.112,84	-	-
SP	TAQUARITINGA	3553708	11.114,21	11.114,21	-	-
RJ	SAPUCAIA	3305406	11.114,27	11.114,27	-	-
SP	ONDA VERDE	3534005	11.115,59	11.115,59	-	-
GO	CORUMBA DE GOIAS	5205802	11.115,62	11.115,62	-	-
RS	IMBE	4310330	11.118,22	11.118,22	-	-
SC	MIRIM DOCE	4210852	11.123,93	11.123,93	-	-
MG	LASSANCE	3138104	11.124,90	11.124,90	-	-
SE	ROSARIO DO CATETE	2806107	11.127,06	11.127,06	-	-
MT	DIAMANTINO	5103502	11.128,50	11.128,50	-	-
SP	PARIQUERA-ACU	3536208	11.133,26	11.133,26	-	-
SP	SALTO	3545209	11.133,37	11.133,37	-	-
SP	PRESIDENTE BERNARDES	3541208	11.134,20	11.134,20	-	-
MT	SANTA RITA DO TRIVELATO	5107768	11.139,77	11.139,77	-	-
MT	RIBEIRAOZINHO	5107198	11.140,54	11.140,54	-	-
RS	FORMIGUEIRO	4308409	11.144,57	11.144,57	-	-
PR	SANTA LUCIA	4123824	11.146,57	11.146,57	-	-
MG	EWBANK DA CAMARA	3125002	11.149,67	11.149,67	-	-
MG	TIRADENTES	3168804	11.154,52	11.154,52	-	-
RS	PINHEIRO MACHADO	4314506	11.156,99	11.156,99	-	-
GO	TURVANIA	5221502	11.158,99	11.158,99	-	-
RS	JULIO DE CASTILHOS	4311205	11.160,55	11.160,55	-	-
PR	FLOR DA SERRA DO SUL	4107850	11.160,85	11.160,85	-	-
SP	CRUZEIRO	3513405	11.161,02	11.161,02	-	-
PR	SERTANEJA	4126405	11.161,10	11.161,10	-	-
SP	QUELUZ	3541901	11.164,25	11.164,25	-	-
SP	GALIA	3516606	11.168,21	11.168,21	-	-

DOCUMENTO ASSINADO DIGITALMENTE - PROTOCOLO:49930/2024 - 10/10/2024 - 13:22 - U4DN-10UM-K904-5337





MT	SALTO DO CEU	5107750	11.171,61	11.171,61	-	-
RO	CORUMBIARA	1100072	11.173,50	11.173,50	-	-
RS	TRES FORQUILHAS	4321832	11.175,64	11.175,64	-	-
MS	PARAISO DAS AGUAS	5006275	11.176,53	11.176,53	-	-
SP	OUROESTE	3534757	11.177,12	11.177,12	-	-
SP	SANTA CRUZ DO RIO PARDO	3546405	11.180,38	11.180,38	-	-
MG	SAO GERALDO DA PIEDADE	3161601	11.181,18	11.181,18	-	-
RS	SAGRADA FAMILIA	4316428	11.182,65	11.182,65	-	-
GO	BOM JARDIM DE GOIAS	5203401	11.184,10	11.184,10	-	-
SP	PARDINHO	3536109	11.185,20	11.185,20	-	-
SP	GENERAL SALGADO	3516903	11.186,25	11.186,25	-	-
MG	ARGIRITA	3104403	11.187,62	11.187,62	-	-
SP	MARILIA	3529005	11.188,40	11.188,40	-	-
SP	MERIDIANO	3529609	11.189,93	11.189,93	-	-
RS	NOVA ESPERANCA DO SUL	4313037	11.192,80	11.192,80	-	-
SP	LORENA	3527207	11.192,91	11.192,91	-	-
RS	SAO JOSE DO INHACORA	4318499	11.193,01	11.193,01	-	-
SP	ANDRADINA	3502101	11.195,86	11.195,86	-	-
RS	ROSARIO DO SUL	4316402	11.196,52	11.196,52	-	-
SP	ESTRELA DOESTE	3515202	11.197,91	11.197,91	-	-
GO	CHAPADAO DO CEU	5205471	11.198,24	11.198,24	-	-
GO	PROFESSOR JAMIL	5218391	11.198,25	11.198,25	-	-
RS	MATA	4312104	11.198,99	11.198,99	-	-
SP	VERA CRUZ	3556602	11.199,68	11.199,68	-	-
SP	ITATIBA	3523404	11.199,78	11.199,78	-	-
RS	CAMAQUA	4303509	11.201,02	11.201,02	-	-
SP	AVARE	3504503	11.202,49	11.202,49	-	-
SP	PAULO DE FARIA	3536604	11.202,87	11.202,87	-	-
MG	TARUMIRIM	3168408	11.203,45	11.203,45	-	-
MG	MARMELOPOLIS	3140407	11.207,28	11.207,28	-	-
SP	MACAUBAL	3528106	11.209,92	11.209,92	-	-
AP	SERRA DO NAVIO	1600055	11.210,08	11.210,08	-	-
MG	LIMEIRA DO OESTE	3138625	11.210,44	11.210,44	-	-
RS	PALMITINHO	4313805	11.215,48	11.215,48	-	-
RS	BARAO DE COTEGIPE	4301701	11.215,74	11.215,74	-	-
RS	SAO JOSE DAS MISSOES	4318457	11.216,95	11.216,95	-	-
SC	BOTUVERA	4202701	11.217,30	11.217,30	-	-
SC	PONTE ALTA	4213302	11.217,48	11.217,48	-	-
SP	RINCAO	3543709	11.217,66	11.217,66	-	-
SP	JACAREI	3524402	11.222,73	11.222,73	-	-
SP	ALAMBARI	3500758	11.223,08	11.223,08	-	-
RS	PELOTAS	4314407	11.224,11	11.224,11	-	-
PR	BARRA DO JACARE	4102703	11.224,42	11.224,42	-	-
SP	PRESIDENTE PRUDENTE	3541406	11.225,59	11.225,59	-	-
SP	PORTO FERREIRA	3540705	11.227,67	11.227,67	-	-
RS	DERRUBADAS	4306320	11.228,80	11.228,80	-	-
MT	ITUIQUIRA	5104609	11.230,23	11.230,23	-	-
RS	ALECRIM	4300307	11.233,08	11.233,08	-	-
GO	AGUA LIMPA	5200209	11.237,15	11.237,15	-	-
SC	PARAISO	4212239	11.237,70	11.237,70	-	-
MG	JOAO PINHEIRO	3136306	11.239,19	11.239,19	-	-
SP	BURITAMA	3508108	11.239,38	11.239,38	-	-
SP	OLIMPIA	3533908	11.240,58	11.240,58	-	-
MT	RESERVA DO CABACAL	5107156	11.242,34	11.242,34	-	-
MG	LAGAMAR	3137106	11.243,36	11.243,36	-	-
TO	PEIXE	1716604	11.244,78	11.244,78	-	-
GO	MUTUNOPOLIS	5214101	11.244,94	11.244,94	-	-
SP	MIRASSOL	3530300	11.245,51	11.245,51	-	-
MG	PECANHA	3148608	11.247,39	11.247,39	-	-
PB	Paraíba	25	11.248,18	11.248,18	-	-
MT	SAO JOSE DO POVO	5107297	11.250,64	11.250,64	-	-
RJ	RIO DE JANEIRO	3304557	11.256,10	11.256,10	-	-
SP	MACEDONIA	3528205	11.256,85	11.256,85	-	-
PR	MARIPA	4115358	11.257,52	11.257,52	-	-
SP	PIRANGI	3539004	11.258,06	11.258,06	-	-
RS	SANTA VITORIA DO PALMAR	4317301	11.267,17	11.267,17	-	-
SP	CAJATI	3509254	11.268,24	11.268,24	-	-
SC	TIMBE DO SUL	4218103	11.268,32	11.268,32	-	-
RJ	RESENDE	3304201	11.269,05	11.269,05	-	-
SP	POPULINA	3540408	11.269,73	11.269,73	-	-
PR	ARIRANHA DO IVAI	4101853	11.269,97	11.269,97	-	-
SP	NATIVIDADE DA SERRA	3532306	11.271,03	11.271,03	-	-
RJ	VARRE-SAI	3306156	11.274,04	11.274,04	-	-
PR	PITANGUEIRAS	4119657	11.280,25	11.280,25	-	-
SP	JALES	3524808	11.282,59	11.282,59	-	-
PR	MATO RICO	4115739	11.284,58	11.284,58	-	-
RS	FARROUPILHA	4307906	11.286,99	11.286,99	-	-
SP	GUATAPARA	3518859	11.288,83	11.288,83	-	-
SP	JOAO RAMALHO	3525607	11.296,10	11.296,10	-	-
MG	PAINS	3146503	11.297,80	11.297,80	-	-
RO	RIO CRESPO	1100262	11.299,27	11.299,27	-	-
RS	ANTONIO PRADO	4300802	11.300,57	11.300,57	-	-
SP	MONTE ALEGRE DO SUL	3531209	11.302,63	11.302,63	-	-
SP	ARACARIGUAMA	3502754	11.306,80	11.306,80	-	-
RS	MARIANO MORO	4312005	11.315,63	11.315,63	-	-
MG	PIMENTA	3150505	11.321,04	11.321,04	-	-
RS	ITACURUBI	4310553	11.323,49	11.323,49	-	-
SP	PIRAJUI	3538907	11.325,59	11.325,59	-	-
MG	PARACATU	3147006	11.328,88	11.328,88	-	-
SC	PRESIDENTE NEREU	4214102	11.331,04	11.331,04	-	-
SP	PAULICEIA	3536406	11.331,55	11.331,55	-	-
RS	CHUVISCA	4305447	11.332,59	11.332,59	-	-
GO	TROMBAS	5221452	11.334,51	11.334,51	-	-
MG	ITABIRITO	3131901	11.334,83	11.334,83	-	-
SP	TAMBAU	3553302	11.335,15	11.335,15	-	-
MG	GUARDA-MOR	3128600	11.337,81	11.337,81	-	-
GO	DAMOLANDIA	5206800	11.338,24	11.338,24	-	-
SP	BEBEDOURO	3506102	11.338,77	11.338,77	-	-
SP	SANTA GERTRUDES	3546702	11.344,21	11.344,21	-	-
RS	MINAS DO LEAO	4312252	11.344,56	11.344,56	-	-
MG	NAZARENO	3144508	11.345,04	11.345,04	-	-
RS	IBARAMA	4309753	11.345,43	11.345,43	-	-
SC	MODELO	4210902	11.352,14	11.352,14	-	-
RS	LAGOA VERMELHA	4311304	11.352,84	11.352,84	-	-
GO	ITAPIRAPUA	5211008	11.364,90	11.364,90	-	-

DOCUMENTO ASSINADO DIGITALMENTE - PROTOCOLO:49930/2024 - 10/10/2024 - 13:22 - U4DN-10UM-K904-5337







MG	TABULEIRO	3167905	11.367,33	11.367,33	-	-
SP	SANTA MERCEDES	3547106	11.367,87	11.367,87	-	-
PR	NOVO ITACOLOMI	4117297	11.368,30	11.368,30	-	-
MG	MINDURI	3141900	11.370,14	11.370,14	-	-
SP	ALUMINIO	3501152	11.370,26	11.370,26	-	-
RS	IBIRUBA	4310009	11.374,12	11.374,12	-	-
SC	ROMELANDIA	4215208	11.376,77	11.376,77	-	-
MG	ARAPONGA	3103702	11.377,78	11.377,78	-	-
RS	CAMPESTRE DA SERRA	4303673	11.383,09	11.383,09	-	-
RS	PASSO DO SOBRADO	4314076	11.384,12	11.384,12	-	-
BA	Bahia	29	11.385,74	11.385,74	-	-
MG	ITAPAGIPE	3133402	11.385,90	11.385,90	-	-
RS	DOUTOR MAURICIO CARDOSO	4306734	11.386,97	11.386,97	-	-
MG	PASSA VINTE	3147808	11.387,44	11.387,44	-	-
RS	COLORADO	4305603	11.388,86	11.388,86	-	-
SP	GUARANTA	3518107	11.389,65	11.389,65	-	-
MG	SAO PEDRO DO SUACUI	3164100	11.390,12	11.390,12	-	-
MT	GAUCHA DO NORTE	5103858	11.392,06	11.392,06	-	-
GO	CROMINIA	5206503	11.392,36	11.392,36	-	-
SP	ANHUMAS	3502408	11.398,63	11.398,63	-	-
GO	BALIZA	5203104	11.399,52	11.399,52	-	-
SP	REGINOPOLIS	3542503	11.402,79	11.402,79	-	-
MG	BIQUINHAS	3107000	11.408,12	11.408,12	-	-
RS	COXILHA	4305975	11.408,45	11.408,45	-	-
PR	PINHAI	4119152	11.411,83	11.411,83	-	-
SP	HOLAMBRA	3519055	11.414,10	11.414,10	-	-
SC	DOUTOR PEDRINHO	4205159	11.415,52	11.415,52	-	-
SC	BOM JESUS	4202537	11.423,65	11.423,65	-	-
RS	NOVA PRATA	4313300	11.424,61	11.424,61	-	-
MG	SENADOR MODESTINO GONCALVES	3165909	11.426,76	11.426,76	-	-
SP	CAEIRAS	3509007	11.434,69	11.434,69	-	-
RS	SAO LEOPOLDO	4318705	11.436,69	11.436,69	-	-
SP	CASTILHO	3511003	11.438,79	11.438,79	-	-
RS	CIDREIRA	4305454	11.444,18	11.444,18	-	-
RJ	NATIVIDADE	3303104	11.445,48	11.445,48	-	-
MG	SAO GONCALO DO RIO PRETO	3125507	11.447,60	11.447,60	-	-
RS	TIRADENTES DO SUL	4321477	11.449,46	11.449,46	-	-
PR	CORNELIO PROCOPIO	4106407	11.456,24	11.456,24	-	-
SP	PINDORAMA	3538105	11.456,68	11.456,68	-	-
RS	TUPANCIRETA	4322202	11.459,40	11.459,40	-	-
SP	MONTEIRO LOBATO	3531704	11.460,39	11.460,39	-	-
RS	CAICARA	4303400	11.470,67	11.470,67	-	-
MS	RIBAS DO RIO PARDO	5007109	11.471,62	11.471,62	-	-
MG	PASSA QUATRO	3147600	11.472,60	11.472,60	-	-
RJ	GUAPIMIRIM	3301850	11.481,74	11.481,74	-	-
MG	CORDISBURGO	3118908	11.481,92	11.481,92	-	-
TO	SANDOLANDIA	1718840	11.482,14	11.482,14	-	-
RS	SANTANA DA BOA VISTA	4317004	11.487,08	11.487,08	-	-
GO	SERRANOPOLIS	5220504	11.490,55	11.490,55	-	-
GO	SAO MIGUEL DO PASSA QUATRO	5220264	11.492,53	11.492,53	-	-
MG	MARLIERIA	3140308	11.497,04	11.497,04	-	-
SC	IRACEMINHA	4207759	11.499,09	11.499,09	-	-
SP	SALESOPOLIS	3545001	11.501,02	11.501,02	-	-
SC	SALTINHO	4215356	11.501,49	11.501,49	-	-
GO	NOVO BRASIL	5215207	11.503,52	11.503,52	-	-
RN	TIBAU	2411056	11.505,29	11.505,29	-	-
BA	CAMACARI	2905701	11.508,77	11.508,77	-	-
SP	PIACATU	3537701	11.510,17	11.510,17	-	-
SC	BALNEARIO PICARRAS	4212809	11.511,36	11.511,36	-	-
RO	CACAULANDIA	1100601	11.511,78	11.511,78	-	-
PA	Pará	15	11.512,04	11.512,04	-	-
SP	ILHA SOLTEIRA	3520442	11.516,05	11.516,05	-	-
SC	LAGUNA	4209409	11.517,51	11.517,51	-	-
SP	PERUIBE	3537602	11.519,94	11.519,94	-	-
MT	INDIAVAI	5104500	11.521,52	11.521,52	-	-
RS	AGUA SANTA	4300059	11.521,74	11.521,74	-	-
MG	SAO JOSE DA SAFIRA	3163003	11.521,84	11.521,84	-	-
RS	PEJUCARA	4314308	11.521,98	11.521,98	-	-
RS	BARAO DO TRIUNFO	4301750	11.523,15	11.523,15	-	-
MS	JARAGUARI	5004908	11.527,30	11.527,30	-	-
MT	NOVA MARILANDIA	5108857	11.528,62	11.528,62	-	-
SP	AURIFLAMA	3504206	11.529,01	11.529,01	-	-
MG	CARNEIRINHO	3114550	11.531,98	11.531,98	-	-
MG	SANTA BARBARA	3157203	11.534,11	11.534,11	-	-
SP	OURINHOS	3534708	11.535,74	11.535,74	-	-
SP	HORTOLANDIA	3519071	11.536,85	11.536,85	-	-
SP	DIADEMA	3513801	11.539,04	11.539,04	-	-
MT	PORTO ESTRELA	5106851	11.545,34	11.545,34	-	-
MG	SAO JOAO BATISTA DO GLORIA	3162203	11.547,45	11.547,45	-	-
MG	BUENO BRANDAO	3109105	11.548,70	11.548,70	-	-
RS	CAPIVARI DO SUL	4304671	11.549,17	11.549,17	-	-
SP	BARAO DE ANTONINA	3505005	11.549,39	11.549,39	-	-
SP	ILHA COMPRIDA	3520426	11.550,21	11.550,21	-	-
SP	TORRINHA	3554706	11.552,10	11.552,10	-	-
MT	SAO JOSE DO XINGU	5107354	11.553,13	11.553,13	-	-
SP	CARDOSO	3510708	11.553,52	11.553,52	-	-
SP	BOREBI	3507456	11.553,57	11.553,57	-	-
RS	SAO VICENTE DO SUL	4319802	11.553,84	11.553,84	-	-
MG	CARRANCAS	3114600	11.556,67	11.556,67	-	-
SP	SOCORRO	3552106	11.566,19	11.566,19	-	-
SC	BOMBINHAS	4202453	11.568,88	11.568,88	-	-
RS	LAJEADO DO BUGRE	4311429	11.571,56	11.571,56	-	-
SC	JOINVILLE	4209102	11.572,59	11.572,59	-	-
RS	ERNESTINA	4307054	11.574,52	11.574,52	-	-
MG	OLIMPIO NORONHA	3145505	11.576,51	11.576,51	-	-
MT	CUIABA	5103403	11.577,60	11.577,60	-	-
PR	BOM SUCESSO DO SUL	4103222	11.577,63	11.577,63	-	-
SC	FREI ROGERIO	4205555	11.577,91	11.577,91	-	-
RS	SAO JERONIMO	4318408	11.578,35	11.578,35	-	-
GO	FIRMINOPOLIS	5207808	11.579,10	11.579,10	-	-
PR	MATINHOS	4115705	11.586,24	11.586,24	-	-
SP	AGUAS DA PRATA	3500402	11.586,91	11.586,91	-	-
RS	SANTA BARBARA DO SUL	4316709	11.587,88	11.587,88	-	-
SP	CASA BRANCA	3510807	11.589,82	11.589,82	-	-
GO	AMORINOPOLIS	5200902	11.590,29	11.590,29	-	-
SC	CAXAMBU DO SUL	4204103	11.591,13	11.591,13	-	-

DOCUMENTO ASSINADO DIGITALMENTE - PROTOCOLO:49930/2024 - 10/10/2024 - 13:22 - U4DN-10UM-K904-5337





RS	SAO NICOLAU	4319208	11.593,71	11.593,71	-	-
SC	ITAPEMA	4208302	11.594,06	11.594,06	-	-
SP	BROTAS	3507902	11.597,05	11.597,05	-	-
GO	ABADIANIA	5200100	11.599,81	11.599,81	-	-
BA	CANDEIAS	2906501	11.613,98	11.613,98	-	-
MG	ABRE CAMPO	3100302	11.617,07	11.617,07	-	-
SP	TREMEMBE	3554805	11.617,18	11.617,18	-	-
GO	SANTA ROSA DE GOIAS	5219506	11.618,82	11.618,82	-	-
RS	SAO JOAO DA URTIGA	4318424	11.620,70	11.620,70	-	-
MG	CORONEL PACHECO	3119609	11.624,62	11.624,62	-	-
SC	VIDAL RAMOS	4219200	11.626,00	11.626,00	-	-
RS	LIBERATO SALZANO	4311601	11.631,28	11.631,28	-	-
MG	SANTO ANTONIO DO ITAMBE	3160207	11.634,89	11.634,89	-	-
MG	OURO BRANCO	3145901	11.635,28	11.635,28	-	-
SP	MOCOCA	3530508	11.636,12	11.636,12	-	-
SP	BOFETE	3506904	11.639,83	11.639,83	-	-
MT	ACORIZAL	5100102	11.642,92	11.642,92	-	-
MG	RIO MANSO	3155306	11.643,02	11.643,02	-	-
SC	PIRATUBA	4213104	11.646,28	11.646,28	-	-
MG	VIRGOLANDIA	3171907	11.646,51	11.646,51	-	-
SP	ITOBÍ	3523800	11.646,95	11.646,95	-	-
SP	GUZOLANDIA	3518909	11.648,52	11.648,52	-	-
MG	SAO GONCALO DO ABAETE	3161700	11.651,22	11.651,22	-	-
SP	PROMISSAO	3541604	11.653,96	11.653,96	-	-
RS	CONDOR	4305702	11.656,82	11.656,82	-	-
RS	ROQUE GONZALES	4316303	11.658,62	11.658,62	-	-
MG	CONTAGEM	3118601	11.662,18	11.662,18	-	-
RS	ARROIO GRANDE	4301305	11.663,07	11.663,07	-	-
RS	BOA VISTA DO INCRA	4302238	11.663,60	11.663,60	-	-
MG	SETE LAGOAS	3167202	11.666,81	11.666,81	-	-
MG	NOVA ERA	3144706	11.670,48	11.670,48	-	-
MG	PRESIDENTE BERNARDES	3153103	11.673,07	11.673,07	-	-
SC	SUL BRASIL	4217758	11.676,39	11.676,39	-	-
RS	SAO MIGUEL DAS MISSOES	4319158	11.682,82	11.682,82	-	-
SP	SALTINHO	3545159	11.684,09	11.684,09	-	-
MG	ITAVERAVA	3133907	11.684,67	11.684,67	-	-
MG	PRATINHA	3153004	11.691,79	11.691,79	-	-
SP	JAU	3525300	11.691,92	11.691,92	-	-
MG	IGUATAMA	3130309	11.694,57	11.694,57	-	-
MG	CAPITOLIO	3112802	11.694,74	11.694,74	-	-
SP	COTIA	3513009	11.696,60	11.696,60	-	-
SP	CARAGUATATUBA	3510500	11.709,00	11.709,00	-	-
SP	GLICERIO	3517109	11.713,74	11.713,74	-	-
MG	SAO JOSE DO DIVINO	3163300	11.718,06	11.718,06	-	-
PR	ANTONINA	4101200	11.719,02	11.719,02	-	-
SP	CORDEIROPOLIS	3512407	11.721,82	11.721,82	-	-
SC	PALMEIRA	4212056	11.722,39	11.722,39	-	-
SP	RIBEIRAO PIRES	3543303	11.723,10	11.723,10	-	-
RS	VALE VERDE	4322525	11.725,98	11.725,98	-	-
MG	SANTA RITA DE CALDAS	3159209	11.726,47	11.726,47	-	-
SC	IMBITUBA	4207304	11.726,65	11.726,65	-	-
GO	NOVA AMERICA	5214705	11.728,39	11.728,39	-	-
RS	SEDE NOVA	4320230	11.729,05	11.729,05	-	-
MG	ITUMIRIM	3134301	11.730,08	11.730,08	-	-
RS	CANOAS	4304606	11.731,62	11.731,62	-	-
GO	TRES RANCHOS	5221304	11.733,82	11.733,82	-	-
SC	ITA	4208005	11.740,80	11.740,80	-	-
SP	MURUTINGA DO SUL	3532108	11.747,81	11.747,81	-	-
SP	CATANDUVA	3511102	11.748,91	11.748,91	-	-
MG	IBITURUNA	3130002	11.749,21	11.749,21	-	-
MG	GONCALVES	3127404	11.750,33	11.750,33	-	-
TO	RIO DOS BOIS	1718709	11.757,65	11.757,65	-	-
MG	FRANCISCO BADARO	3126505	11.758,06	11.758,06	-	-
MG	BELA VISTA DE MINAS	3106002	11.761,13	11.761,13	-	-
MG	ARACAI	3103207	11.763,60	11.763,60	-	-
SP	BRAGANCA PAULISTA	3507605	11.764,82	11.764,82	-	-
SC	NOVA ITABERABA	4211454	11.767,35	11.767,35	-	-
SP	JUMIRIM	3525854	11.774,24	11.774,24	-	-
RS	JACUTINGA	4310900	11.775,48	11.775,48	-	-
SP	RUBIACEA	3544400	11.777,37	11.777,37	-	-
SP	SAGRES	3544707	11.778,04	11.778,04	-	-
PA	BELEM	1501402	11.783,02	11.783,02	-	-
SP	SANTA RITA DO PASSA QUATRO	3547502	11.786,33	11.786,33	-	-
MG	IJACI	3130408	11.791,66	11.791,66	-	-
MG	PIEDADE DOS GERAIS	3150406	11.793,90	11.793,90	-	-
RS	PAULO BENTO	4314134	11.793,97	11.793,97	-	-
MS	CORGUINHO	5003108	11.795,96	11.795,96	-	-
SP	ARARAQUARA	3503208	11.796,46	11.796,46	-	-
SP	SANTO ANASTACIO	3547700	11.797,35	11.797,35	-	-
MG	ITAPECERICA	3133501	11.797,56	11.797,56	-	-
GO	CACU	5204300	11.800,59	11.800,59	-	-
SP	SABINO	3544608	11.802,53	11.802,53	-	-
MG	FUNILANDIA	3127206	11.804,32	11.804,32	-	-
RS	NOVA BOA VISTA	4312955	11.804,89	11.804,89	-	-
SP	PIRATININGA	3539400	11.812,68	11.812,68	-	-
TO	NOVO JARDIM	1715259	11.812,95	11.812,95	-	-
SC	IRATI	4207858	11.815,85	11.815,85	-	-
SP	CRAVINHOS	3513108	11.816,35	11.816,35	-	-
GO	ITAJA	5210802	11.817,69	11.817,69	-	-
RJ	ITALVA	3302056	11.824,04	11.824,04	-	-
BA	SALVADOR	2927408	11.824,85	11.824,85	-	-
GO	GUARANI DE GOIAS	5209408	11.828,34	11.828,34	-	-

DOCUMENTO ASSINADO DIGITALMENTE - PROTOCOLO:49930/2024 - 10/10/2024 - 13:22 - U4DN-10UM-K904-5337





RS	NOVA CANDELARIA	4313011	11.828,89	11.828,89	-	-
SP	MAUA	3529401	11.835,84	11.835,84	-	-
RS	COTIPORA	4305959	11.838,58	11.838,58	-	-
ES	Espírito Santo	32	11.840,10	11.840,10	-	-
MG	FRONTEIRA	3127008	11.841,40	11.841,40	-	-
RS	VICTOR GRAEFF	4323200	11.841,48	11.841,48	-	-
RJ	LAJE DO MURIAE	3302304	11.841,63	11.841,63	-	-
RJ	PORTO REAL	3304110	11.847,09	11.847,09	-	-
RS	SAO JOSE DOS AUSENTES	4318622	11.848,02	11.848,02	-	-
RS	VILA LANGARO	4323358	11.849,46	11.849,46	-	-
RS	RIO DOS INDIOS	4315552	11.849,88	11.849,88	-	-
RS	BRAGA	4302600	11.852,91	11.852,91	-	-
SP	JAMBEIRO	3524907	11.860,57	11.860,57	-	-
PR	PARANAPOEMA	4118303	11.862,31	11.862,31	-	-
RS	DOIS LAJEADOS	4306452	11.862,57	11.862,57	-	-
SP	TRABIJU	3554755	11.866,89	11.866,89	-	-
SP	SANTA ROSA DE VITERBO	3547601	11.875,24	11.875,24	-	-
RS	SAO VENDELINO	4319752	11.877,26	11.877,26	-	-
PR	SULINA	4126652	11.877,73	11.877,73	-	-
SP	ITAJU	3522000	11.877,76	11.877,76	-	-
RS	BENTO GONCALVES	4302105	11.882,05	11.882,05	-	-
SC	ABDON BATISTA	4200051	11.886,17	11.886,17	-	-
SP	REGENTE FEIJO	3542404	11.886,89	11.886,89	-	-
TO	CHAPADA DE AREIA	1704600	11.889,91	11.889,91	-	-
PR	PRIMEIRO DE MAIO	4120507	11.891,07	11.891,07	-	-
MG	MATIAS BARBOSA	3140803	11.893,04	11.893,04	-	-
SC	TREVISO	4218350	11.893,08	11.893,08	-	-
SP	IPORANGA	3521200	11.899,07	11.899,07	-	-
MT	LAMBARI DOESTE	5105234	11.899,31	11.899,31	-	-
MG	PEDRINOPOLIS	3149200	11.902,18	11.902,18	-	-
PR	RIO BOM	4122107	11.904,05	11.904,05	-	-
RS	FAXINAL DO SOTURNO	4308003	11.904,25	11.904,25	-	-
SP	SAO JOAO DA BOA VISTA	3549102	11.905,31	11.905,31	-	-
SC	IBICARE	4206801	11.912,01	11.912,01	-	-
SP	ELISIARIO	3514924	11.925,40	11.925,40	-	-
RS	GAURAMA	4308706	11.927,31	11.927,31	-	-
SP	AGUAS DE LINDOIA	3500501	11.935,24	11.935,24	-	-
SP	SANTA CLARA DOESTE	3546108	11.936,43	11.936,43	-	-
RS	RONDINHA	4316204	11.937,48	11.937,48	-	-
GO	EDEALINA	5207352	11.937,58	11.937,58	-	-
SP	REDENCAO DA SERRA	3542305	11.939,24	11.939,24	-	-
PR	SAO MANOEL DO PARANA	4125555	11.939,77	11.939,77	-	-
SP	RIBEIRAO DO SUL	3543204	11.942,30	11.942,30	-	-
RS	ITATIBA DO SUL	4310702	11.942,57	11.942,57	-	-
GO	PANAMA	5216007	11.943,08	11.943,08	-	-
SC	LEOBERTO LEAL	4209805	11.943,27	11.943,27	-	-
SP	BREJO ALEGRE	3507753	11.946,90	11.946,90	-	-
PE	IPOJUCA	2607208	11.948,43	11.948,43	-	-
SP	AGUAS DE SAO PEDRO	3500600	11.948,46	11.948,46	-	-
RS	ARROIO DO PADRE	4301073	11.959,26	11.959,26	-	-
MG	CANAPOLIS	3111804	11.959,84	11.959,84	-	-
MT	DOM AQUINO	5103601	11.960,48	11.960,48	-	-
SP	CORUMBATAI	3512704	11.960,52	11.960,52	-	-
RJ	RIO DAS FLORES	3304508	11.962,83	11.962,83	-	-
PR	IGUATU	4110052	11.963,56	11.963,56	-	-
GO	CAMPO ALEGRE DE GOIAS	5204805	11.965,98	11.965,98	-	-
SP	CAMPOS DO JORDAO	3509700	11.967,58	11.967,58	-	-
RS	VISTA ALEGRE	4323507	11.972,69	11.972,69	-	-
RS	ITAARA	4310538	11.973,10	11.973,10	-	-
SP	MATAO	3529302	11.976,10	11.976,10	-	-
RS	DOIS IRMAOS DAS MISSOES	4306429	11.982,80	11.982,80	-	-
SP	UBARANA	3555356	11.985,37	11.985,37	-	-
SP	CORONEL MACEDO	3512605	11.988,02	11.988,02	-	-
RS	JABOTICABA	4310850	11.989,46	11.989,46	-	-
GO	NOVA CRIXAS	5214838	11.994,70	11.994,70	-	-
PR	SAO PEDRO DO PARANA	4125902	11.994,95	11.994,95	-	-
MG	TAPARUBA	3168051	11.998,36	11.998,36	-	-
RS	AUREA	4301552	11.998,49	11.998,49	-	-
RS	CERRO GRANDE	4305157	12.001,06	12.001,06	-	-
RS	JACUIZINHO	4310876	12.002,37	12.002,37	-	-
SC	JOACABA	4209003	12.003,50	12.003,50	-	-
GO	GOIATUBA	5209101	12.010,54	12.010,54	-	-
RS	FAXINALZINHO	4308052	12.011,15	12.011,15	-	-
RS	SAO MARCOS	4319000	12.014,23	12.014,23	-	-
PR	QUATRO BARRAS	4120804	12.014,70	12.014,70	-	-
SP	MARAPAOAMA	3528858	12.023,58	12.023,58	-	-
MG	AUGUSTO DE LIMA	3104809	12.026,50	12.026,50	-	-
SP	LIMEIRA	3526902	12.028,66	12.028,66	-	-
MG	IBITIURA DE MINAS	3129905	12.029,26	12.029,26	-	-
MG	DOM CAVATI	3122504	12.033,67	12.033,67	-	-
RS	ITATI	4310652	12.034,41	12.034,41	-	-
SC	LAJEADO GRANDE	4209458	12.034,94	12.034,94	-	-
SP	SALES	3544806	12.035,27	12.035,27	-	-
SP	ITIRAPINA	3523602	12.036,03	12.036,03	-	-
RS	CARLOS BARBOSA	4304804	12.037,66	12.037,66	-	-
RS	DOM PEDRITO	4306601	12.040,04	12.040,04	-	-
GO	COLINAS DO SUL	5205521	12.042,60	12.042,60	-	-
MS	TRES LAGOAS	5008305	12.043,45	12.043,45	-	-
MT	SANTA CRUZ DO XINGU	5107743	12.043,81	12.043,81	-	-
RJ	PIRAI	3304003	12.044,83	12.044,83	-	-
SP	LAVINIA	3526506	12.047,69	12.047,69	-	-
RO	Rondônia	11	12.048,81	12.048,81	-	-
SP	PALMEIRA DOESTE	3535200	12.051,61	12.051,61	-	-
SC	RANCHO QUEIMADO	4214300	12.052,58	12.052,58	-	-
PR	ARAUCARIA	4101804	12.056,02	12.056,02	-	-
GO	APARECIDA DO RIO DOCE	5201454	12.058,93	12.058,93	-	-
SP	RUBINEIA	3544509	12.059,89	12.059,89	-	-
PR	SERRANOPOLIS DO IGUAQU	4126355	12.062,08	12.062,08	-	-
RS	WESTFALIA	4323770	12.062,88	12.062,88	-	-
RS	SANTA CRUZ DO SUL	4316808	12.064,92	12.064,92	-	-
MG	JUIZ DE FORA	3136702	12.065,15	12.065,15	-	-
RS	VIADUTOS	4322905	12.065,49	12.065,49	-	-
PR	OURIZONA	4117404	12.069,35	12.069,35	-	-
SP	JABOTICABAL	3524303	12.075,16	12.075,16	-	-
MG	SERITINGA	3166402	12.075,71	12.075,71	-	-
SP	POMPEIA	3540002	12.076,30	12.076,30	-	-

DOCUMENTO ASSINADO DIGITALMENTE - PROTOCOLO:49930/2024 - 10/10/2024 - 13:22 - U4DN-10UM-K904-5337





SP	GETULINA	3517000	12.078,03	12.078,03	-	-
GO	JAUPACI	5212006	12.078,93	12.078,93	-	-
RS	IMIGRANTE	4310363	12.080,86	12.080,86	-	-
MG	SERRANOS	3167004	12.082,24	12.082,24	-	-
SP	GUARANI DOESTE	3518008	12.089,21	12.089,21	-	-
RJ	CACHOEIRAS DE MACACU	3300803	12.096,57	12.096,57	-	-
SP	APARECIDA DOESTE	3502606	12.099,83	12.099,83	-	-
RS	NOVA ALVORADA	4312757	12.104,65	12.104,65	-	-
RS	ARAMBARE	4300851	12.107,07	12.107,07	-	-
SP	AVAI	3504305	12.109,59	12.109,59	-	-
GO	NOVA ROMA	5214903	12.110,37	12.110,37	-	-
RS	ARVOREZINHA	4301404	12.118,85	12.118,85	-	-
RS	SANTA MARIA	4316907	12.123,51	12.123,51	-	-
RS	CAMPO NOVO	4304002	12.123,55	12.123,55	-	-
SP	ARAMINA	3503000	12.125,42	12.125,42	-	-
RS	MARATA	4311791	12.133,33	12.133,33	-	-
MG	JOSENOPOLIS	3136579	12.136,14	12.136,14	-	-
SP	MARIAPOLIS	3528908	12.138,16	12.138,16	-	-
SP	ESTRELA DO NORTE	3515301	12.144,02	12.144,02	-	-
RS	NOVA PADUA	4313086	12.146,16	12.146,16	-	-
RS	AUGUSTO PESTANA	4301503	12.146,71	12.146,71	-	-
MG	PEDRA DO INDAIA	3148905	12.148,68	12.148,68	-	-
SP	SAO JOSE DO BARREIRO	3549607	12.152,52	12.152,52	-	-
SP	PIRASSUNUNGA	3539301	12.155,30	12.155,30	-	-
SP	TUPI PAULISTA	3555109	12.157,13	12.157,13	-	-
SP	EMBAUBA	3514957	12.157,69	12.157,69	-	-
SP	PINDAMONHANGABA	3538006	12.157,98	12.157,98	-	-
RJ	SANTA MARIA MADALENA	3304607	12.158,88	12.158,88	-	-
MG	CORDISLANDIA	3119005	12.161,74	12.161,74	-	-
GO	IPIRANGA DE GOIAS	5210158	12.169,28	12.169,28	-	-
SP	ALTAIR	3500907	12.169,73	12.169,73	-	-
MT	ARAGUAIANA	5101001	12.170,58	12.170,58	-	-
MG	PRESIDENTE JUSCELINO	3153202	12.174,25	12.174,25	-	-
SP	TRES FRONTEIRAS	3554904	12.180,14	12.180,14	-	-
RS	JARI	4311130	12.189,80	12.189,80	-	-
SP	LOURDES	3527256	12.192,03	12.192,03	-	-
SC	BALNEARIO BARRA DO SUL	4202057	12.192,23	12.192,23	-	-
RS	BOQUEIRAO DO LEAO	4302451	12.194,90	12.194,90	-	-
GO	URUTAI	5221809	12.204,22	12.204,22	-	-
MG	PATOS DE MINAS	3148004	12.204,80	12.204,80	-	-
RS	SALVADOR DAS MISSOES	4316477	12.205,38	12.205,38	-	-
RS	MONTE BELO DO SUL	4312385	12.207,18	12.207,18	-	-
RS	PIRATINI	4314605	12.208,05	12.208,05	-	-
RJ	APERIBE	3300159	12.212,73	12.212,73	-	-
PR	ALTAMIRA DO PARANA	4100459	12.215,98	12.215,98	-	-
RS	SALTO DO JACUI	4316451	12.218,66	12.218,66	-	-
GO	HIDROLINA	5209804	12.218,92	12.218,92	-	-
SP	MAGDA	3528304	12.220,83	12.220,83	-	-
MG	PADRE CARVALHO	3146255	12.223,19	12.223,19	-	-
SP	LOUVEIRA	3527306	12.232,50	12.232,50	-	-
GO	SANTA FE DE GOIAS	5219258	12.238,31	12.238,31	-	-
SP	ITAI	3521804	12.244,30	12.244,30	-	-
SC	MAJOR GERCINO	4210209	12.245,80	12.245,80	-	-
RS	VITORIA DAS MISSOES	4323754	12.246,32	12.246,32	-	-
TO	TAIPAS DO TOCANTINS	1720937	12.247,02	12.247,02	-	-
PR	ALTO PARAISO	4128625	12.249,23	12.249,23	-	-
MG	FRANCISCOPOLIS	3126752	12.252,15	12.252,15	-	-
MG	ESTRELA DO INDAIA	3124708	12.254,17	12.254,17	-	-
RS	NOVA BRESCIA	4313003	12.255,04	12.255,04	-	-
RS	VILA NOVA DO SUL	4323457	12.261,89	12.261,89	-	-
SP	INDAIATUBA	3520509	12.263,40	12.263,40	-	-
SP	MARINOPOLIS	3529104	12.264,83	12.264,83	-	-
MT	ALTO ARAGUAIA	5100300	12.267,32	12.267,32	-	-
RS	CHIAPETTA	4305405	12.273,79	12.273,79	-	-
MG	JAMPURCA	3135076	12.275,99	12.275,99	-	-
SC	ANITAPOLIS	4201109	12.277,10	12.277,10	-	-
RS	AJURICABA	4300208	12.278,80	12.278,80	-	-
RS	CERRO BRANCO	4305132	12.278,88	12.278,88	-	-
SP	SAO JOAQUIM DA BARRA	3549409	12.280,95	12.280,95	-	-
MG	GOIANA	3127388	12.284,90	12.284,90	-	-
RS	VILA FLORES	4323309	12.287,15	12.287,15	-	-
SP	SANTO ANTONIO DO ARACANGUA	3548054	12.287,33	12.287,33	-	-
MG	SANTA CRUZ DE SALINAS	3157377	12.288,73	12.288,73	-	-
MS	CAMAPUA	5002605	12.289,08	12.289,08	-	-
SP	RIO CLARO	3543907	12.289,45	12.289,45	-	-
PR	PORTO BARREIRO	4120150	12.289,54	12.289,54	-	-
SP	SAO JOSE DO RIO PARDO	3549706	12.290,94	12.290,94	-	-
SP	INDIAPORA	3520707	12.295,06	12.295,06	-	-
MG	BUGRE	3109253	12.296,26	12.296,26	-	-
SP	SAO JOAO DE IRACEMA	3549250	12.296,54	12.296,54	-	-
SP	SOROCABA	3552205	12.298,17	12.298,17	-	-
RS	SAO FRANCISCO DE PAULA	4318200	12.299,49	12.299,49	-	-
RS	HERVEIRAS	4309571	12.301,42	12.301,42	-	-
SP	SALES OLIVEIRA	3544905	12.301,51	12.301,51	-	-
SP	NOVA GUATAPORANGA	3533106	12.302,59	12.302,59	-	-
GO	CAIAPONIA	5204409	12.305,62	12.305,62	-	-
SP	ESPIRITO SANTO DO PINHAL	3515186	12.306,04	12.306,04	-	-
MG	CIPOTANEA	3116308	12.313,19	12.313,19	-	-
RS	PONTAO	4314779	12.317,24	12.317,24	-	-
SP	COROADOS	3512506	12.319,28	12.319,28	-	-
SC	CELSO RAMOS	4204152	12.319,41	12.319,41	-	-
SE	Sergipe	28	12.320,44	12.320,44	-	-
MG	SAO JOSE DA BARRA	3162948	12.327,17	12.327,17	-	-
RS	CIRIACO	4305504	12.337,61	12.337,61	-	-
MG	SIMAO PEREIRA	3167509	12.338,02	12.338,02	-	-
SP	ALVARO DE CARVALHO	3501400	12.339,46	12.339,46	-	-
RS	MACAMBARA	4311718	12.343,77	12.343,77	-	-
MG	INGAI	3130804	12.343,95	12.343,95	-	-
SC	BLUMENAU	4202404	12.346,02	12.346,02	-	-
SP	SAO BENTO DO SAPUCAI	3548609	12.351,32	12.351,32	-	-
RS	ALEGRETE	4300406	12.353,03	12.353,03	-	-
SC	AGUAS FRIAS	4200556	12.363,09	12.363,09	-	-
SP	OSCAR BRESSANE	3534500	12.365,58	12.365,58	-	-
RS	BARRA DO RIBEIRO	4301909	12.367,75	12.367,75	-	-
GO	Goias	52	12.368,96	12.368,96	-	-
RS	CAIBATE	4303301	12.369,66	12.369,66	-	-

DOCUMENTO ASSINADO DIGITALMENTE - PROTOCOLO:49930/2024 - 10/10/2024 - 13:22 - U4DN-10UM-K904-5337





MS	TAQUARUSSU	5007976	12.373,61	12.373,61	-	-
SC	URUPEMA	4218954	12.386,43	12.386,43	-	-
SP	ATIBAIA	3504107	12.388,96	12.388,96	-	-
SC	VARGEM	4219150	12.389,61	12.389,61	-	-
MG	BELO VALE	3106408	12.393,00	12.393,00	-	-
SP	SANTA CRUZ DA ESPERANCA	3546256	12.399,84	12.399,84	-	-
SP	INUBIA PAULISTA	3520806	12.407,31	12.407,31	-	-
RS	BARRA FUNDA	4301958	12.410,89	12.410,89	-	-
SP	GUARULHOS	3518800	12.412,03	12.412,03	-	-
MG	BARAO DE COCAIS	3105400	12.422,75	12.422,75	-	-
SP	PEDRINHAS PAULISTA	3537156	12.431,57	12.431,57	-	-
MT	SERRA NOVA DOURADA	5107883	12.431,64	12.431,64	-	-
GO	CORREGO DO OURO	5205703	12.432,30	12.432,30	-	-

RS	SANTA MARGARIDA DO SUL	4316972	12.433,18	12.433,18	-	-
SP	ITU	3523909	12.434,47	12.434,47	-	-
SP	MESOPOLIS	3529658	12.453,52	12.453,52	-	-
RS	DILERMANDO DE AGUIAR	4306379	12.453,75	12.453,75	-	-
SP	PARAPUA	3536000	12.454,74	12.454,74	-	-
SP	São Paulo	35	12.456,60	12.456,60	-	-
RJ	ARMACAO DOS BUZIOS	3300233	12.457,97	12.457,97	-	-
MG	PAINEIRAS	3146404	12.466,07	12.466,07	-	-
SP	PACAEMBU	3534906	12.468,29	12.468,29	-	-
SP	BOCAINA	3506805	12.469,84	12.469,84	-	-
GO	JUSSARA	5212204	12.475,66	12.475,66	-	-
SP	BURITIZAL	3508207	12.484,30	12.484,30	-	-
RS	PALMEIRA DAS MISSOES	4313706	12.488,41	12.488,41	-	-
SP	IRACEMAPOLIS	3521408	12.488,58	12.488,58	-	-
SP	FERNAO	3515657	12.490,26	12.490,26	-	-
RN	GALINHOS	2404101	12.505,36	12.505,36	-	-
RS	HERVAL	4307104	12.506,01	12.506,01	-	-
SP	GABRIEL MONTEIRO	3516507	12.510,58	12.510,58	-	-
MG	COMENDADOR GOMES	3116902	12.510,69	12.510,69	-	-
MG	SENHORA DO PORTO	3166105	12.523,54	12.523,54	-	-
SP	MIRANDOPOLIS	3530102	12.527,08	12.527,08	-	-
SP	NOVA LUZITANIA	3533304	12.541,84	12.541,84	-	-
GO	BARRO ALTO	5203203	12.543,27	12.543,27	-	-
PR	UNIFLOR	4128302	12.548,99	12.548,99	-	-
SC	RIO RUFINO	4215059	12.551,43	12.551,43	-	-
MG	SANTO HIPOLITO	3160603	12.553,96	12.553,96	-	-
RS	NOVA ROMA DO SUL	4313359	12.557,57	12.557,57	-	-
MG	VARGEM BONITA	3170602	12.560,03	12.560,03	-	-
RJ	ITAGUAI	3302007	12.560,59	12.560,59	-	-
SC	IBIAM	4206751	12.566,30	12.566,30	-	-
RS	SANTO ANTONIO DO PALMA	4317558	12.566,94	12.566,94	-	-
SP	ECHAPORA	3514700	12.568,58	12.568,58	-	-
MG	PEDRA DO ANTA	3148806	12.575,92	12.575,92	-	-
SC	ITAJAI	4208203	12.587,84	12.587,84	-	-
SP	POLONI	3539905	12.588,88	12.588,88	-	-
RS	ACEGUA	4300034	12.590,59	12.590,59	-	-
RS	GRAMADO DOS LOUREIROS	4309126	12.592,87	12.592,87	-	-
SP	CAJAMAR	3509205	12.596,81	12.596,81	-	-
SP	ITAPIRA	3522604	12.599,75	12.599,75	-	-
SP	OLEO	3533809	12.621,55	12.621,55	-	-
RS	GARIBALDI	4308607	12.633,56	12.633,56	-	-
SP	PIRACICABA	3538709	12.644,97	12.644,97	-	-
SP	SILVEIRAS	3552007	12.646,57	12.646,57	-	-
SP	MIRA ESTRELA	3530003	12.651,24	12.651,24	-	-
MG	SANTA RITA DE IBITIPOCA	3159407	12.664,04	12.664,04	-	-
PI	SAO GONCALO DO GURGUEIA	2209757	12.668,14	12.668,14	-	-
GO	DAMIANOPOLIS	5206701	12.668,59	12.668,59	-	-
MG	WENCESLAU BRAZ	3172202	12.669,80	12.669,80	-	-
RS	FLORES DA CUNHA	4308201	12.671,84	12.671,84	-	-
RS	NOVA RAMADA	4313334	12.688,84	12.688,84	-	-
PR	CAFEARA	4103404	12.689,49	12.689,49	-	-
RS	PASSO FUNDO	4314100	12.690,72	12.690,72	-	-
SC	ARVOREDO	4201653	12.691,57	12.691,57	-	-
MG	CATAS ALTAS DA NORUEGA	3115409	12.693,20	12.693,20	-	-
MG	ENGENHEIRO NAVARRO	3123809	12.695,08	12.695,08	-	-
SP	SANTO EXPEDITO	3548302	12.701,84	12.701,84	-	-
SP	SAO JOSE DO RIO PRETO	3549805	12.705,97	12.705,97	-	-
SP	GAVIAO PEIXOTO	3516853	12.707,41	12.707,41	-	-
RJ	TRAJANO DE MORAES	3305901	12.715,77	12.715,77	-	-
MG	CAPELA NOVA	3112208	12.723,73	12.723,73	-	-
SC	BOM JESUS DO OESTE	4202578	12.724,13	12.724,13	-	-
SC	CORONEL MARTINS	4204459	12.724,21	12.724,21	-	-
SC	AGUA DOCE	4200408	12.725,08	12.725,08	-	-
SP	PLATINA	3539707	12.726,47	12.726,47	-	-
MG	FERNANDES TOURINHO	3125804	12.732,47	12.732,47	-	-
RS	ESTRELA VELHA	4307815	12.735,56	12.735,56	-	-
RS	NOVO XINGU	4313466	12.744,68	12.744,68	-	-
RS	IBIACA	4309803	12.751,36	12.751,36	-	-
SP	BAURU	3506003	12.757,23	12.757,23	-	-
MG	MARIANA	3140001	12.757,81	12.757,81	-	-
RS	SAO PEDRO DAS MISSOES	4319364	12.763,36	12.763,36	-	-
SP	PONTES GESTAL	3540309	12.776,11	12.776,11	-	-
RS	BOA VISTA DO SUL	4302253	12.780,10	12.780,10	-	-
RS	CAMPINAS DO SUL	4303806	12.785,10	12.785,10	-	-
PR	RANCHO ALEGRE	4121307	12.787,39	12.787,39	-	-
SP	PORTO FELIZ	3540606	12.792,26	12.792,26	-	-
PR	IRACEMA DO OESTE	4110656	12.793,29	12.793,29	-	-
SP	JAGUARIUNA	3524709	12.793,60	12.793,60	-	-
SP	MOGI MIRIM	3530805	12.794,61	12.794,61	-	-
MG	GURINHATA	3129103	12.808,54	12.808,54	-	-
RS	SALDANHA MARINHO	4316436	12.812,30	12.812,30	-	-
RS	TORRES	4321501	12.816,76	12.816,76	-	-
SP	ARIRANHA	3503703	12.817,38	12.817,38	-	-
MT	GENERAL CARNEIRO	5103908	12.817,83	12.817,83	-	-
RS	MANOEL VIANA	4311759	12.819,33	12.819,33	-	-
GO	DIORAMA	5207105	12.827,17	12.827,17	-	-
MG	CONCEICAO DA BARRA DE MINAS	3115201	12.835,92	12.835,92	-	-
MG	AIURUOCA	3101201	12.840,35	12.840,35	-	-

DOCUMENTO ASSINADO DIGITALMENTE - PROTOCOLO:49930/2024 - 10/10/2024 - 13:22 - U4DN-10UM-K904-5337





SC	ITAPOA	4208450	12.841,41	12.841,41	-	-
RS	TRAVESSEIRO	4321626	12.841,66	12.841,66	-	-
SP	PRACINHA	3540853	12.849,59	12.849,59	-	-
TO	CRIXAS DO TOCANTINS	1706258	12.857,47	12.857,47	-	-
MG	ARAPUA	3103801	12.863,13	12.863,13	-	-
SP	ALVARES FLORENCE	3501202	12.878,29	12.878,29	-	-
GO	CRIXAS	5206404	12.879,08	12.879,08	-	-
MG	FORTALEZA DE MINAS	3126307	12.885,17	12.885,17	-	-
MT	PONTE BRANCA	5106703	12.885,35	12.885,35	-	-
RS	PUTINGA	4315206	12.887,88	12.887,88	-	-
RS	IPIRANGA DO SUL	4310462	12.889,68	12.889,68	-	-
RS	CAPAO DA CANOA	4304630	12.889,99	12.889,99	-	-
RS	ERECHIM	4307005	12.899,34	12.899,34	-	-
GO	PORTELANDIA	5218102	12.900,83	12.900,83	-	-
SC	BRUNOPOLIS	4202875	12.903,62	12.903,62	-	-
RJ	SAO SEBASTIAO DO ALTO	3305307	12.903,88	12.903,88	-	-
MS	SELVIRIA	5007802	12.905,36	12.905,36	-	-
RS	MARQUES DE SOUZA	4312054	12.908,43	12.908,43	-	-
SP	NOVA CANAA PAULISTA	3532843	12.913,06	12.913,06	-	-
PR	IVATUBA	4111605	12.919,52	12.919,52	-	-
MG	UMBURATIBA	3170305	12.921,53	12.921,53	-	-
RS	CORONEL BARROS	4305871	12.926,68	12.926,68	-	-
RS	LAVRAS DO SUL	4311502	12.938,64	12.938,64	-	-
RS	CAXIAS DO SUL	4305108	12.939,40	12.939,40	-	-
SP	GUAIRA	3517406	12.939,61	12.939,61	-	-
RS	TURUCU	4322327	12.946,99	12.946,99	-	-
GO	SANTA TEREZA DE GOIAS	5219605	12.947,31	12.947,31	-	-
RS	ESMERALDA	4307401	12.956,49	12.956,49	-	-
RS	VILA MARIA	4323408	12.958,47	12.958,47	-	-
MG	NACIP RAYDAN	3144201	12.959,92	12.959,92	-	-
RS	PORTO LUCENA	4315008	12.974,58	12.974,58	-	-
SP	NOVA ODESSA	3533403	12.977,28	12.977,28	-	-
GO	PARAUNA	5216403	12.979,58	12.979,58	-	-
RS	SELBACH	4320305	12.989,29	12.989,29	-	-
GO	AMARALINA	5200829	12.992,25	12.992,25	-	-
MG	TAPIRA	3168101	12.997,53	12.997,53	-	-
PR	MARINGA	4115200	13.004,26	13.004,26	-	-
SC	SANTA TEREZINHA DO PROGRESSO	4215687	13.008,37	13.008,37	-	-
RS	SILVEIRA MARTINS	4320651	13.010,21	13.010,21	-	-
SC	TUBARAO	4218707	13.011,45	13.011,45	-	-
SP	CAIABU	3508900	13.019,01	13.019,01	-	-
MG	LEME DO PRADO	3138351	13.028,47	13.028,47	-	-
SP	VINHEDO	3556701	13.033,69	13.033,69	-	-
MG	SANTANA DO GARAMBEU	3158706	13.040,92	13.040,92	-	-
RJ	ANGRA DOS REIS	3300100	13.043,62	13.043,62	-	-
MG	CONFINS	3117876	13.043,74	13.043,74	-	-
RS	JOIA	4311155	13.045,06	13.045,06	-	-
SP	PONGAI	3540101	13.052,63	13.052,63	-	-
SC	GOVERNADOR CELSO RAMOS	4206009	13.053,14	13.053,14	-	-
SP	BARRA DO TURVO	3505401	13.058,63	13.058,63	-	-
GO	SITIO DABADIA	5220702	13.067,02	13.067,02	-	-
GO	CUMARI	5206602	13.077,98	13.077,98	-	-
RS	LAGOA BONITA DO SUL	4311239	13.079,50	13.079,50	-	-
GO	JANDAIA	5211701	13.091,68	13.091,68	-	-
SP	IEPE	3519907	13.096,37	13.096,37	-	-
RS	CANUDOS DO VALE	4304614	13.105,09	13.105,09	-	-
RS	PINHAL DA SERRA	4314464	13.116,67	13.116,67	-	-
GO	BONOPOLIS	5203575	13.120,60	13.120,60	-	-
MG	OLARIA	3145406	13.126,43	13.126,43	-	-
SP	ADAMANTINA	3500105	13.132,76	13.132,76	-	-
SC	CAPAO ALTO	4203253	13.134,51	13.134,51	-	-
RS	SAO DOMINGOS DO SUL	4318051	13.135,32	13.135,32	-	-
MG	CAMACHO	3110400	13.143,04	13.143,04	-	-
RS	ELDORADO DO SUL	4306767	13.156,54	13.156,54	-	-
SP	FLOREAL	3515905	13.177,17	13.177,17	-	-
GO	ANHANGUERA	5201207	13.178,07	13.178,07	-	-
MG	ITACAMBIRA	3132008	13.179,68	13.179,68	-	-
RN	GUAMARE	2404507	13.180,64	13.180,64	-	-
SC	Santa Catarina	42	13.180,92	13.180,92	-	-
TO	PALMEIRANTE	1715705	13.184,75	13.184,75	-	-
RS	NICOLAU VERGUEIRO	4312674	13.188,07	13.188,07	-	-
PR	RANCHO ALEGRE DOESTE	4121356	13.200,77	13.200,77	-	-
SP	AMPARO	3501905	13.201,00	13.201,00	-	-
PR	LONDRINA	4113700	13.206,67	13.206,67	-	-
MG	SENADOR JOSE BENTO	3165800	13.216,63	13.216,63	-	-
RJ	MACUCO	3302452	13.236,65	13.236,65	-	-
RS	SENADOR SALGADO FILHO	4320321	13.242,60	13.242,60	-	-
RS	CORONEL PILAR	4305934	13.258,91	13.258,91	-	-
RS	EREBANGO	4306973	13.261,16	13.261,16	-	-
RJ	CANTAGALO	3301108	13.269,02	13.269,02	-	-
SC	VARGEM BONITA	4219176	13.270,42	13.270,42	-	-
SP	ROSANA	3544251	13.271,99	13.271,99	-	-
MG	CEDRO DO ABAETE	3115607	13.309,89	13.309,89	-	-
SP	TAQUARAL	3553658	13.310,20	13.310,20	-	-
MG	BIAS FORTES	3106804	13.310,43	13.310,43	-	-
GO	ADELANDIA	5200159	13.311,28	13.311,28	-	-
MG	CONSOLACAO	3118502	13.326,00	13.326,00	-	-
MG	ITABIRA	3131703	13.347,34	13.347,34	-	-
SP	PIQUEROBI	3538303	13.357,37	13.357,37	-	-
PE	RECIFE	2611606	13.359,80	13.359,80	-	-
RS	SAO JORGE	4318440	13.383,79	13.383,79	-	-
MS	INOCENCIA	5004403	13.397,93	13.397,93	-	-
RS	ENTRE RIOS DO SUL	4306957	13.404,13	13.404,13	-	-
SP	GUARACAI	3517802	13.404,69	13.404,69	-	-
TO	TUPIRATINS	1721307	13.407,71	13.407,71	-	-
RS	MATO QUEIMADO	4312179	13.425,60	13.425,60	-	-
MT	NOVO SANTO ANTONIO	5106315	13.436,96	13.436,96	-	-
ES	VITORIA	3205309	13.448,67	13.448,67	-	-
GO	OUVIDOR	5215504	13.454,87	13.454,87	-	-
SC	FLOR DO SERTAO	4205357	13.459,30	13.459,30	-	-
SC	SANTIAGO DO SUL	4215695	13.460,99	13.460,99	-	-
SC	SAO MIGUEL DA BOA VISTA	4217154	13.466,18	13.466,18	-	-
PR	PORTO RICO	4120200	13.467,46	13.467,46	-	-
SP	SAO SIMAO	3550902	13.475,63	13.475,63	-	-
SC	PRESIDENTE CASTELLO BRANCO	4213906	13.477,77	13.477,77	-	-
PR	MANFRINOPOLIS	4114351	13.479,12	13.479,12	-	-

DOCUMENTO ASSINADO DIGITALMENTE - PROTOCOLO:49930/2024 - 10/10/2024 - 13:22 - U4DN-10UM-K904-5337





RS	GRAMADO XAVIER	4309159	13.485,95	13.485,95	-	-
GO	CAMPOS VERDES	5204953	13.494,49	13.494,49	-	-
RS	ALPESTRE	4300505	13.498,96	13.498,96	-	-
AP	Amapá	16	13.501,31	13.501,31	-	-
SP	SAO FRANCISCO	3549003	13.512,47	13.512,47	-	-
MG	UNIAO DE MINAS	3170438	13.512,61	13.512,61	-	-
SC	OURO VERDE	4211850	13.512,77	13.512,77	-	-
SP	SUZANAPOLIS	3552551	13.520,11	13.520,11	-	-
MG	DELFINOPOLIS	3121209	13.523,06	13.523,06	-	-
SP	SANDOVALINA	3545506	13.523,26	13.523,26	-	-
SP	ITUPEVA	3524006	13.533,17	13.533,17	-	-
RS	RELVADO	4315453	13.544,23	13.544,23	-	-
GO	SANTA RITA DO NOVO DESTINO	5219456	13.547,67	13.547,67	-	-
SP	ARANDU	3503109	13.558,11	13.558,11	-	-
RS	SANTO EXPEDITO DO SUL	4317954	13.563,96	13.563,96	-	-
GO	AGUA FRIA DE GOIAS	5200175	13.564,61	13.564,61	-	-
MG	MONJOLOS	3142502	13.567,42	13.567,42	-	-
RS	OSORIO	4313508	13.571,60	13.571,60	-	-
GO	MAIRIPOTABA	5212600	13.573,85	13.573,85	-	-
MG	FAMA	3125200	13.588,95	13.588,95	-	-
PR	ESPERANCA NOVA	4107520	13.597,19	13.597,19	-	-
RS	FAGUNDES VARELA	4307864	13.601,88	13.601,88	-	-
MG	CATAS ALTAS	3115359	13.617,05	13.617,05	-	-
RS	PINHAL GRANDE	4314472	13.622,67	13.622,67	-	-
RS	CAPAO BONITO DO SUL	4304622	13.623,13	13.623,13	-	-
SP	PLANALTO	3539608	13.630,31	13.630,31	-	-
GO	JESUPOLIS	5212055	13.658,76	13.658,76	-	-
RS	TUCUNDUVA	4322103	13.660,85	13.660,85	-	-
SP	SEBASTIANOPOLIS DO SUL	3551306	13.668,76	13.668,76	-	-
MG	CONCEICAO DAS PEDRAS	3117207	13.681,41	13.681,41	-	-
MG	ALFREDO VASCONCELOS	3101631	13.718,07	13.718,07	-	-
RJ	ARARUAMA	3300209	13.719,17	13.719,17	-	-
MG	CORONEL XAVIER CHAVES	3119708	13.724,44	13.724,44	-	-
MG	ITATIAIUCU	3133709	13.726,10	13.726,10	-	-
SP	SERRA NEGRA	3551603	13.728,29	13.728,29	-	-
RS	SEVERIANO DE ALMEIDA	4320602	13.728,92	13.728,92	-	-
RS	GENTIL	4308854	13.736,22	13.736,22	-	-
PR	MIRASELVA	4116000	13.741,98	13.741,98	-	-
RS	SAO JOSE DO HERVAL	4318465	13.742,32	13.742,32	-	-
SP	SAO CARLOS	3548906	13.757,71	13.757,71	-	-
RS	ANTA GORDA	4300703	13.761,52	13.761,52	-	-
GO	GOIANIA	5208707	13.764,19	13.764,19	-	-
RS	SAO PEDRO DO BUTIA	4319372	13.769,67	13.769,67	-	-
RS	PROTASIO ALVES	4315172	13.788,78	13.788,78	-	-
SE	GENERAL MAYNARD	2802502	13.797,69	13.797,69	-	-
MS	Mato Grosso do Sul	50	13.803,98	13.803,98	-	-
RJ	SAO JOSE DE UBA	3305133	13.813,81	13.813,81	-	-
SP	BARRA BONITA	3505302	13.816,88	13.816,88	-	-
RS	SANTA CECILIA DO SUL	4316733	13.818,21	13.818,21	-	-
SP	CRUZALIA	3513306	13.819,46	13.819,46	-	-
GO	SANTA ISABEL	5219357	13.824,14	13.824,14	-	-
RJ	CASIMIRO DE ABREU	3301306	13.840,73	13.840,73	-	-
SC	JUPIA	4209177	13.850,81	13.850,81	-	-
SP	GASTAO VIDIGAL	3516804	13.860,78	13.860,78	-	-
SP	ALTO ALEGRE	3501103	13.878,43	13.878,43	-	-
SP	AMERICANA	3501608	13.878,98	13.878,98	-	-
RS	CRISTAL DO SUL	4306072	13.882,04	13.882,04	-	-
RJ	MANGARATIBA	3302601	13.888,23	13.888,23	-	-
MG	CASA GRANDE	3114907	13.901,89	13.901,89	-	-
TO	SUCUPIRA	1720853	13.909,69	13.909,69	-	-
SP	SAO JOAO DAS DUAS PONTES	3549201	13.922,05	13.922,05	-	-
RS	EUGENIO DE CASTRO	4307831	13.924,69	13.924,69	-	-
MG	OLIVEIRA FORTES	3145703	13.926,77	13.926,77	-	-
RS	PORTO MAUA	4315057	13.939,98	13.939,98	-	-
MG	SEM-PEIXE	3165560	13.940,27	13.940,27	-	-
RS	POCO DAS ANTAS	4314753	13.942,08	13.942,08	-	-
MG	CASSIA	3115102	13.961,16	13.961,16	-	-
GO	TAQUARAL DE GOIAS	5221007	13.964,25	13.964,25	-	-
GO	PALESTINA DE GOIAS	5215652	13.965,62	13.965,62	-	-
SP	SANTO ANDRE	3547809	13.984,68	13.984,68	-	-
SP	ARCO-IRIS	3503356	13.985,36	13.985,36	-	-
MG	SILVEIRANIA	3167301	13.990,90	13.990,90	-	-
TO	Tocantins	17	13.996,66	13.996,66	-	-
MG	ROMARIA	3156403	13.997,96	13.997,96	-	-
MT	Mato Grosso	51	14.002,09	14.002,09	-	-
MG	CONGONHAS	3118007	14.018,09	14.018,09	-	-
PR	FAROL	4107553	14.021,28	14.021,28	-	-
SC	NOVO HORIZONTE	4211652	14.031,68	14.031,68	-	-
MG	SAO BRAS DO SUACUI	3160900	14.032,84	14.032,84	-	-
MG	OURO PRETO	3146107	14.043,11	14.043,11	-	-
GO	PEROLANDIA	5216452	14.043,88	14.043,88	-	-
SC	LACERDOPOLIS	4209201	14.058,67	14.058,67	-	-
SP	LUTECIA	3527900	14.059,04	14.059,04	-	-
TO	SANTA RITA DO TOCANTINS	1718899	14.071,88	14.071,88	-	-

DOCUMENTO ASSINADO DIGITALMENTE - PROTOCOLO:49930/2024 - 10/10/2024 - 13:22 - U4DN-10UM-K904-5337





SP	SAO BERNARDO DO CAMPO	3548708	14.088,57	14.088,57	-	-
GO	AURILANDIA	5202601	14.128,59	14.128,59	-	-
RS	CENTENARIO	4305116	14.161,71	14.161,71	-	-
MT	RONDOLANDIA	5107578	14.163,03	14.163,03	-	-
RS	COQUEIROS DO SUL	4305850	14.163,33	14.163,33	-	-
SC	MACIEIRA	4210050	14.176,37	14.176,37	-	-
RS	ENGENHO VELHO	4306924	14.198,06	14.198,06	-	-
SP	SANTA RITA DOESTE	3547403	14.209,28	14.209,28	-	-
RO	PIMENTEIRAS DO OESTE	1101468	14.222,71	14.222,71	-	-
RS	ARATIBA	4300901	14.231,86	14.231,86	-	-
SP	DIRCE REIS	3513850	14.234,24	14.234,24	-	-
MG	BARRA LONGA	3105707	14.262,65	14.262,65	-	-
SP	AGUAS DE SANTA BARBARA	3500550	14.289,62	14.289,62	-	-
MG	BELO HORIZONTE	3106200	14.294,68	14.294,68	-	-
TO	NOVO ALEGRE	1715150	14.302,33	14.302,33	-	-
GO	RIO QUENTE	5218789	14.302,36	14.302,36	-	-
SP	QUEIROZ	3541802	14.308,24	14.308,24	-	-
MG	SANTA VITORIA	3159803	14.318,53	14.318,53	-	-
MG	CORREGO DANTA	3119807	14.328,08	14.328,08	-	-
SP	IACRI	3519204	14.335,40	14.335,40	-	-
SP	AREIAS	3503505	14.360,85	14.360,85	-	-
RS	BOA VISTA DAS MISSOES	4302154	14.363,41	14.363,41	-	-
GO	PILAR DE GOIAS	5216908	14.367,55	14.367,55	-	-
MG	ESTRELA DALVA	3124609	14.400,06	14.400,06	-	-
TO	TUPIRAMA	1721257	14.441,56	14.441,56	-	-
SP	MONCOES	3531001	14.448,43	14.448,43	-	-
RS	PINTO BANDEIRA	4314548	14.451,21	14.451,21	-	-
PR	ORTIGUEIRA	4117305	14.452,80	14.452,80	-	-
SP	CAIUA	3509106	14.459,32	14.459,32	-	-
GO	MONTES CLAROS DE GOIAS	5213707	14.471,95	14.471,95	-	-
SC	PAINEL	4211892	14.504,12	14.504,12	-	-
SC	CUNHATAI	4204756	14.507,25	14.507,25	-	-
RJ	RIO CLARO	3304409	14.508,18	14.508,18	-	-
MG	SANTA CRUZ DO ESCALVADO	3157401	14.520,42	14.520,42	-	-
SP	SAO JOAO DO PAU DALHO	3549300	14.526,60	14.526,60	-	-
SP	PEDRANOPOLIS	3536901	14.538,11	14.538,11	-	-
RS	DEZESSEIS DE NOVENBRO	4306353	14.539,76	14.539,76	-	-
RS	SAO VALERIO DO SUL	4319737	14.555,56	14.555,56	-	-
MG	BRAUNAS	3108800	14.598,75	14.598,75	-	-
PR	PARANAGUA	4118204	14.598,92	14.598,92	-	-
GO	NOVA AURORA	5214804	14.599,58	14.599,58	-	-
SP	BENTO DE ABREU	3506201	14.604,27	14.604,27	-	-
SC	MAREMA	4210555	14.620,78	14.620,78	-	-
SP	LUCIANOPOLIS	3527504	14.624,67	14.624,67	-	-
RS	SERIO	4320453	14.627,87	14.627,87	-	-
RJ	PARATY	3303807	14.637,76	14.637,76	-	-
PR	NOVA ALIANCA DO IVAI	4116505	14.642,62	14.642,62	-	-
SC	SAO FRANCISCO DO SUL	4216206	14.653,57	14.653,57	-	-
SP	SANTA CRUZ DA CONCEICAO	3546207	14.655,69	14.655,69	-	-
SP	SANTANA DE PARNAIBA	3547304	14.665,81	14.665,81	-	-
AP	PEDRA BRANCA DO AMAPARI	1600154	14.667,98	14.667,98	-	-
SC	XAVANTINA	4219606	14.708,87	14.708,87	-	-
TO	IPEUEIRAS	1709807	14.712,77	14.712,77	-	-
SC	ALTO BELA VISTA	4200754	14.746,01	14.746,01	-	-
SP	TIMBURI	3554607	14.762,27	14.762,27	-	-
RS	UNISTALDA	4322376	14.785,73	14.785,73	-	-
MG	CARANAIBA	3113107	14.796,89	14.796,89	-	-
SP	RIBEIRAO PRETO	3543402	14.798,63	14.798,63	-	-
SP	TURMALINA	3555307	14.804,79	14.804,79	-	-
RS	NOVA PALMA	4313102	14.829,61	14.829,61	-	-
RS	POUSO NOVO	4315131	14.834,77	14.834,77	-	-
MT	PORTO DOS GAUCHOS	5106802	14.838,74	14.838,74	-	-
MG	CONCEICAO DO PARA	3117603	14.854,63	14.854,63	-	-
RS	TUPANCI DO SUL	4322186	14.885,79	14.885,79	-	-
SC	BARRA BONITA	4202099	14.898,71	14.898,71	-	-
RS	PEDRAS ALTAS	4314175	14.900,33	14.900,33	-	-
SP	ILHABELA	3520400	14.900,73	14.900,73	-	-
MG	PAIVA	3146602	14.908,83	14.908,83	-	-
GO	DAVINOPOLIS	5206909	14.925,72	14.925,72	-	-
MG	JOANESIA	3136108	14.928,27	14.928,27	-	-
RS	LINHA NOVA	4311643	14.939,37	14.939,37	-	-
MS	FIGUEIRAO	5003900	14.947,79	14.947,79	-	-
SP	NHANDEARA	3532603	14.951,21	14.951,21	-	-
SP	RIFAINA	3543600	14.964,85	14.964,85	-	-
SP	GUARUJA	3518701	14.965,90	14.965,90	-	-
SC	JARDINOPOLIS	4208955	14.966,95	14.966,95	-	-
MG	BELMIRO BRAGA	3106101	14.987,74	14.987,74	-	-
SC	FLORIANOPOLIS	4205407	14.999,25	14.999,25	-	-
SP	PAULISTANIA	3536570	14.999,89	14.999,89	-	-
RS	BOM PROGRESSO	4302378	15.006,88	15.006,88	-	-
SP	ZACARIAS	3557154	15.037,98	15.037,98	-	-
SP	MARABA PAULISTA	3528700	15.054,49	15.054,49	-	-
MS	JATEI	5005103	15.057,94	15.057,94	-	-
MG	PIAU	3150109	15.068,70	15.068,70	-	-
MG	PEDRO TEIXEIRA	3149408	15.086,86	15.086,86	-	-
SE	ARACAJU	2800308	15.092,16	15.092,16	-	-
MG	RIO ESPERA	3155207	15.092,75	15.092,75	-	-
GO	MIMOSO DE GOIAS	5213053	15.098,05	15.098,05	-	-
GO	SAO JOAO DA PARAUNA	5220058	15.139,04	15.139,04	-	-
PR	CURITIBA	4106902	15.154,85	15.154,85	-	-
RS	FLORIANO PEIXOTO	4308250	15.163,90	15.163,90	-	-
RS	JAQUIRANA	4311122	15.215,70	15.215,70	-	-
MG	ITAMBE DO MATO DENTRO	3132800	15.225,48	15.225,48	-	-
MG	DOM VICOSO	3122801	15.251,47	15.251,47	-	-
MT	COCALINHO	5103106	15.253,86	15.253,86	-	-
RS	TRIUNFO	4322004	15.259,58	15.259,58	-	-
RS	DONA FRANCISCA	4306700	15.259,91	15.259,91	-	-
RS	TOROPI	4321493	15.288,16	15.288,16	-	-
MG	NOVA MODICA	3144904	15.319,65	15.319,65	-	-
RS	VANINI	4322558	15.398,63	15.398,63	-	-
SP	URU	3555901	15.402,17	15.402,17	-	-
SP	ASPASIA	3503950	15.447,83	15.447,83	-	-
MG	DORESOPOLIS	3123403	15.485,15	15.485,15	-	-
RS	CARLOS GOMES	4304853	15.489,60	15.489,60	-	-
GO	GUARINOS	5209457	15.492,49	15.492,49	-	-
MG	MORRO DO PILAR	3143708	15.520,26	15.520,26	-	-

DOCUMENTO ASSINADO DIGITALMENTE - PROTOCOLO:49930/2024 - 10/10/2024 - 13:22 - U4DN-10UM-K904-5337







RS	DAVID CANABARRO	4306304	15.544,69	15.544,69	-	-
RS	SAO JOAO DO POLESINE	4318432	15.546,52	15.546,52	-	-
RS	CHUI	4305439	15.557,70	15.557,70	-	-
RS	SANTA TEREZA	4317251	15.587,09	15.587,09	-	-
MG	ONCA DE PITANGUI	3145802	15.591,97	15.591,97	-	-
RS	MONTAURI	4312351	15.616,37	15.616,37	-	-
SP	TURIUBA	3555208	15.619,23	15.619,23	-	-
RS	CRUZALTENSE	4306130	15.626,59	15.626,59	-	-
RS	PIRAPO	4314555	15.635,95	15.635,95	-	-
RS	GRAMADO	4309100	15.672,05	15.672,05	-	-
RS	ROLADOR	4315958	15.676,79	15.676,79	-	-
SP	OSASCO	3534401	15.689,76	15.689,76	-	-
RS	BOZANO	4302584	15.705,56	15.705,56	-	-
MG	INDIANOPOLIS	3130705	15.707,65	15.707,65	-	-
MG	BRUMADINHO	3109006	15.760,78	15.760,78	-	-
SP	VITORIA BRASIL	3556958	15.766,49	15.766,49	-	-
MG	LAMIM	3137908	15.778,77	15.778,77	-	-
RS	VISTA ALEGRE DO PRATA	4323606	15.830,46	15.830,46	-	-
RS	ALMIRANTE TAMANDARE DO SUL	4300471	15.859,11	15.859,11	-	-
RS	ALTO ALEGRE	4300554	15.883,39	15.883,39	-	-
SP	RIBEIRAO DOS INDIOS	3543238	15.910,50	15.910,50	-	-
RS	QUATRO IRMAOS	4315313	15.916,62	15.916,62	-	-
MG	JECEABA	3135407	16.002,77	16.002,77	-	-
RS	SETE DE SETEMBRO	4320578	16.022,81	16.022,81	-	-
MG	VERISSIMO	3171105	16.035,84	16.035,84	-	-
RS	MUITOS CAPOES	4312617	16.143,43	16.143,43	-	-
MG	ARACITABA	3103306	16.163,63	16.163,63	-	-
GO	GUARAITA	5209291	16.212,37	16.212,37	-	-
MG	CACHOEIRA DOURADA	3109808	16.249,66	16.249,66	-	-
GO	ALTO HORIZONTE	5200555	16.283,73	16.283,73	-	-
GO	SAO PATRICIO	5220280	16.347,88	16.347,88	-	-
RS	SANTO ANTONIO DO PLANALTO	4317756	16.350,92	16.350,92	-	-
SP	PRESIDENTE ALVES	3541109	16.370,68	16.370,68	-	-
PR	JARDIM OLINDA	4112603	16.387,83	16.387,83	-	-
MG	SANTO ANTONIO DO RIO ABAIXO	3160504	16.398,28	16.398,28	-	-
SP	FLORINIA	3516101	16.476,65	16.476,65	-	-
SP	VALINHOS	3556206	16.509,30	16.509,30	-	-
RS	DOUTOR RICARDO	4306759	16.528,83	16.528,83	-	-
RS	SAO VALENTIM DO SUL	4319711	16.549,53	16.549,53	-	-
RJ	QUISSAMA	3304151	16.563,67	16.563,67	-	-
RJ	CARAPEBUS	3300936	16.617,49	16.617,49	-	-
RS	VESPASIANO CORREA	4322855	16.618,48	16.618,48	-	-
SP	ARAPEI	3503158	16.650,06	16.650,06	-	-
RS	COQUEIRO BAIXO	4305835	16.695,54	16.695,54	-	-
RS	LAGOA DOS TRES CANTOS	4311270	16.794,40	16.794,40	-	-
SC	SAO BONIFACIO	4215901	16.812,16	16.812,16	-	-
SC	BALNEARIO CAMBORIU	4202008	16.825,93	16.825,93	-	-
SP	JUNDIAI	3525904	16.854,26	16.854,26	-	-
RJ	SAO JOAO DA BARRA	3305000	17.019,74	17.019,74	-	-
MS	AQUIDAUANA	5001102	17.135,06	17.135,06	-	-
SP	BALBINOS	3504701	17.139,42	17.139,42	-	-
GO	ISRAELANDIA	5210307	17.159,02	17.159,02	-	-
MG	SAO SEBASTIAO DO RIO PRETO	3164803	17.200,12	17.200,12	-	-
RS	ANDRE DA ROCHA	4300661	17.226,16	17.226,16	-	-
GO	APORE	5201504	17.287,21	17.287,21	-	-
BA	SAO FRANCISCO DO CONDE	2929206	17.355,03	17.355,03	-	-
SP	BERTIOGA	3506359	17.399,60	17.399,60	-	-
RS	PORTO VERA CRUZ	4315073	17.465,60	17.465,60	-	-
SP	SAO CAETANO DO SUL	3548807	17.485,12	17.485,12	-	-
RS	PONTE PRETA	4314787	17.539,86	17.539,86	-	-
MG	ANTONIO DIAS	3103009	17.565,61	17.565,61	-	-
SP	SAO SEBASTIAO	3550704	17.583,72	17.583,72	-	-
MG	ANTONIO PRADO DE MINAS	3103108	17.596,54	17.596,54	-	-
BA	MADRE DE DEUS	2919926	17.653,44	17.653,44	-	-
GO	MOIPORA	5213400	17.726,61	17.726,61	-	-
SP	SANTA SALETE	3547650	17.760,65	17.760,65	-	-
RJ	IGUABA GRANDE	3301876	17.782,15	17.782,15	-	-
RS	GARRUCHOS	4308656	17.856,60	17.856,60	-	-
GO	SANTA CRUZ DE GOIAS	5219209	17.930,35	17.930,35	-	-
SP	BARUERI	3505708	18.099,62	18.099,62	-	-
SP	NOVA CASTILHO	3532868	18.224,60	18.224,60	-	-
SP	BORA	3507209	18.339,44	18.339,44	-	-
MG	AGUA COMPRIDA	3100708	18.535,65	18.535,65	-	-
GO	IVOLANDIA	5211602	18.978,23	18.978,23	-	-
MG	CONEGO MARINHO	3117836	19.001,78	19.001,78	-	-
RS	NOVO MACHADO	4313425	19.033,05	19.033,05	-	-
SP	SAO PAULO	3550308	19.186,62	19.186,62	-	-
SP	GUARAREMA	3518305	19.218,58	19.218,58	-	-
RJ	MACAE	3302403	19.440,57	19.440,57	-	-
SP	CAMPINAS	3509502	19.706,42	19.706,42	-	-
RS	QUEVEDOS	4315321	19.827,26	19.827,26	-	-
RJ	NITEROI	3303302	19.902,24	19.902,24	-	-
RS	TRES ARROIOS	4321634	19.942,63	19.942,63	-	-
MG	NOVA LIMA	3144805	20.042,42	20.042,42	-	-
RS	UBIRETAMA	4322343	20.129,25	20.129,25	-	-
RS	XANGRI-LA	4323804	20.254,04	20.254,04	-	-
SP	PAULINIA	3536505	20.740,02	20.740,02	-	-
GO	CACHOEIRA DE GOIAS	5204201	20.883,02	20.883,02	-	-
SP	FLORA RICA	3515806	21.142,77	21.142,77	-	-
MG	RIO DOCE	3155009	21.771,04	21.771,04	-	-
MT	ARAGUAINHA	5101209	21.916,49	21.916,49	-	-
RS	BARRA DO RIO AZUL	4301925	21.959,72	21.959,72	-	-
SP	SANTOS	3548500	22.054,06	22.054,06	-	-
RS	GUABIJU	4309258	22.636,43	22.636,43	-	-
MG	ALVORADA DE MINAS	3102407	22.722,70	22.722,70	-	-
MG	SERRA DA SAUDADE	3166600	23.077,44	23.077,44	-	-
MG	GRUPIARA	3127909	23.720,64	23.720,64	-	-
RS	MULITERNO	4312625	24.958,78	24.958,78	-	-
RJ	ARRAIAL DO CABO	3300258	26.171,68	26.171,68	-	-
MG	QUELUZITO	3153806	27.465,61	27.465,61	-	-
MG	DOURADOQUARA	3123502	27.699,36	27.699,36	-	-
GO	ALOANDIA	5200506	28.455,91	28.455,91	-	-
RS	UNIAO DA SERRA	4322350	29.282,53	29.282,53	-	-
RJ	MARICA	3302700	33.489,21	33.489,21	-	-
RJ	SAQUAREMA	3305505	64.171,21	64.171,21	-	-
MG	VARGINHA	3170701	76.855,41	76.855,41	-	-

DOCUMENTO ASSINADO DIGITALMENTE - PROTOCOLO:49930/2024 - 10/10/2024 - 13:22 - U4DN-10UM-K904-5337





ANEXO IV

Cronograma de Desemboço da Complementação da União-VAAT ao Fundeb no Ano de 2024 (art. 16 da Lei nº 14.113/2020)																
UF	Ente Federado	Código IBGE	Janeiro	Fevereiro	Março	Abril	Maio	Junho	Julho	Agosto	Setembro	Outubro	Novembro	Dezembro	Janeiro/2025	Total
AC	ACRELANDIA	1200013	89.018,93	97.920,83	106.606,00	115.489,83	126.295,48	135.255,35	135.255,35	145.842,21	171.939,94	171.939,94	171.939,94	171.939,94	305.162,72	1.944.606,46
AC	ASSIS BRASIL	1200054	74.022,77	81.425,05	88.687,12	96.077,71	104.825,73	112.262,45	112.262,45	120.682,16	137.918,08	137.918,08	137.918,08	137.918,08	244.780,01	1.586.697,77
AC	BRASILEIA	1200104	142.447,94	156.692,74	170.600,30	184.816,98	202.051,45	216.385,72	216.385,72	233.235,08	273.929,15	273.929,15	273.929,15	273.929,15	486.175,40	3.104.507,93
AC	BUJARI	1200138	38.062,15	41.868,37	45.507,52	49.299,81	54.361,28	58.217,87	58.217,87	63.457,96	82.919,31	82.919,31	82.919,31	82.919,31	147.166,99	887.837,06
AC	CAPIXABA	1200179	1.866,67	2.053,34	2.033,82	2.203,31	3.625,88	3.883,12	3.883,12	6.038,80	29.089,88	29.089,88	29.089,88	29.089,88	51.629,39	193.576,97
AC	CRUZEIRO DO SUL	1200203	691.134,58	760.248,04	828.079,70	897.086,33	978.603,01	1.048.028,72	1.048.028,72	1.126.380,27	1.284.266,95	1.284.266,95	1.284.266,95	1.284.266,95	2.279.344,62	14.794.001,79
AC	EPITACIOLANDIA	1200252	138.589,78	152.448,75	166.048,07	179.885,40	196.247,15	210.169,65	210.169,65	225.906,32	257.860,21	257.860,21	257.860,21	257.860,21	457.655,88	2.968.561,49
AC	JORDAO	1200328	388.146,22	426.960,84	465.450,47	504.238,00	547.676,29	586.530,47	586.530,47	626.746,58	671.348,13	671.348,13	671.348,13	671.348,13	1.191.523,11	8.009.194,97
AC	MANCIO LIMA	1200336	228.595,62	251.455,18	273.974,87	296.806,11	323.269,39	346.203,31	346.203,31	371.312,11	414.150,20	414.150,20	414.150,20	414.150,20	735.042,65	4.829.463,35
AC	MANOEL URBANO	1200344	125.988,16	138.586,98	150.950,34	163.529,54	178.399,99	191.056,34	191.056,34	205.356,38	234.337,78	234.337,78	234.337,78	234.337,78	415.907,80	2.698.182,99
AC	MARECHAL THAUMATURGO	1200351	254.067,13	279.473,85	304.355,09	329.718,01	360.006,15	385.546,31	385.546,31	414.869,46	478.966,66	478.966,66	478.966,66	478.966,66	850.080,31	5.479.529,26
AC	PLACIDO DE CASTRO	1200385	77.196,92	84.916,61	92.414,11	100.115,28	109.689,08	117.470,83	117.470,83	126.880,21	153.434,96	153.434,96	153.434,96	153.434,96	272.319,73	1.712.313,44
AC	PORTO ACRE	1200807	32.889,60	36.178,56	39.215,23	42.483,17	47.496,98	50.866,59	50.866,59	56.429,60	85.291,84	85.291,84	85.291,84	85.291,84	151.377,80	848.971,48
AC	PORTO WALTER	1200393	127.529,86	140.282,84	152.684,68	165.408,40	181.129,95	193.979,98	193.979,98	209.536,86	251.463,42	251.463,42	251.463,42	251.463,42	446.302,73	2.816.688,96
AC	RODRIGUES ALVES	1200427	541.451,35	595.596,48	649.262,55	703.367,75	764.115,25	818.324,41	818.324,41	874.671,16	939.758,44	939.758,44	939.758,44	939.758,44	1.667.903,50	11.192.050,62
AC	SANTA ROSA DO PURUS	1200435	37.860,48	41.646,53	45.207,19	48.974,45	54.360,33	58.216,86	58.216,86	63.997,05	89.964,05	89.964,05	89.964,05	89.964,05	159.670,16	928.006,11
AC	SENA MADUREIRA	1200500	349.512,24	384.463,47	418.847,57	453.751,53	494.494,18	529.575,42	529.575,42	568.420,76	639.215,06	639.215,06	639.215,06	639.215,06	1.134.492,63	7.419.993,46
AC	SENADOR GUIOMARD	1200450	23.950,57	26.345,62	28.504,53	30.879,91	34.841,98	37.313,80	37.313,80	41.867,63	68.736,67	68.736,67	68.736,67	68.736,67	121.995,38	657.959,90
AC	TARAUACA	1200609	485.002,08	533.502,29	581.263,22	629.701,81	685.955,63	734.619,86	734.619,86	788.066,40	880.981,76	880.981,76	880.981,76	880.981,76	1.563.585,39	10.260.243,58
AC	XAPURI	1200708	94.997,40	104.497,14	113.836,88	123.329,29	134.431,88	143.968,98	143.968,98	154.583,32	174.479,00	174.479,00	174.479,00	174.479,00	309.669,12	2.021.192,99
AL	AGUA BRANCA	2700102	763.228,94	839.551,84	915.313,95	991.590,10	1.076.540,51	1.152.914,27	1.152.914,27	1.231.242,46	1.310.210,04	1.310.210,04	1.310.210,04	1.310.210,04	2.325.388,96	15.689.525,46
AL	ANADIA	2700201	300.251,33	330.276,46	359.987,52	389.986,47	423.960,01	454.037,30	454.037,30	485.747,61	527.244,29	527.244,29	527.244,29	527.244,29	935.764,51	6.243.025,67
AL	ARAPIRACA	2700300	1.832.666,91	2.015.933,61	2.196.134,08	2.379.145,21	2.593.328,00	2.777.308,27	2.777.308,27	2.981.881,02	3.363.416,50	3.363.416,50	3.363.416,50	3.363.416,50	5.969.464,07	38.976.835,44
AL	ATALAIA	2700409	708.100,54	778.910,60	848.788,55	919.520,92	1.000.777,91	1.071.776,79	1.071.776,79	1.148.396,50	1.267.620,28	1.267.620,28	1.267.620,28	1.267.620,28	2.249.799,76	14.868.329,48
AL	BARRA DE SANTO ANTONIO	2700508	313.441,23	344.785,35	375.766,61	407.080,49	442.754,00	474.164,61	474.164,61	507.603,50	554.828,15	554.828,15	554.828,15	554.828,15	984.720,92	6.543.793,92
AL	BATALHA	2700706	489.047,86	537.952,65	586.392,40	635.258,42	690.318,37	739.292,10	739.292,10	790.495,50	852.892,18	852.892,18	852.892,18	852.892,18	1.513.731,42	10.133.349,54
AL	BELEM	2700805	230.996,39	254.096,03	277.005,04	300.088,79	325.923,56	349.045,78	349.045,78	372.952,74	399.185,03	399.185,03	399.185,03	399.185,03	708.482,22	4.764.376,45
AL	BELO MONTE	2700904	335.585,29	369.143,82	402.494,11	436.035,27	473.159,93	506.727,64	506.727,64	540.800,35	571.244,49	571.244,49	571.244,49	571.244,49	1.013.856,99	6.869.509,00
AL	BOCA DA MATA	2701001	210.060,02	231.066,02	252.072,02	273.078,02	294.084,02	315.090,02	315.090,02	336.096,02	367.102,02	367.102,02	367.102,02	367.102,02	634.208,02	4.193.506,02
AL	BRANQUINHA	2701100	667.265,84	733.992,43	800.340,09	867.035,08	940.644,01	1.007.376,77	1.007.376,77	1.074.788,76	1.131.401,19	1.131.401,19	1.131.401,19	1.131.401,19	2.008.035,19	13.632.459,70
AL	CACIMBINHAS	2701209	406.768,75	447.445,63	487.776,82	528.424,88	573.977,49	614.697,58	614.697,58	656.892,07	704.202,53	704.202,53	704.202,53	704.202,53	1.249.833,78	8.397.324,70
AL	CAJUPE	2701308	393.876,58	433.264,24	472.199,50	511.549,45	556.356,26	595.826,22	595.826,22	637.811,84	696.755,32	696.755,32	696.755,32	696.755,32	1.236.616,33	8.220.347,92
AL	CAMPESTRE	2701357	308.839,56	339.723,52	370.427,77	401.296,74	435.391,80	466.280,10	466.280,10	502.527,77	524.208,22	524.208,22	524.208,22	524.208,22	930.375,99	6.312.971,23
AL	CAMPO ALEGRE	2701407	1.172.559,26	1.289.815,18	1.405.993,16	1.523.159,24	1.641.325,32	1.759.491,40	1.759.491,40	1.877.657,48	2.095.823,56	2.095.823,56	2.095.823,56	2.095.823,56	3.814.039,68	24.268.031,06
AL	CAMPO GRANDE	2701506	615.809,14	677.390,05	738.689,28	800.246,71	867.775,82	929.339,05	929.339,05	990.900,29	1.035.556,51	1.035.556,51	1.035.556,51	1.035.556,51	1.837.927,98	12.529.643,41
AL	CANAPI	2701605	656.299,71	721.929,68	786.906,98	852.482,55	926.542,33	992.274,67	992.274,67	1.061.263,60	1.148.191,08	1.148.191,08	1.148.191,08	1.148.191,08	2.037.834,27	13.620.572,78
AL	CAPELA	2701704	461.924,97	508.117,47	553.895,81	600.053,79	651.911,27	698.160,26	698.160,26	746.283,60	802.419,46	802.419,46	802.419,46	802.419,46	1.424.151,33	9.552.336,30
AL	CARNEIROS	2701803	315.858,87	347.444,75	378.758,69	410.321,91	445.714,74	477.335,39	477.335,39	509.956,02	547.263,58	547.263,58	547.263,58	547.263,58	971.295,16	6.523.252,72
AL	CHA PRETA	2701902	125.697,38	138.267,12	150.688,24	163.245,60	177.569,88	190.167,34	190.167,34	203.606,80	222.890,26	222.890,26	222.890,26	222.890,26	395.590,49	2.626.561,23
AL	COITE DO NOIA	2702009	338.362,76	372.199,03	405.772,82	439.587,22	477.330,63	511.194,23	511.194,23	546.052,57	582.609,79	582.609,79	582.609,79	582.609,79	1.034.028,40	6.966.161,05
AL	COLONIA LEOPOLDINA	2702108	411.241,82	452.366,00	493.097,37	534.188,81	580.499,34	621.682,11	621.682,11	664.756,12	717.422,43	717.422,43	717.422,43	717.422,43	1.273.296,77	8.522.500,17
AL	CORURIBE	2702306	971.322,15	1.068.454,36	1.164.247,37	1.261.267,96	1.373.090,12	1.470.502,21	1.470.502,21	1.576.185,05	1.746.493,56	1.746.493,56	1.746.493,56	1.746.493,56	3.099.714,39	20.411.260,06
AL	CRAIBAS	2702355	955.430,86	1.050.973,94	1.145.822,40	1.241.307,59	1.347.607,11	1.443.211,34	1.443.211,34	1.541.194,02	1.639.225,12	1.639.225,12	1.639.225,12	1.639.225,12	2.909.332,07	19.634.991,15
AL	DELMIRO GOUVEIA	2702405	824.995,14	907.494,65	989.048,88	1.071.469,61	1.165.306,23	1.247.977,35	1.247.977,35	1.335.896,48	1.459.101,19	1.459.101,19	1.459.101,19	1.459.101,19	2.589.644,19	17.216.214,64
AL	DOIS RIACHOS	2702504	484.856,06	533.341,66	581.470,52	629.926,39	683.895,74	732.413,83	732.413,83	782.178						



Table with 17 columns and multiple rows listing municipalities and their corresponding numerical values.

Table with 17 columns and multiple rows listing municipalities and their corresponding numerical values.

DOCUMENTO ASSINADO DIGITALMENTE - PROTOCOLO:49930/2024 - 10/10/2024 - 13:22 - U4DN-10UM-K904-5337





AP	MAZAGAO	1600402	676.234,19	743.857,60	810.934,12	878.511,95	954.076,31	1.021.762,01	1.021.762,01	1.091.642,04	1.167.193,57	1.167.193,57	1.167.193,57	1.167.193,57	2.071.560,25	13.939.114,76
BA	ABAIRA	2900108	1.240,65	1.364,71	1.395,97	1.512,31	2.195,43	2.351,18	2.351,18	3.359,73	13.743,50	13.743,50	13.743,50	13.743,50	24.392,29	95.137,45
BA	ABARE	2900207	425.846,86	468.431,54	510.634,24	553.187,08	600.995,38	643.632,21	643.632,21	687.998,40	739.770,47	739.770,47	739.770,47	739.770,47	1.312.960,53	8.806.400,33
BA	ACAJUTIBA	2900306	819.631,48	901.594,63	983.168,39	1.065.099,07	1.155.064,99	1.237.009,56	1.237.009,56	1.319.085,28	1.380.136,68	1.380.136,68	1.380.136,68	1.380.136,68	2.449.496,29	16.687.705,97
BA	ADUSTINA	2900355	471.363,10	518.499,41	565.345,12	612.457,20	664.591,24	711.739,79	711.739,79	759.580,12	802.130,08	802.130,08	802.130,08	802.130,08	1.423.637,70	9.647.473,79
BA	AGUA FRIA	2900405	151.936,82	167.130,51	182.027,62	197.196,58	215.204,66	230.472,07	230.472,07	247.838,44	284.198,10	284.198,10	284.198,10	284.198,10	504.400,93	3.263.472,10
BA	AIQUARA	2900603	80.046,97	88.051,67	95.941,71	103.936,85	113.177,62	121.206,86	121.206,86	129.957,40	144.471,86	144.471,86	144.471,86	144.471,86	256.411,80	1.687.825,18
BA	ALCOBACA	2900801	272.251,65	299.476,81	326.198,77	353.381,99	385.482,83	412.830,41	412.830,41	443.678,16	505.681,00	505.681,00	505.681,00	505.681,00	897.493,49	5.826.348,52
BA	ALMADINA	2900900	57.100,24	62.810,27	68.424,20	74.126,21	80.802,80	86.535,25	86.535,25	92.914,47	104.864,24	104.864,24	104.864,24	104.864,24	186.115,34	1.214.820,99
BA	AMARGOSA	2901007	384.787,84	423.266,62	461.182,35	499.614,20	544.105,36	582.706,20	582.706,20	624.884,30	695.982,77	695.982,77	695.982,77	695.982,77	1.235.245,19	8.122.429,34
BA	AMELIA RODRIGUES	2901106	137.732,51	151.505,76	164.897,61	178.639,08	195.631,16	209.509,96	209.509,96	226.332,07	271.853,24	271.853,24	271.853,24	271.853,24	482.491,00	3.043.662,07
BA	AMERICA DOURADA	2901155	371.132,35	408.245,58	444.984,62	482.066,67	523.977,21	561.150,09	561.150,09	600.211,82	649.939,13	649.939,13	649.939,13	649.939,13	1.153.525,96	7.706.200,91
BA	ANAGE	2901205	259.210,74	285.131,83	310.704,57	336.596,61	366.384,20	392.376,85	392.376,85	420.492,94	464.931,65	464.931,65	464.931,65	464.931,65	825.170,68	5.448.171,87
BA	ANDARAÍ	2901304	255.330,28	280.863,32	306.126,90	331.637,47	360.542,16	386.120,35	386.120,35	413.109,05	448.660,45	448.660,45	448.660,45	448.660,45	796.292,21	5.310.783,89
BA	ANDORINHA	2901353	567.187,21	623.905,92	680.210,74	736.894,96	800.008,33	856.763,88	856.763,88	914.945,64	973.313,42	973.313,42	973.313,42	973.313,42	1.727.457,60	11.657.391,84
BA	ANGICAL	2901403	155.671,99	171.239,19	186.544,78	202.090,18	220.290,33	235.918,54	235.918,54	253.306,61	285.844,19	285.844,19	285.844,19	285.844,19	507.322,46	3.311.679,38
BA	ANGUERA	2901502	710.693,04	781.762,34	852.549,83	923.595,63	1.001.272,96	1.072.306,97	1.072.306,97	1.142.938,57	1.189.645,76	1.189.645,76	1.189.645,76	1.189.645,76	2.111.408,90	14.427.418,25
BA	ANTAS	2901601	732.861,72	806.147,89	879.021,01	952.272,43	1.033.099,36	1.106.391,25	1.106.391,25	1.180.400,35	1.242.230,64	1.242.230,64	1.242.230,64	1.242.230,64	2.204.737,68	14.970.245,81
BA	ANTONIO CARDOSO	2901700	136.120,38	149.732,41	163.112,71	176.705,44	192.637,50	206.303,91	206.303,91	221.536,85	250.322,05	250.322,05	250.322,05	250.322,05	444.277,00	2.898.018,30
BA	ANTONIO GONCALVES	2901809	363.977,30	400.375,03	436.548,99	472.928,06	513.181,23	549.588,20	549.588,20	586.523,57	619.310,15	619.310,15	619.310,15	619.310,15	1.099.165,00	7.449.116,18
BA	APORA	2901908	156.842,45	172.526,69	187.906,08	203.564,92	222.146,79	237.906,70	237.906,70	255.821,43	293.211,32	293.211,32	293.211,32	293.211,32	520.397,82	3.367.864,86
BA	ARACAS	2902054	42.280,69	46.508,75	50.476,41	54.682,78	60.749,07	65.058,84	65.058,84	71.597,31	101.567,09	101.567,09	101.567,09	101.567,09	180.263,50	1.042.944,55
BA	ARACATU	2902055	228.496,39	251.346,03	273.948,64	296.777,69	322.679,64	345.571,73	345.571,73	369.780,64	402.254,22	402.254,22	402.254,22	402.254,22	713.929,46	4.757.118,83
BA	ARACI	2902104	3.209.257,19	3.530.182,91	3.849.666,26	4.170.471,71	4.522.244,22	4.843.068,92	4.843.068,92	5.163.646,42	5.393.510,55	5.393.510,55	5.393.510,55	5.393.510,55	9.572.518,74	65.278.167,49
BA	ARAMARI	2902203	651.856,27	717.041,89	781.959,53	847.122,81	918.425,80	983.582,32	983.582,32	1.048.457,68	1.092.359,41	1.092.359,41	1.092.359,41	1.092.359,41	1.938.742,99	13.240.209,25
BA	ARATACA	2902252	125.731,16	138.304,28	150.703,86	163.262,51	177.738,23	190.347,64	190.347,64	204.029,34	226.095,14	226.095,14	226.095,14	226.095,14	401.278,53	2.646.123,75
BA	ARATUIPE	2902302	86.935,58	95.629,13	104.157,37	112.837,15	123.115,12	131.849,36	131.849,36	141.744,16	162.060,53	162.060,53	162.060,53	162.060,53	287.628,57	1.863.987,92
BA	AURELINO LEAL	2902401	260.439,21	286.483,14	312.226,61	338.245,49	363.880,46	393.979,26	393.979,26	421.753,63	460.875,14	460.875,14	460.875,14	460.875,14	817.971,09	5.436.458,71
BA	BAIANOPOLIS	2902500	39.164,42	43.080,86	46.753,77	50.649,92	56.282,87	60.275,78	60.275,78	66.354,61	94.374,65	94.374,65	94.374,65	94.374,65	167.498,20	967.834,81
BA	BAIXA GRANDE	2902609	213.155,46	234.471,00	255.454,97	276.742,88	301.505,68	322.895,60	322.895,60	346.449,03	388.029,52	388.029,52	388.029,52	388.029,52	688.683,21	4.514.371,51
BA	BANZAE	2902658	559.631,15	615.594,27	671.233,47	727.169,58	788.941,15	844.911,55	844.911,55	901.508,17	949.671,37	949.671,37	949.671,37	949.671,37	1.685.497,19	11.438.083,56
BA	BARRA	2902708	934.990,57	1.028.489,63	1.120.887,93	1.214.295,23	1.320.817,58	1.414.521,26	1.414.521,26	1.514.444,83	1.657.361,92	1.657.361,92	1.657.361,92	1.657.361,92	2.941.521,62	19.533.937,59
BA	BARRA DA ESTIVA	2902807	342.463,06	376.709,37	410.558,23	444.771,41	483.753,76	518.073,03	518.073,03	554.617,41	606.323,41	606.323,41	606.323,41	606.323,41	1.076.115,82	7.150.428,76
BA	BARRA DO CHOCA	2902906	636.593,83	700.253,21	763.174,22	826.772,06	899.232,72	963.027,61	963.027,61	1.030.954,93	1.127.024,60	1.127.024,60	1.127.024,60	1.127.024,60	2.000.267,52	13.291.402,11
BA	BARRA DO MENDES	2903003	195.831,33	215.414,46	234.755,78	254.318,76	276.696,37	296.326,23	296.326,23	317.362,93	348.553,01	348.553,01	348.553,01	348.553,01	618.619,42	4.099.863,55
BA	BARRA DO ROCHA	2903102	296.218,20	325.840,02	355.261,80	384.866,95	417.732,77	447.368,28	447.368,28	477.599,52	506.282,66	506.282,66	506.282,66	506.282,66	898.561,32	6.075.947,78
BA	BARREIRAS	2903201	1.010.260,46	1.111.286,51	1.209.893,75	1.310.718,21	1.433.107,91	1.534.777,88	1.534.777,88	1.654.535,34	1.946.163,91	1.946.163,91	1.946.163,91	1.946.163,91	3.454.093,61	22.038.107,19
BA	BARRO ALTO	2903235	343.644,70	378.009,17	412.106,71	446.448,92	484.783,60	519.175,94	519.175,94	554.581,78	591.748,75	591.748,75	591.748,75	591.748,75	1.050.248,39	7.075.170,15
BA	BARRO PRETO	2903300	215.271,94	236.799,14	258.114,17	279.623,68	303.904,54	325.464,65	325.464,65	348.075,20	376.373,90	376.373,90	376.373,90	376.373,90	667.996,53	4.466.210,10
BA	BARROCAS	2903276	471.139,50	518.253,45	565.003,65	612.087,28	664.631,25	711.782,64	711.782,64	760.303,05	811.011,57	811.011,57	811.011,57	811.011,57	1.439.400,81	9.698.430,55
BA	BELO CAMPO	2903508	280.661,52	308.727,67	336.462,90	364.501,47	396.479,83	424.607,58	424.607,58	454.606,96	497.562,42	497.562,42	497.562,42	497.562,42	883.084,48	5.863.989,67
BA	BIRITINGA	2903607	1.073.874,96	1.181.262,45	1.288.127,35	1.395.471,27	1.513.417,66	1.620.785,09	1.620.785,09	1.728.439,26	1.809.815,44	1.809.815,44	1.809.815,44	1.809.815,44	3.212.099,42	21.873.524,31
BA	BOA NOVA	2903706	179.930,81	197.923,89	215.645,91	233.616,40	254.466,98	272.519,81	272.519,81	292.317,19	326.430,09	326.430,09	326.430,09	326.430,09	579.355,20	3.804.016,36
BA	BOA VISTA DO TUPIM	2903805	322.489,34	354.738,27	386.628,42	418.847,45	455.464,42	487.776,75	487.776,75	522.041,33	569.004,74	569.004,74	569.004,74	569.004,74	1.009.881,83	6.721.663,52
BA	BOM JESUS DA LAPA	2903904	702.330,37	772.563,41	841.434,13	911.553,62	994.745,24	1.065.316,14	1.065.316,14	1.145.509,98	1.312.623,38	1.312.623,38	1.312.623,38	1.312.623,38	2.329.672,21	15.078.934,76
BA	BOM JESUS DA SERRA	2903953	88.699,84	97.569,83	106.265,10	115.120,52	124.642,90	134.556,47	134.556,							



BA	CRAVOLANDIA	2909505	80.723,94	88.796,34	96.769,80	104.833,94	114.053,87	122.145,27	122.145,27	130.809,75	143.584,15	143.584,15	143.584,15	143.584,15	254.836,30	1.689.451,08
BA	CRISOPOLIS	2909604	1.713.206,13	1.884.526,74	2.055.205,03	2.226.472,08	2.413.502,53	2.584.725,32	2.584.725,32	2.754.635,83	2.863.097,65	2.863.097,65	2.863.097,65	2.863.097,65	5.081.487,37	34.750.876,95
BA	CRISTOPOLIS	2909703	177.431,83	195.175,01	212.679,70	230.403,01	250.793,22	268.585,41	268.585,41	287.831,71	318.257,27	318.257,27	318.257,27	318.257,27	564.849,88	3.729.364,26
BA	CRUZ DAS ALMAS	2909802	163.475,48	179.823,03	195.446,30	211.733,48	233.512,36	250.078,59	250.078,59	272.649,33	356.989,07	356.989,07	356.989,07	356.989,07	633.591,93	3.818.345,37
BA	CURACA	2909901	721.231,29	793.354,42	864.736,09	936.797,42	1.018.327,96	1.090.571,91	1.090.571,91	1.166.618,49	1.264.848,21	1.264.848,21	1.264.848,21	1.264.848,21	2.244.879,84	14.986.482,17
BA	DARIO MEIRA	2910008	403.871,57	444.258,73	484.294,80	524.652,69	569.927,53	610.360,29	610.360,29	652.329,72	700.181,39	700.181,39	700.181,39	700.181,39	1.242.696,97	8.343.478,15
BA	DIAS DAVILA	2910057	495.600,56	545.160,61	593.550,42	643.012,94	702.956,42	752.826,75	752.826,75	811.419,17	952.659,57	952.659,57	952.659,57	952.659,57	1.690.800,71	10.798.792,61
BA	DOM BASILIO	2910107	163.620,60	179.982,66	196.132,29	212.476,65	231.235,17	247.639,85	247.639,85	265.316,03	292.535,52	292.535,52	292.535,52	292.535,52	519.198,37	3.433.383,55
BA	DOM MACEDO COSTA	2910206	6.217,48	6.839,23	7.382,95	7.998,19	8.125,96	9.773,39	9.773,39	11.115,98	19.958,16	19.958,16	19.958,16	19.958,16	35.422,22	183.481,43
BA	ELISIO MEDRADO	2910305	203.660,75	224.026,83	244.212,35	264.563,38	287.414,98	307.805,27	307.805,27	329.002,88	353.524,63	353.524,63	353.524,63	353.524,63	627.443,16	4.210.033,39
BA	ENCRUZILHADA	2910404	156.326,44	171.959,08	187.219,48	202.821,10	221.747,46	237.479,04	237.479,04	255.990,64	300.889,75	300.889,75	300.889,75	300.889,75	534.025,63	3.408.606,91
BA	ENTRE RIOS	2910503	183.370,83	201.707,92	219.388,81	237.671,20	261.174,00	279.702,64	279.702,64	303.522,13	380.690,75	380.690,75	380.690,75	380.690,75	675.658,19	4.164.661,36
BA	ERICO CARDOSO	2900504	248.179,07	272.996,99	297.601,97	322.402,13	350.206,78	375.051,74	375.051,74	400.814,89	429.904,69	429.904,69	429.904,69	429.904,69	763.004,08	5.124.928,15
BA	ESPLANADA	2910602	316.537,15	348.190,86	379.250,61	410.854,82	448.230,11	480.029,21	480.029,21	515.980,12	589.061,92	589.061,92	589.061,92	589.061,92	1.045.479,77	6.780.829,54
BA	EULCIDES DA CUNHA	2910701	2.639.997,00	2.903.996,70	3.166.624,51	3.430.509,83	3.720.984,13	3.984.964,48	3.984.964,48	4.250.455,31	4.460.233,12	4.460.233,12	4.460.233,12	4.460.233,12	7.916.117,82	53.839.546,74
BA	EUNAPOLIS	2910727	-	-	-	-	-	-	-	3.509,30	187.321,26	187.321,26	187.321,26	187.321,26	332.461,82	1.085.256,16
BA	FATIMA	2910750	893.618,41	982.980,25	1.071.887,05	1.161.210,95	1.259.478,92	1.348.831,00	1.348.831,00	1.438.608,13	1.508.575,39	1.508.575,39	1.508.575,39	1.508.575,39	2.677.452,08	18.217.199,35
BA	FEIRA DA MATA	2910776	89.863,09	98.849,40	107.735,57	116.713,54	126.917,98	135.922,01	135.922,01	145.471,55	158.576,22	158.576,22	158.576,22	158.576,22	281.444,51	1.873.144,54
BA	FEIRA DE SANTANA	2910800	2.157.305,88	2.373.036,47	2.583.445,45	2.798.732,53	3.061.011,23	3.278.170,67	3.278.170,67	3.535.401,02	4.175.609,37	4.175.609,37	4.175.609,37	4.175.609,37	7.410.961,46	47.178.672,86
BA	FILADELFIA	2910859	543.163,12	597.479,44	651.364,91	705.645,31	766.289,84	820.653,27	820.653,27	876.701,15	936.442,98	936.442,98	936.442,98	936.442,98	1.662.019,14	11.189.741,37
BA	FIRMINO ALVES	2910909	62.621,67	68.883,84	75.051,16	81.305,42	88.565,10	94.848,24	94.848,24	101.743,22	113.672,20	113.672,20	113.672,20	113.672,20	201.747,88	1.324.303,57
BA	FLORESTA AZUL	2911006	2.899,26	3.189,19	3.336,55	3.614,59	4.770,26	5.108,68	5.108,68	6.752,96	22.726,05	22.726,05	22.726,05	22.726,05	40.334,74	166.019,11
BA	GANDU	2911204	1.488.618,46	1.637.480,30	1.785.664,65	1.934.470,00	2.097.690,30	2.246.508,20	2.246.508,20	2.395.289,56	2.502.855,53	2.502.855,53	2.502.855,53	2.502.855,53	4.442.121,92	30.285.773,71
BA	GAVIAO	2911253	203.919,37	224.311,31	244.577,87	264.959,36	287.511,36	307.908,48	307.908,48	328.601,69	346.971,18	346.971,18	346.971,18	346.971,18	615.811,96	4.173.394,60
BA	GENTIO DO OURO	2911303	60.739,24	66.813,16	72.672,79	78.728,85	86.495,73	92.632,06	92.632,06	100.492,65	125.712,71	125.712,71	125.712,71	125.712,71	223.117,65	1.377.175,03
BA	GLORIA	2911402	251.718,46	276.890,32	301.771,03	326.918,61	355.565,69	380.790,83	380.790,83	407.642,33	445.537,11	445.537,11	445.537,11	445.537,11	790.748,83	5.254.985,37
BA	GONGOGI	2911501	92.662,26	101.928,49	111.037,71	120.290,85	131.131,93	140.434,91	140.434,91	150.797,31	170.308,27	170.308,27	170.308,27	170.308,27	302.266,83	1.972.218,28
BA	GOVERNADOR MANGABEIRA	2911600	346.866,19	381.552,81	415.830,37	450.482,89	490.005,11	524.767,88	524.767,88	561.844,64	614.943,05	614.943,05	614.943,05	614.943,05	1.091.414,17	7.247.304,14
BA	GUAJERU	2911659	163.646,35	180.010,98	196.242,44	212.595,97	230.887,24	247.267,23	247.267,23	264.185,97	282.562,32	282.562,32	282.562,32	282.562,32	501.497,73	3.373.850,42
BA	GUANAMBI	2911709	850.100,34	935.110,38	1.018.867,07	1.103.772,64	1.202.121,31	1.287.404,24	1.287.404,24	1.380.677,10	1.538.800,55	1.538.800,55	1.538.800,55	1.538.800,55	2.731.096,37	17.951.755,89
BA	GUARATINGA	2911808	32.759,19	36.035,11	39.011,80	42.262,78	47.541,04	50.913,78	50.913,78	56.914,45	91.012,32	91.012,32	91.012,32	91.012,32	161.530,68	881.931,89
BA	HELIOPOLIS	2911857	418.221,36	460.043,50	501.587,45	543.386,40	589.763,49	631.603,49	631.603,49	674.245,38	714.268,94	714.268,94	714.268,94	714.268,94	1.267.699,86	8.575.230,18
BA	IACU	2911907	878.887,03	966.775,73	1.054.035,92	1.141.872,23	1.239.593,61	1.327.534,96	1.327.534,96	1.417.567,55	1.506.578,15	1.506.578,15	1.506.578,15	1.506.578,15	2.673.907,34	18.054.021,93
BA	IBIASSUCE	2912004	142.753,83	157.029,22	171.153,30	185.416,07	201.580,42	215.881,28	215.881,28	230.976,81	250.926,53	250.926,53	250.926,53	250.926,53	445.349,87	2.969.728,20
BA	IBICARAI	2912103	347.299,15	382.029,06	416.451,88	451.156,20	490.119,89	524.890,80	524.890,80	561.031,05	602.758,27	602.758,27	602.758,27	602.758,27	1.069.788,32	7.178.690,23
BA	IBICOARA	2912202	560.155,34	616.170,88	671.735,98	727.713,96	790.291,98	846.358,21	846.358,21	904.218,16	966.511,80	966.511,80	966.511,80	966.511,80	1.715.385,96	11.544.435,88
BA	IBICUI	2912301	393.521,19	432.873,31	471.959,11	511.289,03	554.954,15	594.324,65	594.324,65	634.491,88	672.660,97	672.660,97	672.660,97	672.660,97	1.193.853,15	8.072.235,00
BA	IBIPEBA	2912400	68.844,29	75.728,72	82.369,21	89.233,31	98.042,80	104.998,31	104.998,31	113.917,85	142.619,96	142.619,96	142.619,96	142.619,96	253.125,02	1.561.737,66
BA	IBIPITANGA	2912509	1.298.598,77	1.428.458,65	1.557.884,06	1.687.707,70	1.829.164,65	1.958.932,35	1.958.932,35	2.087.220,74	2.163.584,49	2.163.584,49	2.163.584,49	2.163.584,49	3.839.976,38	26.301.213,61
BA	IBIQUERA	2912608	8.597,24	9.456,96	10.241,18	11.094,61	12.461,92	13.346,02	13.346,02	14.891,87	23.503,54	23.503,54	23.503,54	23.503,54	41.714,59	229.164,57
BA	IBIRAPITANGA	2912707	177.480,34	195.228,37	212.471,40	230.177,35	252.153,46	270.042,16	270.042,16	291.848,80	352.018,29	352.018,29	352.018,29	352.018,29	624.769,68	3.932.286,88
BA	IBIRAPUA	2912806	86.362,06	94.998,27	103.453,07	112.074,16	122.386,20	131.068,73	131.068,73	141.062,95	163.162,06	163.162,06	163.162,06	163.162,06	289.583,59	1.864.706,00
BA	IBIRATAIA	2912905	293.716,08	323.087,68	352.102,00	381.443,83	414.974,75	444.414,60	444.414,60	475.914,68	522.093,91	522.093,91	522.093,91	522.093,91	926.623,49	6.145.067,35
BA	IBITIARA	2913002	196.720,82	216.392,91	235.833,45	255.486,24	277.898,03	297.613,14	297.613,14	318.636,32	348.698,74	348.698,74	348.698,74	348.698,74	618.878,08	4.109.867,09
BA	IBITITA	2913101	399.885,20	439.873,72	479.551,52	519.514,14	564.123,20	604.144,18	604.144,18	645.345,43	688.605,88	688.605,88	688.605,88	688.605,88	1.222.152,53	8.233.157,62
BA	IBOTIRAMA	2913200	458.654,65	504.520,11	549.860,22	595.681,90	647.849,19	693.810,01	693.810,01	742.686,86	811.163,29	811.163,29	811.163,29	811.163,29	1.439.670,05	9.571.196,16
BA	ICHU	2913309	124.901,26	137.391,39	149.749,64	162.228,77	176.368,68	188.880,93	188.880,93	202.083,86	219.483,13	219.483,13	219.483,13	219.483,13	389.543,43	2.597.961,41
BA	IGAPORA	2913408	73.206,69	80.527,36	87.615,86	94.917,18	104.123,40	111.510,30	111.510,30	120.733,93	148.216,12	148.216,12	148.216,12	148.216,12	263.057,17	1.640.066,67
BA	IGRAPIUNA	2913457	63.093,18	69.402,50	75.434,17	81.720,35	90.114,70	96.507,77	96.507,77	105.200,85	137.541,31	137.541,31	137.541,31	137.541,31	244.111,32	1.472.257,85
BA	IGUAI	2913507	448.823,66	493.706,03	538.169,30	583.016,73	633.502,39	678.445,39	678.445,39	725.						



BA	ITORORO	2917102	119.413,43	131.354,77	143.027,63	154.946,60	169.309,79	181.321,25	181.321,25	195.309,55	227.835,49	227.835,49	227.835,49	227.835,49	404.367,37	2.591.713,60
BA	ITUACU	2917201	226.692,08	249.361,29	271.688,99	294.329,74	320.599,12	343.343,61	343.343,61	368.286,12	411.265,48	411.265,48	411.265,48	411.265,48	729.922,78	4.792.629,26
BA	ITUBERA	2917300	484.061,56	532.467,72	580.431,69	628.800,99	683.192,15	731.660,32	731.660,32	782.168,02	841.907,72	841.907,72	841.907,72	841.907,72	1.494.235,92	10.016.309,57
BA	IUIU	2917334	135.693,10	149.262,41	162.619,06	176.170,65	191.943,79	205.560,99	205.560,99	220.570,02	247.215,53	247.215,53	247.215,53	247.215,53	438.763,50	2.875.006,63
BA	JACARACI	2917409	624.505,41	686.955,95	749.113,23	811.539,32	880.067,10	942.502,31	942.502,31	1.005.005,73	1.051.140,09	1.051.140,09	1.051.140,09	1.051.140,09	1.865.586,04	12.712.337,76
BA	JACOBINA	2917508	592.395,88	651.635,47	709.756,07	768.924,40	838.893,69	898.407,91	898.407,91	965.760,56	1.033.357,46	1.033.357,46	1.033.357,46	1.033.357,46	1.958.286,52	12.695.852,31
BA	JAGUAQUARA	2917607	582.807,08	641.087,79	698.554,05	756.766,88	823.926,42	882.378,80	882.378,80	945.894,56	1.049.298,76	1.049.298,76	1.049.298,76	1.049.298,76	1.862.318,03	12.273.307,45
BA	JAGUARARI	2917706	178.403,23	196.243,55	213.570,28	231.367,80	253.493,51	271.477,28	271.477,28	293.454,42	354.601,38	354.601,38	354.601,38	354.601,38	629.354,18	3.957.247,05
BA	JAGUARIBE	2917805	136.451,06	150.096,17	163.343,19	176.955,12	193.909,13	207.665,76	207.665,76	224.525,39	271.881,10	271.881,10	271.881,10	271.881,10	482.540,48	3.030.676,46
BA	JANDAIRA	2917904	337.688,70	371.457,57	404.948,36	438.694,05	476.457,89	510.259,57	510.259,57	545.203,06	583.486,57	583.486,57	583.486,57	583.486,57	1.035.584,51	6.964.479,56
BA	JEQUIE	2918001	358.777,61	394.655,37	428.581,04	464.296,12	514.244,11	550.726,48	550.726,48	603.738,59	649.295,57	649.295,57	649.295,57	649.295,57	1.471.851,60	8.654.799,68
BA	JEREMOABO	2918100	866.842,38	953.526,61	1.039.429,81	1.126.048,94	1.223.386,83	1.310.178,41	1.310.178,41	1.400.522,35	1.506.295,91	1.506.295,91	1.506.295,91	1.506.295,91	2.673.406,42	17.928.703,80
BA	JIQUIRICA	2918209	545.385,72	599.924,29	654.071,91	708.577,89	769.223,56	823.795,12	823.795,12	879.672,98	935.011,52	935.011,52	935.011,52	935.011,52	1.659.478,57	11.203.971,24
BA	JITAUNA	2918308	603.726,94	664.099,63	724.003,72	784.337,35	851.682,95	912.104,49	912.104,49	974.303,32	1.039.560,16	1.039.560,16	1.039.560,16	1.039.560,16	1.845.033,74	12.429.637,27
BA	JOAO DOURADO	2918357	671.829,61	739.012,57	805.672,13	872.811,46	947.765,38	1.015.003,36	1.015.003,36	1.084.237,04	1.157.071,32	1.157.071,32	1.157.071,32	1.157.071,32	2.053.595,07	13.833.215,26
BA	JUAZEIRO	2918407	3.883.168,61	4.271.485,47	4.656.023,53	5.044.025,41	5.481.727,81	5.870.621,83	5.870.621,83	6.278.018,05	6.783.096,84	6.783.096,84	6.783.096,84	6.783.096,84	12.038.786,45	80.526.866,35
BA	JUCURUCU	2918456	88.128,27	96.941,10	105.589,48	114.388,60	124.788,95	133.641,93	133.641,93	143.642,36	163.886,87	163.886,87	163.886,87	163.886,87	290.869,97	1.887.180,07
BA	JUSSARA	2918506	367.506,79	404.257,46	440.703,86	477.429,17	518.537,34	555.324,29	555.324,29	593.369,08	635.216,60	635.216,60	635.216,60	635.216,60	1.127.396,10	7.580.714,78
BA	JUSSARI	2918555	318.755,43	350.630,97	382.305,41	414.164,18	449.446,65	481.332,05	481.332,05	513.727,74	543.014,55	543.014,55	543.014,55	543.014,55	963.753,92	6.527.506,60
BA	JUSSIAPE	2918605	17.614,78	19.376,26	21.039,98	22.793,31	25.256,97	27.048,79	27.048,79	29.669,90	40.958,08	40.958,08	40.958,08	40.958,08	72.693,31	426.374,41
BA	LAFAIETE COUTINHO	2918704	36.105,21	39.715,73	43.211,97	46.812,97	51.352,07	54.995,18	54.995,18	59.542,04	73.070,55	73.070,55	73.070,55	73.070,55	129.687,19	808.699,74
BA	LAGOA REAL	2918753	38.170,11	41.987,12	45.626,38	49.428,58	54.565,00	58.436,04	58.436,04	63.788,97	84.445,77	84.445,77	84.445,77	84.445,77	149.876,19	898.097,51
BA	LAJE	2918803	357.990,39	393.789,43	429.128,93	464.889,66	505.900,96	541.791,44	541.791,44	580.415,52	639.386,06	639.386,06	639.386,06	639.386,06	1.134.796,15	7.508.038,16
BA	LAJEDO DO TABOCCAL	2919058	221.384,53	243.522,99	265.472,30	287.594,99	312.393,04	334.555,35	334.555,35	357.529,43	383.390,49	383.390,49	383.390,49	383.390,49	680.449,76	4.571.019,70
BA	LAMARAO	2919108	100.309,71	110.340,68	120.202,87	130.219,77	141.948,59	152.018,95	152.018,95	163.225,27	184.215,18	184.215,18	184.215,18	184.215,18	326.949,08	2.134.094,59
BA	LAPAO	2919157	551.453,21	606.598,53	661.181,34	716.279,77	778.591,88	833.828,06	833.828,06	891.931,02	966.545,90	966.545,90	966.545,90	966.545,90	1.715.446,49	11.455.321,96
BA	LENCOIS	2919306	208.679,99	229.547,99	250.195,09	271.044,68	294.672,37	315.577,52	315.577,52	337.641,79	366.774,05	366.774,05	366.774,05	366.774,05	650.958,51	4.340.991,66
BA	LICINIO DE ALMEIDA	2919405	159.922,66	175.914,92	191.710,37	207.686,24	225.956,69	241.986,90	241.986,90	259.159,94	284.557,99	284.557,99	284.557,99	284.557,99	505.039,69	3.347.596,27
BA	LIVRAMENTO DE NOSSA SENHORA	2919504	2.003.660,56	2.204.026,61	2.403.524,59	2.603.818,27	2.823.250,65	3.023.542,48	3.023.542,48	3.223.379,90	3.363.270,90	3.363.270,90	3.363.270,90	3.363.270,90	5.969.205,65	40.731.034,79
BA	LUIS EDUARDO MAGALHAES	2919553	216.940,07	238.634,08	258.354,14	279.883,65	314.792,30	337.124,83	337.124,83	376.789,52	601.741,01	601.741,01	601.741,01	601.741,01	1.067.982,90	5.834.590,36
BA	MACAJUBA	2919603	239.184,14	263.102,56	286.742,05	310.637,22	337.871,39	361.841,23	361.841,23	387.377,60	423.640,76	423.640,76	423.640,76	423.640,76	751.886,73	4.995.047,19
BA	MACARANI	2919702	26.035,84	28.639,43	30.977,65	33.559,12	37.917,43	40.607,44	40.607,44	45.640,64	75.813,79	75.813,79	75.813,79	75.813,79	131.555,95	721.796,10
BA	MACAUBAS	2919801	524.907,92	577.398,71	629.211,91	681.646,23	741.801,97	794.428,15	794.428,15	851.097,43	937.985,47	937.985,47	937.985,47	937.985,47	1.664.756,78	11.011.619,13
BA	MACURURE	2919900	89.225,75	98.148,32	106.902,20	115.810,71	126.353,66	135.317,66	135.317,66	145.463,78	166.206,63	166.206,63	166.206,63	166.206,63	294.987,13	1.912.353,39
BA	MAETINGA	2919959	47.745,83	52.520,41	57.180,91	61.945,99	67.728,85	72.533,78	72.533,78	78.191,37	91.947,73	91.947,73	91.947,73	91.947,73	163.190,86	1.041.362,70
BA	MAIRI	2920106	307.391,70	338.130,87	368.584,93	399.300,33	433.865,73	464.645,77	464.645,77	496.760,86	535.178,79	535.178,79	535.178,79	535.178,79	949.846,83	6.360.887,95
BA	MALHADA	2920205	214.892,43	236.381,67	257.564,35	279.028,04	303.828,22	325.382,91	325.382,91	348.862,45	387.688,19	387.688,19	387.688,19	387.688,19	688.077,37	4.300.153,11
BA	MALHADA DE PEDRAS	2920304	554.079,67	609.487,64	664.634,82	720.021,04	780.824,44	836.219,01	836.219,01	891.679,59	932.677,69	932.677,69	932.677,69	932.677,69	1.655.336,42	11.279.212,40
BA	MANOEL VITORINO	2920403	125.271,83	137.799,01	150.092,35	162.600,05	177.384,35	189.968,65	189.968,65	204.184,80	232.971,39	232.971,39	232.971,39	232.971,39	413.482,70	2.682.637,95
BA	MANSIDAO	2920452	54.907,79	60.398,57	65.694,94	71.169,52	78.194,74	83.742,16	83.742,16	90.854,60	113.729,16	113.729,16	113.729,16	113.729,16	201.849,01	1.245.470,13
BA	MARACAS	2920502	384.522,99	422.975,29	460.939,04	499.350,62	543.371,49	581.920,27	581.920,27	623.358,50	686.135,37	686.135,37	686.135,37	686.135,37	1.217.767,83	8.060.667,78
BA	MARAGOGIPE	2920601	497.791,84	547.571,02	596.680,18	646.403,52	703.614,40	753.531,40	753.531,40	807.536,29	892.997,31	892.997,31	892.997,31	892.997,31	1.584.910,84	10.463.560,13
BA	MARAU	2920700	303.655,89	334.021,48	363.853,11	394.174,20	429.816,02	460.308,76	460.308,76	494.453,11	560.562,56	560.562,56	560.562,56	560.562,56	994.898,48	6.477.740,05
BA	MARCIONILIO SOUZA	2920809	327.856,60	360.642,26	393.184,83	425.950,23	462.455,00	495.263,27	495.263,27	528.931,40	563.098,31	563.098,31	563.098,31	563.098,31	999.398,97	6.741.339,07
BA	MASCOTE	2920908	187.375,36	206.112,90	224.597,64	243.314,11	264.852,53	283.642,15	283.642,15	303.975,96	336.210,47	336.210,47	336.210,47	336.210,47	596.713,64	3.939.068,32
BA	MATINA	2921054	164.217,91	180.639,70	196.850,20	213.254,38	232.070,06	248.533,97	248.533,97	266.256,37	293.362,15	293.362,15	293.362,15	293.362,15	520.665,51	



Table with columns for municipality names and numerical data. Includes entries for BA PRESIDENTE QUADROS, BA PRESIDENTE TANCREDO NEVES, BA QUEIMADAS, BA QUIJINGUE, BA QUIXABEIRA, BA RAFAEL JAMBEIRO, BA REMANSO, BA RETIROLANDIA, BA RIACHAO DAS NEVES, BA RIACHAO DO JACUIPE, BA RIACHO DE SANTANA, BA RIBEIRA DO AMPARO, BA RIBEIRA DO POMBAL, BA RIBEIRAO DO LARGO, BA RIO DE CONTAS, BA RIO DO ANTONIO, BA RIO DO PIRES, BA RIO REAL, BA RODELAS, BA RUY BARBOSA, BA SALINAS DA MARGARIDA, BA SANTA BARBARA, BA SANTA BRIGIDA, BA SANTA CRUZ CABRALIA, BA SANTA CRUZ DA VITORIA, BA SANTA INES, BA SANTA LUZIA, BA SANTA MARIA DA VITORIA, BA SANTA RITA DE CASSIA, BA SANTA TERESINHA, BA SANTALUZ, BA SANTANA, BA SANTANOPOLIS, BA SANTO AMARO, BA SANTO ANTONIO DE JESUS, BA SANTO ESTEVAO, BA SAO DOMINGOS, BA SAO FELIPE, BA SAO FELIX, BA SAO FELIX DO CORIBE, BA SAO GABRIEL, BA SAO GONCALO DOS CAMPOS, BA SAO JOSE DA VITORIA, BA SAO JOSE DO JACUIPE, BA SAO MIGUEL DAS MATAS, BA SAPEACU, BA SATIRO DIAS, BA SAUDE, BA SEABRA, BA SEBASTIAO LARANJEIRAS, BA SENHOR DO BONFIM, BA SENTO SE, BA SERRA DO RAMALHO, BA SERRA DOURADA, BA SERRA PRETA, BA SERRINHA, BA SERROLANDIA, BA SITIO DO MATO, BA SITIO DO QUINTO, BA SOBRADINHO, BA SOUTO SOARES, BA TABOCCAS DO BREJO VELHO, BA TANHACU, BA TANQUE NOVO, BA TANQUINHO, BA TAPEROA, BA TAPIRAMUTA, BA TEIXEIRA DE FREITAS, BA TEOFILANDIA, BA TEOLANDIA, BA TERRA NOVA, BA TREMEDAL, BA TUCANO, BA UAU, BA UBAIRA, BA UBAITABA, BA UBATA, BA UIBAI, BA UMBURANAS, BA UNA, BA URANDI, BA URUCUCA, BA UTINGA, BA VALENCA.

DOCUMENTO ASSINADO DIGITALMENTE - PROTOCOLO:49930/2024 - 10/10/2024 - 13:22 - U4DN-10UM-K904-5337





BA	VALENTE	2933000	660.501,51	726.551,66	792.082,95	858.089,85	931.805,31	997.911,02	997.911,02	1.066.018,34	1.138.101,95	1.138.101,95	1.138.101,95	1.138.101,95	2.019.927,85	13.603.207,31
BA	VARZEA DA ROCA	2933059	456.059,26	501.665,19	546.991,70	592.574,33	643.005,37	688.622,54	688.622,54	734.892,89	775.866,66	775.866,66	775.866,66	775.866,66	1.377.024,84	9.332.925,30
BA	VARZEA DO POÇO	2933109	76.887,96	84.576,76	92.119,92	99.796,57	108.883,28	116.607,86	116.607,86	125.353,59	143.258,16	143.258,16	143.258,16	143.258,16	254.257,69	1.648.124,13
BA	VARZEA NOVA	2933158	3.369,22	3.706,14	3.794,94	4.111,19	5.943,16	6.364,79	6.364,79	9.066,21	36.829,22	36.829,22	36.829,22	36.829,22	65.365,33	255.402,65
BA	VARZEDO	2933174	142.251,39	156.476,52	170.544,55	184.756,60	200.901,67	215.154,38	215.154,38	230.257,61	250.845,02	250.845,02	250.845,02	250.845,02	445.205,17	2.964.082,35
BA	VERA CRUZ	2933208	131.037,10	144.140,81	156.490,87	169.531,77	188.015,74	201.354,27	201.354,27	221.106,24	308.028,34	308.028,34	308.028,34	308.028,34	546.695,36	3.191.839,79
BA	VEREDA	2933257	18.738,71	20.612,58	22.366,10	24.229,94	26.947,80	28.859,58	28.859,58	31.804,78	45.638,49	45.638,49	45.638,49	45.638,49	81.000,22	465.973,25
BA	VITORIA DA CONQUISTA	2933307	1.148.993,77	1.263.893,15	1.374.417,13	1.488.951,87	1.637.783,40	1.753.973,80	1.753.973,80	1.905.754,39	2.418.718,94	2.418.718,94	2.418.718,94	2.418.718,94	4.292.794,45	26.295.411,52
BA	WAGNER	2933406	57.939,11	63.733,02	69.388,31	75.170,67	82.189,23	88.020,03	88.020,03	94.887,27	111.601,49	111.601,49	111.601,49	111.601,49	198.072,73	1.263.826,36
BA	WANDERLEY	2933455	375.241,53	412.765,68	449.991,71	487.491,01	529.389,88	566.946,76	566.946,76	605.671,85	646.998,90	646.998,90	646.998,90	646.998,90	1.148.307,59	7.730.748,37
BA	WENCESLAU GUIMARAES	2933505	304.979,22	335.477,14	365.494,88	395.952,78	431.417,16	462.023,49	462.023,49	495.778,61	555.914,68	555.914,68	555.914,68	555.914,68	986.649,31	6.463.454,80
BA	XIQUE-XIQUE	2933604	1.253.637,24	1.379.000,96	1.503.257,58	1.628.529,02	1.769.167,04	1.894.678,29	1.894.678,29	2.025.119,50	2.175.585,60	2.175.585,60	2.175.585,60	2.175.585,60	3.861.276,16	25.911.686,48
CE	ABAIARA	2300101	112.237,43	123.461,17	134.506,94	145.715,85	158.774,81	170.038,89	170.038,89	182.473,43	204.745,25	204.745,25	204.745,25	204.745,25	363.386,29	2.379.614,70
CE	ACARAPE	2300150	419.352,96	461.288,26	502.915,50	544.825,12	591.500,37	633.463,59	633.463,59	676.500,05	719.881,03	719.881,03	719.881,03	719.881,03	1.277.660,32	8.620.493,88
CE	ACARAU	2300200	1.178.146,41	1.295.961,06	1.412.567,81	1.530.281,77	1.663.444,09	1.781.454,95	1.781.454,95	1.905.647,07	2.065.739,76	2.065.739,76	2.065.739,76	2.065.739,76	3.666.314,42	24.478.236,57
CE	ACOIPIARA	2300309	323.589,88	355.948,86	387.580,29	419.878,64	458.800,61	491.349,62	491.349,62	529.255,84	617.399,42	617.399,42	617.399,42	617.399,42	1.095.773,78	7.023.124,82
CE	AUIABA	2300408	95.817,50	105.399,25	114.737,44	124.298,89	135.990,84	145.638,53	145.638,53	157.132,64	186.372,13	186.372,13	186.372,13	186.372,13	330.777,32	2.100.919,46
CE	ALCANTARAS	2300507	164.509,72	180.960,69	197.203,93	213.637,58	232.463,41	248.955,23	248.955,23	266.671,49	293.387,42	293.387,42	293.387,42	293.387,42	520.710,34	3.447.617,30
CE	ALTANEIRA	2300606	179.828,02	197.810,82	215.609,53	233.576,98	252.900,81	271.913,47	271.913,47	290.867,12	315.273,07	315.273,07	315.273,07	315.273,07	550.555,45	3.736.065,95
CE	ALTO SANTO	2300705	332.294,48	365.523,93	398.433,12	431.635,88	469.072,93	502.350,70	502.350,70	537.182,98	580.056,75	580.056,75	580.056,75	580.056,75	1.029.497,20	6.888.568,92
CE	AMONTADA	2300754	1.190.193,34	1.309.212,67	1.427.252,94	1.546.190,66	1.679.284,16	1.798.418,78	1.798.418,78	1.921.568,04	2.056.382,28	2.056.382,28	2.056.382,28	2.056.382,28	3.649.711,58	24.545.780,07
CE	ANTONINA DO NORTE	2300804	178.863,63	196.749,99	214.476,12	232.349,13	252.428,27	270.336,46	270.336,46	288.969,09	310.691,00	310.691,00	310.691,00	310.691,00	551.421,09	3.698.694,24
CE	APIAUNES	2300903	163.673,61	180.040,98	196.183,26	212.531,86	231.371,11	247.785,43	247.785,43	265.588,05	294.221,10	294.221,10	294.221,10	294.221,10	522.189,99	3.444.034,12
CE	AQUIRAZ	2301000	423.273,46	465.600,80	506.309,25	548.501,68	603.371,04	646.176,41	646.176,41	702.157,99	891.915,04	891.915,04	891.915,04	891.915,04	1.582.990,01	9.692.217,21
CE	ARACATI	2301109	1.199.357,79	1.319.293,57	1.437.932,29	1.557.759,95	1.693.719,66	1.813.878,39	1.813.878,39	1.940.953,08	2.111.453,32	2.111.453,32	2.111.453,32	2.111.453,32	3.747.452,82	24.970.039,22
CE	ARACIOABA	2301208	934.168,91	1.027.585,80	1.120.386,78	1.213.752,32	1.317.311,11	1.410.766,03	1.410.766,03	1.505.961,65	1.594.752,03	1.594.752,03	1.594.752,03	1.594.752,03	2.830.400,25	19.150.107,00
CE	ARAREDA	2301257	469.178,82	516.096,70	562.689,46	609.580,24	661.685,41	708.627,82	708.627,82	756.590,39	802.945,94	802.945,94	802.945,94	802.945,94	1.425.085,71	9.629.946,13
CE	ARARIPE	2301307	491.025,98	540.128,58	588.770,14	637.834,31	693.082,08	742.251,88	742.251,88	793.605,99	855.598,64	855.598,64	855.598,64	855.598,64	1.518.880,25	10.169.880,25
CE	ARATUBA	2301406	484.412,13	532.853,34	580.997,44	629.413,89	682.982,04	731.435,31	731.435,31	780.585,24	824.141,14	824.141,14	824.141,14	824.141,14	1.462.703,40	9.913.382,66
CE	ARNEIROZ	2301505	60.586,55	66.645,21	72.573,73	78.621,54	85.872,90	91.965,04	91.965,04	99.003,96	114.828,04	114.828,04	114.828,04	114.828,04	203.799,31	1.310.345,44
CE	ASSARE	2301604	634.128,60	697.541,46	760.547,39	823.926,33	894.157,49	957.592,33	957.592,33	1.022.105,62	1.081.132,69	1.081.132,69	1.081.132,69	1.081.132,69	1.918.817,57	12.990.939,88
CE	AURORA	2301703	71.736,10	78.909,71	85.787,87	92.936,86	102.361,15	109.623,03	109.623,03	119.312,97	153.826,23	153.826,23	153.826,23	153.826,23	273.014,15	1.658.609,79
CE	BAIXIO	2301802	35.332,10	38.865,31	42.303,24	45.828,51	50.172,27	53.731,68	53.731,68	58.022,48	69.414,40	69.414,40	69.414,40	69.414,40	123.198,23	778.843,10
CE	BANABUIU	2301851	320.119,76	352.131,73	383.760,69	415.740,74	452.248,06	484.332,21	484.332,21	518.602,76	568.220,59	568.220,59	568.220,59	568.220,59	1.008.490,12	6.692.640,64
CE	BARBALHA	2301901	558.086,46	613.895,11	668.674,73	724.397,61	790.186,08	846.244,80	846.244,80	909.455,43	1.036.276,18	1.036.276,18	1.036.276,18	1.036.276,18	1.839.205,27	11.941.495,01
CE	BARREIRA	2301950	285.798,56	318.378,41	350.471,87	383.022,79	415.453,50	447.930,63	447.930,63	479.453,50	520.932,63	520.932,63	520.932,63	520.932,63	912.635,18	12.884.554,82
CE	BARRO	2302008	228.855,00	251.740,50	274.329,23	297.189,99	323.425,36	346.370,35	346.370,35	371.090,61	409.123,95	409.123,95	409.123,95	409.123,95	726.122,06	4.801.989,25
CE	BARROQUINHA	2302057	323.916,97	356.308,67	388.373,24	420.737,67	457.319,57	489.763,51	489.763,51	523.861,01	567.322,48	567.322,48	567.322,48	567.322,48	1.006.896,12	6.726.230,19
CE	BATURITE	2302107	1.060.722,39	1.166.794,62	1.272.178,39	1.378.193,24	1.495.716,76	1.601.828,43	1.601.828,43	1.709.815,99	1.809.420,17	1.809.420,17	1.809.420,17	1.809.420,17	3.211.397,91	21.736.156,84
CE	BEBERIBE	2302206	786.458,20	865.104,02	942.755,01	1.021.317,91	1.111.327,00	1.190.168,65	1.190.168,65	1.274.879,43	1.402.785,86	1.402.785,86	1.402.785,86	1.402.785,86	2.489.694,54	16.483.016,85
CE	BELA CRUZ	2302305	607.938,26	668.732,08	729.023,76	789.775,73	857.770,64	918.624,05	918.624,05	981.547,04	1.050.637,27	1.050.637,27	1.050.637,27	1.050.637,27	1.864.693,65	12.539.278,34
CE	BOA VIAGEM	2302404	1.227.533,05	1.350.286,35	1.472.030,79	1.594.699,99	1.731.963,60	1.854.835,50	1.854.835,50	1.981.839,56	2.120.781,66	2.120.781,66	2.120.781,66	2.120.781,66	3.764.008,96	25.315.159,94
CE	BREJO SANTO	2302503	1.060.830,49	1.166.913,54	1.271.794,63	1.377.777,49	1.498.358,16	1.604.657,22	1.604.657,22	1.717.579,23	1.874.491,76	1.874.491,76	1.874.491,76	1.874.491,76	3.326.888,34	22.127.423,36
CE	CAMOCIM	2302602	1.054.972,63	1.160.469,89	1.264.909,53	1.370.318,64	1.489.416,78	1.595.081,51	1.595.081,51	1.706.059,55	1.846.738,81	1.846.738,81	1.846.738,81	1.846.738,81	3.277.631,82	21.900.897,10
CE	CAMPOS SALES	2302701	279.701,92	307.672,11	335.246,84	363.184,07	395.442,62	423.496,78	423.496,78	454.023,36	504.161,24	504.161,24	504.161,24	504.161,24	894.796,22	5.893.705,66
CE	CANINDE	2302800	1.270.565,23	1.39												





CE	JATI	2307205	119.922,39	131.914,63	143.735,96	155.713,96	169.552,88	181.581,59	181.581,59	194.682,90	216.331,02	216.331,02	216.331,02	216.331,02	383.948,97	2.527.958,95
CE	JUOCA DE JERICOCOARA	2307254	530.145,79	583.160,37	635.591,75	688.557,72	748.713,78	801.830,30	801.830,30	858.095,05	934.561,29	934.561,29	934.561,29	934.561,29	1.658.679,50	11.044.849,72
CE	JUAZEIRO DO NORTE	2307304	1.694.990,31	1.864.489,34	2.030.640,58	2.199.860,59	2.400.989,48	2.571.324,54	2.571.324,54	2.765.438,13	3.175.442,40	3.175.442,40	3.175.442,40	3.175.442,40	5.635.843,59	36.436.670,70
CE	JUCAS	2307403	274.442,94	301.887,24	328.882,60	356.289,48	388.302,75	415.850,38	415.850,38	446.387,07	502.379,47	502.379,47	502.379,47	502.379,47	891.633,88	5.829.044,60
CE	LAVRAS DA MANGABEIRA	2307502	241.364,76	265.501,24	289.221,64	313.323,44	341.604,26	365.838,93	365.838,93	392.898,89	444.514,58	444.514,58	444.514,58	444.514,58	788.934,05	5.142.584,46
CE	LIMOEIRO DO NORTE	2307601	625.679,36	688.247,30	749.996,65	812.496,36	884.265,46	946.998,51	946.998,51	1.014.651,73	1.119.437,84	1.119.437,84	1.119.437,84	1.119.437,84	1.986.802,35	13.133.887,59
CE	MADALENA	2307635	582.689,97	640.958,97	698.788,27	757.020,61	821.944,97	880.256,78	880.256,78	940.167,71	1.001.747,50	1.001.747,50	1.001.747,50	1.001.747,50	1.777.923,02	11.986.997,08
CE	MARACANAU	2307650	2.950.479,84	3.245.527,83	3.536.465,63	3.831.171,05	4.171.091,45	4.467.004,08	4.467.004,08	4.788.430,21	5.310.468,88	5.310.468,88	5.310.468,88	5.310.468,88	9.425.134,61	62.124.184,30
CE	MARANGUAPE	2307700	1.751.297,05	1.926.426,76	2.099.972,00	2.274.969,63	2.471.661,72	2.647.010,53	2.647.010,53	2.829.596,50	3.044.019,75	3.044.019,75	3.044.019,75	3.044.019,75	5.402.591,84	36.226.615,56
CE	MARCO	2307809	630.290,51	693.319,56	755.719,69	818.696,32	889.833,64	952.961,72	952.961,72	1.019.236,88	1.102.955,17	1.102.955,17	1.102.955,17	1.102.955,17	1.957.548,59	13.082.389,31
CE	MARTINOPOLE	2307908	397.340,41	437.074,45	476.550,63	516.263,18	560.286,57	600.035,37	600.035,37	640.486,51	677.793,41	677.793,41	677.793,41	677.793,41	1.202.962,35	8.142.208,48
CE	MASSAPE	2308005	1.411.749,65	1.552.924,61	1.693.250,54	1.834.354,73	1.990.371,57	2.131.575,88	2.131.575,88	2.274.654,88	2.399.713,56	2.399.713,56	2.399.713,56	2.399.713,56	4.259.063,31	28.878.375,29
CE	MAURITI	2308104	1.114.078,63	1.225.486,49	1.336.032,12	1.447.368,11	1.571.628,47	1.683.125,60	1.683.125,60	1.797.879,32	1.918.020,82	1.918.020,82	1.918.020,82	1.918.020,82	3.404.144,65	22.934.952,27
CE	MERUOCA	2308203	324.530,04	356.983,04	389.124,71	421.551,76	458.105,55	490.605,25	490.605,25	524.609,87	566.321,73	566.321,73	566.321,73	566.321,73	1.005.119,97	6.726.522,36
CE	MILAGRES	2308302	384.667,84	423.134,62	461.166,49	499.597,02	543.315,27	581.860,06	581.860,06	622.797,79	679.592,00	679.592,00	679.592,00	679.592,00	1.206.154,52	8.022.921,67
CE	MILHA	2308351	315.217,87	346.739,65	378.013,94	409.515,10	444.694,37	476.242,63	476.242,63	508.745,05	543.133,02	543.133,02	543.133,02	543.133,02	963.964,17	6.491.907,49
CE	MIRAIMA	2308377	300.164,38	330.180,81	359.930,89	389.925,12	423.606,38	453.658,58	453.658,58	484.903,06	521.073,28	521.073,28	521.073,28	521.073,28	924.812,04	6.205.132,96
CE	MISSAO VELHA	2308401	869.195,83	956.115,41	1.042.350,09	1.129.212,58	1.226.231,95	1.313.225,38	1.313.225,38	1.402.872,37	1.497.967,55	1.497.967,55	1.497.967,55	1.497.967,55	2.658.625,09	17.902.924,28
CE	MOMBACA	2308500	710.948,13	782.042,94	852.393,52	923.426,30	1.003.873,55	1.075.092,05	1.075.092,05	1.150.182,36	1.248.500,88	1.248.500,88	1.248.500,88	1.248.500,88	2.215.866,22	14.782.920,64
CE	MONSENHOR TABOSA	2308609	803.284,06	883.612,47	963.459,09	1.043.747,33	1.132.512,95	1.212.857,61	1.212.857,61	1.294.256,80	1.365.268,33	1.365.268,33	1.365.268,33	1.365.268,33	2.423.107,61	16.430.768,85
CE	MORADA NOVA	2308708	847.573,90	932.331,29	1.016.077,43	1.100.750,53	1.197.393,13	1.282.340,63	1.282.340,63	1.373.050,46	1.504.102,00	1.504.102,00	1.504.102,00	1.504.102,00	2.669.512,63	17.717.778,63
CE	MORAUJO	2308807	155.280,54	170.808,60	186.158,89	201.672,13	219.333,10	234.893,41	234.893,41	251.440,00	274.611,64	274.611,64	274.611,64	274.611,64	487.386,66	3.240.313,30
CE	MORRINHOS	2308906	353.646,32	389.010,95	423.964,12	459.294,45	499.556,02	534.996,36	534.996,36	572.744,20	626.256,09	626.256,09	626.256,09	626.256,09	1.111.492,77	7.384.725,91
CE	MUCAMBO	2309003	229.397,60	252.337,36	274.993,01	297.909,09	324.127,40	347.122,19	347.122,19	371.772,88	408.404,75	408.404,75	408.404,75	408.404,75	724.845,59	4.803.246,31
CE	MULUNGU	2309102	362.032,30	398.235,53	434.209,53	470.393,65	510.471,14	546.685,84	546.685,84	583.487,57	616.840,58	616.840,58	616.840,58	616.840,58	1.094.781,93	7.414.345,65
CE	NOVA OLINDA	2309201	234.345,98	257.780,59	280.939,13	304.350,72	331.050,43	354.536,36	354.536,36	379.582,77	415.421,58	415.421,58	415.421,58	415.421,58	737.299,17	4.896.107,83
CE	NOVA RUSSAS	2309300	629.516,80	692.468,48	754.803,50	817.703,78	888.685,62	951.732,26	951.732,26	1.017.815,89	1.100.149,18	1.100.149,18	1.100.149,18	1.100.149,18	1.952.568,46	13.057.623,77
CE	NOVO ORIENTE	2309409	905.098,44	995.608,28	1.085.442,77	1.175.896,32	1.276.698,69	1.367.272,41	1.367.272,41	1.460.259,44	1.555.059,45	1.555.059,45	1.555.059,45	1.555.059,45	2.759.953,01	18.613.739,57
CE	OCARA	2309458	426.835,30	469.518,83	511.762,12	554.408,95	602.668,46	645.423,99	645.423,99	690.443,28	748.737,66	748.737,66	748.737,66	748.737,66	1.328.875,70	8.870.311,26
CE	OROS	2309508	307.521,54	338.273,69	368.643,27	399.363,53	434.520,91	465.347,43	465.347,43	498.409,58	547.707,65	547.707,65	547.707,65	547.707,65	972.083,29	6.440.341,27
CE	PACAJUS	2309607	1.137.984,15	1.251.782,57	1.364.444,35	1.478.148,02	1.606.592,55	1.720.570,16	1.720.570,16	1.840.240,27	1.991.519,40	1.991.519,40	1.991.519,40	1.991.519,40	3.534.591,52	23.621.001,35
CE	PACATUBA	2309706	1.190.938,45	1.310.032,29	1.428.005,36	1.547.005,78	1.681.019,49	1.800.277,22	1.800.277,22	1.924.856,67	2.075.502,30	2.075.502,30	2.075.502,30	2.075.502,30	3.683.646,21	24.668.067,89
CE	PACOTI	2309805	122.890,12	135.179,13	147.244,68	159.515,07	173.983,11	186.326,11	186.326,11	200.215,09	227.792,42	227.792,42	227.792,42	227.792,42	404.290,91	2.627.140,01
CE	PACUJA	2309904	139.162,07	153.078,27	166.826,16	180.728,33	196.609,53	210.557,74	210.557,74	225.473,22	247.245,85	247.245,85	247.245,85	247.245,85	438.817,28	2.910.793,74
CE	PALHANO	2310001	33.752,35	37.127,58	40.345,72	43.707,86	48.249,34	51.672,32	51.672,32	56.404,96	74.662,20	74.662,20	74.662,20	74.662,20	132.512,09	794.093,34
CE	PALMACIA	2310100	142.158,74	156.374,61	170.401,12	184.601,21	200.927,72	215.182,28	215.182,28	230.586,00	254.771,71	254.771,71	254.771,71	254.771,71	452.174,37	2.986.675,17
CE	PARACURU	2310209	621.920,40	684.112,44	745.548,17	807.677,17	878.674,93	941.011,37	941.011,37	1.007.708,16	1.105.464,24	1.105.464,24	1.105.464,24	1.105.464,24	1.962.001,72	13.011.522,69
CE	PARAIPABA	2310258	781.469,02	859.615,93	937.085,34	1.015.175,77	1.102.769,10	1.181.003,61	1.181.003,61	1.262.194,39	1.354.578,24	1.354.578,24	1.354.578,24	1.354.578,24	2.404.134,65	16.142.764,38
CE	PARAMBU	2310308	490.783,40	539.861,74	588.400,58	637.433,95	693.121,16	742.293,73	742.293,73	794.377,09	865.121,19	865.121,19	865.121,19	865.121,19	1.535.435,71	10.224.485,85
CE	PARAMOTI	2310407	223.751,11	246.126,22	268.278,72	290.635,27	315.884,95	338.295,00	338.295,00	361.816,26	391.463,73	391.463,73	391.463,73	391.463,73	694.778,28	4.643.715,73
CE	PEDRA BRANCA	2310506	908.352,67	999.187,94	1.089.252,13	1.180.023,12	1.281.741,25	1.372.672,71	1.372.672,71	1.466.888,69	1.572.440,98	1.572.440,98	1.572.440,98	1.572.440,98	2.790.802,14	18.751.357,28
CE	PENAFORTE	2310605	113.544,59	124.899,05	136.083,16	147.423,42	160.576,94	171.968,86	171.968,86	184.455,20	205.903,84	205.903,84	205.903,84	205.903,84	365.442,59	2.399.978,03
CE	PENTECOSTE	2310704	679.822,62	747.804,88	815.082,31	883.005,83	959.890,61	1.027.988,80	1.027.988,80	1.099.726,22	1.192.979,06	1.192.979,06	1.192.979,06	1.192.979,06	2.117.324,91	14.130.551,22
CE	PEREIRO	2310803	498.349,52	548.184,47	597.586,90	647.385,80	703.247,71	753.138,70	753.138,70	804.919,45	863.888,01	863.888,01	863.888,01	863.888,01	1.533.247,01	10.294.750,30
CE	PINDORETAMA	2310852	541.565,52	595.722,07	649.378,28	703.493,12	764.379,06	818.606,93	818.606,93	875.168,66	942.633,44	942.633,44	942.633,44	942.633,44	1.673.006,13	11.210.460,46
CE	PIQUET CARNEIRO	2310902	290.110,27	319.121,30	347.847,91	376.835,22	409.548,32	438.603,19	438.603,19	469.059,81	507.029,09	507.029,09	507.029,09	507.029,09	899.886,11	6.017.731,68
CE	PIRES FERREIRA	2310951	162.528,22	178.781,04	194.852,19	211.089,87	229.549,19	245.834,26	245.834,26	263.111,17	286.875,65	286.875,65	286.875,65	286.875,65	509.153,13	3.388.235,93
CE	PORANGA	2311009	375.183,82	412.702,20	449.950,13	487.445,96	529.174,55	566.716,14	566.716,14	605.170,38	643.408,10	643.408,10	643.408,10	643.408,10	1.141.934,55	7.708.626,27



ES	ALTO RIO NOVO	3200359	48.340,77	53.174,84	57.907,84	62.733,50	68.502,85	73.362,69	73.362,69	78.952,44	91.270,25	91.270,25	91.270,25	91.270,25	161.988,45	1.043.407,07
ES	APIACA	3200508	12.953,40	14.248,74	15.450,16	16.737,67	18.680,04	20.005,28	20.005,28	22.144,03	32.903,66	32.903,66	32.903,66	32.903,66	58.398,16	330.237,40
ES	ATILIO VIVACQUA	3200706	166.037,89	182.641,68	199.021,93	215.607,09	234.690,05	251.339,83	251.339,83	269.353,64	297.865,40	297.865,40	297.865,40	297.865,40	528.657,97	3.490.151,51
ES	BARRA DE SAO FRANCISCO	3200904	20.944,70	23.039,18	24.614,92	26.666,16	31.982,78	34.251,76	34.251,76	41.228,08	99.568,63	99.568,63	99.568,63	99.568,63	176.716,56	811.970,42
ES	BOA ESPERANCA	3201001	133.355,68	146.691,25	159.813,39	173.131,17	188.658,92	202.043,08	202.043,08	216.836,10	243.517,69	243.517,69	243.517,69	243.517,69	432.200,45	2.828.843,88
ES	BOM JESUS DO NORTE	3201100	32.479,16	35.727,08	38.840,01	42.076,67	46.350,86	49.639,16	49.639,16	54.038,10	69.800,73	69.800,73	69.800,73	69.800,73	123.883,84	751.876,96
ES	BREJETUBA	3201159	71.267,24	78.393,97	85.347,01	92.459,27	101.111,14	108.284,34	108.284,34	116.761,68	137.674,41	137.674,41	137.674,41	137.674,41	244.347,52	1.556.954,15
ES	CACHOEIRO DE ITAPEMIRIM	3201209	351.754,32	386.929,76	419.845,41	454.832,52	505.854,34	541.741,52	541.741,52	597.032,93	856.777,57	856.777,57	856.777,57	856.777,57	1.520.627,28	8.747.469,88
ES	CARIACICA	3201308	2.070.608,34	2.277.669,17	2.480.086,13	2.686.759,94	2.935.746,94	3.144.019,67	3.144.019,67	3.386.464,18	3.949.175,51	3.949.175,51	3.949.175,51	3.949.175,51	7.009.081,78	44.931.157,86
ES	CASTELO	3201407	63.553,67	69.909,04	75.768,94	82.083,02	91.818,53	98.332,48	98.332,48	109.158,35	165.817,43	165.817,43	165.817,43	165.817,43	294.296,39	1.646.522,62
ES	COLATINA	3201506	683.464,06	751.810,46	818.581,65	886.796,78	969.233,43	1.037.994,43	1.037.994,43	1.118.426,55	1.308.894,29	1.308.894,29	1.308.894,29	1.308.894,29	2.323.053,74	14.862.932,69
ES	CONCEICAO DA BARRA	3201605	303.508,68	333.859,55	363.677,28	393.983,72	429.604,86	460.082,61	460.082,61	494.204,91	560.218,26	560.218,26	560.218,26	560.218,26	994.287,42	6.474.164,68
ES	CONCEICAO DO CASTELO	3201704	17.510,46	19.261,50	20.859,11	22.597,37	25.380,13	27.180,69	27.180,69	30.325,79	47.825,84	47.825,84	47.825,84	47.825,84	84.882,34	466.481,44
ES	DIVINO DE SAO LOURENCO	3201803	9.153,16	10.068,47	10.933,54	11.844,67	13.121,61	14.052,51	14.052,51	15.409,28	21.213,94	21.213,94	21.213,94	21.213,94	37.650,99	221.142,50
ES	ECOPORANGA	3202108	63.374,63	69.712,10	75.810,92	82.128,50	90.321,58	96.729,33	96.729,33	105.075,23	133.068,28	133.068,28	133.068,28	133.068,28	236.172,50	1.448.327,24
ES	GOVERNADOR LINDENBERG	3202256	37.006,69	40.707,36	44.302,69	47.994,59	52.577,05	56.307,06	56.307,06	60.854,31	73.403,96	73.403,96	73.403,96	73.403,96	130.278,98	819.951,63
ES	GUACU	3202306	278.075,71	305.883,28	333.231,03	361.000,27	393.466,67	421.380,65	421.380,65	452.369,06	509.655,46	509.655,46	509.655,46	509.655,46	904.547,46	5.909.956,62
ES	GUARAPARI	3202405	457.776,17	503.553,79	547.261,37	592.866,48	654.101,55	700.505,93	700.505,93	764.111,58	1.004.957,20	1.004.957,20	1.004.957,20	1.004.957,20	1.783.619,67	10.724.131,27
ES	IBATIBA	3202454	420.739,44	462.813,38	504.473,05	546.512,47	593.966,01	636.104,15	636.104,15	680.291,73	735.556,80	735.556,80	735.556,80	735.556,80	1.305.482,04	8.728.173,62
ES	IBIRACU	3202504	5.988,84	6.587,73	7.047,57	7.634,87	8.100,04	8.745,63	8.745,63	9.453,63	12.651,43	12.651,43	12.651,43	12.651,43	22.297,51	139.142,89
ES	IBITIRAMA	3202553	153.763,04	169.139,34	184.356,25	199.719,27	217.109,00	232.511,52	232.511,52	248.736,91	269.825,96	269.825,96	269.825,96	269.825,96	478.892,93	3.196.043,62
ES	IRUPI	3202652	164.489,61	180.938,57	197.201,50	213.634,95	232.329,90	248.812,25	248.812,25	266.318,45	290.611,74	290.611,74	290.611,74	290.611,74	515.784,03	3.430.768,47
ES	ITAGUACU	3202702	17.098,23	18.808,06	20.368,25	22.065,61	24.781,66	26.539,76	26.539,76	29.608,89	46.674,48	46.674,48	46.674,48	46.674,48	82.838,89	455.347,03
ES	IUNA	3203007	163.002,50	179.302,75	195.247,83	211.518,48	231.057,52	247.449,59	247.449,59	266.435,53	309.571,93	309.571,93	309.571,93	309.571,93	549.434,94	3.529.186,45
ES	JAGUARE	3203056	273.205,02	300.525,52	327.296,89	354.571,62	387.046,84	414.505,38	414.505,38	445.884,69	513.033,84	513.033,84	513.033,84	513.033,84	910.543,46	5.880.220,16
ES	JERONIMO MONTEIRO	3203106	121.190,44	133.309,49	145.270,18	157.376,03	171.276,08	183.427,03	183.427,03	196.529,12	216.802,81	216.802,81	216.802,81	216.802,81	384.786,33	2.543.802,97
ES	JERONIMO MONTEIRO	3203106	121.190,44	133.309,49	145.270,18	157.376,03	171.276,08	183.427,03	183.427,03	196.529,12	216.802,81	216.802,81	216.802,81	216.802,81	384.786,33	2.543.802,97
ES	JERONIMO MONTEIRO	3203106	121.190,44	133.309,49	145.270,18	157.376,03	171.276,08	183.427,03	183.427,03	196.529,12	216.802,81	216.802,81	216.802,81	216.802,81	384.786,33	2.543.802,97
ES	JERONIMO MONTEIRO	3203106	121.190,44	133.309,49	145.270,18	157.376,03	171.276,08	183.427,03	183.427,03	196.529,12	216.802,81	216.802,81	216.802,81	216.802,81	384.786,33	2.543.802,97
ES	JERONIMO MONTEIRO	3203106	121.190,44	133.309,49	145.270,18	157.376,03	171.276,08	183.427,03	183.427,03	196.529,12	216.802,81	216.802,81	216.802,81	216.802,81	384.786,33	2.543.802,97
ES	JERONIMO MONTEIRO	3203106	121.190,44	133.309,49	145.270,18	157.376,03	171.276,08	183.427,03	183.427,03	196.529,12	216.802,81	216.802,81	216.802,81	216.802,81	384.786,33	2.543.802,97
ES	JERONIMO MONTEIRO	3203106	121.190,44	133.309,49	145.270,18	157.376,03	171.276,08	183.427,03	183.427,03	196.529,12	216.802,81	216.802,81	216.802,81	216.802,81	384.786,33	2.543.802,97
ES	JERONIMO MONTEIRO	3203106	121.190,44	133.309,49	145.270,18	157.376,03	171.276,08	183.427,03	183.427,03	196.529,12	216.802,81	216.802,81	216.802,81	216.802,81	384.786,33	2.543.802,97
ES	JERONIMO MONTEIRO	3203106	121.190,44	133.309,49	145.270,18	157.376,03	171.276,08	183.427,03	183.427,03	196.529,12	216.802,81	216.802,81	216.802,81	216.802,81	384.786,33	2.543.802,97
ES	JERONIMO MONTEIRO	3203106	121.190,44	133.309,49	145.270,18	157.376,03	171.276,08	183.427,03	183.427,03	196.529,12	216.802,81	216.802,81	216.802,81	216.802,81	384.786,33	2.543.802,97
ES	JERONIMO MONTEIRO	3203106	121.190,44	133.309,49	145.270,18	157.376,03	171.276,08	183.427,03	183.427,03	196.529,12	216.802,81	216.802,81	216.802,81	216.802,81	384.786,33	2.543.802,97
ES	JERONIMO MONTEIRO	3203106	121.190,44	133.309,49	145.270,18	157.376,03	171.276,08	183.427,03	183.427,03	196.529,12	216.802,81	216.802,81	216.802,81	216.802,81	384.786,33	2.543.802,97
ES	JERONIMO MONTEIRO	3203106	121.190,44	133.309,49	145.270,18	157.376,03	171.276,08	183.427,03	183.427,03	196.529,12	216.802,81	216.802,81	216.802,81	216.802,81	384.786,33	2.543.802,97
ES	JERONIMO MONTEIRO	3203106	121.190,44	133.309,49	145.270,18	157.376,03	171.276,08	183.427,03	183.427,03	196.529,12	216.802,81	216.802,81	216.802,81	216.802,81	384.786,33	2.543.802,97
ES	JERONIMO MONTEIRO	3203106	121.190,44	133.309,49	145.270,18	157.376,03	171.276,08	183.427,03	183.427,03	196.529,12	216.802,81	216.802,81	216.802,81	216.802,81	384.786,33	2.543.802,97
ES	JERONIMO MONTEIRO	3203106	121.190,44	133.309,49	145.270,18	157.376,03	171.276,08	183.427,03	183.427,03	196.529,12	216.802,81	216.802,81	216.802,81	216.802,81	384.786,33	2.543.802,97
ES	JERONIMO MONTEIRO	3203106	121.190,44	133.309,49	145.270,18	157.376,03	171.276,08	183.427,03	183.427,03	196.529,12	216.802,81	216.802,81	216.802,81	216.802,81	384.786,33	2.543.802,97
ES	JERONIMO MONTEIRO	3203106	121.190,44	133.309,49	145.270,18	157.376,03	171.276,08	183.427,03	183.427,03	196.529,12	216.802,81	216.802,81	216.802,81	216.802,81	384.786,33	2.543.802,97
ES	JERONIMO MONTEIRO	3203106	121.190,44	133.309,49	145.270,18	157.376,03	171.276,08	183.427,03	183.427,03	196.529,12	216.802,81	216.802,81	216.802,81	216.802,81	384.786,33	2.543.802,97
ES	JERONIMO MONTEIRO	3203106	121.190,44	133.309,49	145.270,18	157.376,03	171.276,08	183.427,03	183.427,03	196.529,12	216.802,81	216.802,81	216.802,81	216.802,81	384.786,33	2.543.802,97
ES	JERONIMO MONTEIRO	3203106	121.190,44	133.309,49	145.270,18	157.376,03	171.276,08	183.427,03	183.427,03	196.529,12	216.802,81	216.802,81	216.802,81	216.802,81	384.786,33	2.543.802,97
ES	JERONIMO MONTEIRO	3203106	121.190,44	133.309,49	145.270,18	157.376,0										



MA	BACURI	2101301	943.256,22	1.037.581,84	1.131.346,28	1.225.625,12	1.329.831,13	1.424.174,26	1.424.174,26	1.519.713,59	1.602.590,64	1.602.590,64	1.602.590,64	1.602.590,64	2.844.312,39	19.290.377,65
MA	BACURITUBA	2101350	132.933,87	146.227,25	159.381,62	172.663,42	187.704,74	201.021,20	201.021,20	215.060,38	233.429,01	233.429,01	233.429,01	233.429,01	414.294,86	2.764.024,58
MA	BALSAS	2101400	211.804,09	232.984,50	252.594,22	273.643,74	305.611,35	327.292,54	327.292,54	362.599,27	542.436,65	542.436,65	542.436,65	542.436,65	962.728,22	5.426.297,07
MA	BARAO DE GRAJAU	2101509	344.640,96	379.105,05	413.274,12	447.713,62	486.321,50	520.822,94	520.822,94	556.593,48	596.917,77	596.917,77	596.917,77	596.917,77	1.059.422,52	7.116.388,21
MA	BARRA DO CORDA	2101608	1.943.906,91	2.138.297,60	2.330.966,37	2.525.213,52	2.743.319,82	2.937.941,06	2.937.941,06	3.140.255,21	3.374.154,62	3.374.154,62	3.374.154,62	3.374.154,62	5.988.522,30	40.182.982,33
MA	BARREIRINHAS	2101707	1.491.727,76	1.640.900,53	1.788.607,28	1.937.657,85	2.105.887,58	2.255.287,02	2.255.287,02	2.411.927,24	2.607.561,13	2.607.561,13	2.607.561,13	2.607.561,13	4.627.955,66	30.945.482,46
MA	BELA VISTA DO MARANHÃO	2101772	633.025,51	696.328,05	759.148,91	822.411,30	892.967,93	956.318,37	956.318,37	1.021.443,17	1.088.790,24	1.088.790,24	1.088.790,24	1.088.790,24	1.932.408,35	13.025.530,92
MA	BELAGUA	2101731	535.210,87	588.731,96	641.813,87	695.298,35	755.141,87	808.714,42	808.714,42	864.082,18	924.583,90	924.583,90	924.583,90	924.583,90	1.640.971,42	11.037.014,96
MA	BENEDITO LEITE	2101806	53.025,10	58.327,61	63.533,08	68.827,50	75.073,89	80.399,91	80.399,91	86.398,71	98.366,83	98.366,83	98.366,83	98.366,83	174.583,61	1.134.036,64
MA	BEQUIMAO	2101905	257.428,77	283.171,66	308.598,89	334.315,45	363.718,65	389.522,19	389.522,19	417.154,60	457.908,12	457.908,12	457.908,12	457.908,12	812.705,20	5.387.770,08
MA	BOA VISTA DO GURUPI	2101970	328.907,07	361.797,78	394.423,56	427.292,18	464.038,82	496.959,45	496.959,45	530.937,39	567.563,94	567.563,94	567.563,94	567.563,94	1.007.324,67	6.778.896,13
MA	BOM JARDIM	2102002	1.306.538,53	1.437.192,38	1.566.793,83	1.697.359,96	1.843.331,07	1.974.103,79	1.974.103,79	2.109.076,74	2.254.572,69	2.254.572,69	2.254.572,69	2.254.572,69	4.001.464,16	26.928.255,01
MA	BOM JESUS DAS SELVAS	2102036	669.063,61	735.969,97	802.143,26	868.988,52	944.890,19	1.011.924,19	1.011.924,19	1.082.904,10	1.179.078,04	1.179.078,04	1.179.078,04	1.179.078,04	2.092.653,08	13.936.773,27
MA	BOM LUGAR	2102077	243.764,14	268.140,56	292.239,44	316.592,72	344.308,46	368.734,97	368.734,97	394.695,77	430.902,09	430.902,09	430.902,09	430.902,09	764.774,27	5.085.593,66
MA	BREJO	2102101	1.257.244,95	1.382.969,44	1.507.751,55	1.633.397,49	1.773.444,34	1.899.259,04	1.899.259,04	2.028.465,46	2.160.625,72	2.160.625,72	2.160.625,72	2.160.625,72	3.834.725,08	25.859.019,27
MA	BREJO DE AREIA	2102150	47.310,48	52.041,53	56.563,21	61.276,81	67.578,31	72.372,56	72.372,56	78.902,37	103.284,30	103.284,30	103.284,30	103.284,30	183.311,22	1.104.866,25
MA	BURITI	2102200	842.803,41	927.083,75	1.010.434,42	1.094.637,27	1.190.285,84	1.274.729,12	1.274.729,12	1.364.200,69	1.486.045,69	1.486.045,69	1.486.045,69	1.486.045,69	2.637.465,90	17.560.552,28
MA	BURITI BRAVO	2102309	466.069,80	512.676,78	558.801,46	605.368,24	658.073,17	704.759,31	704.759,31	753.932,00	817.762,17	817.762,17	817.762,17	817.762,17	1.451.381,90	9.686.870,65
MA	BURITICUPU	2102325	1.237.930,03	1.361.723,03	1.484.122,85	1.607.799,73	1.748.454,69	1.872.496,52	1.872.496,52	2.004.179,74	2.186.235,00	2.186.235,00	2.186.235,00	2.186.235,00	3.880.176,98	25.814.320,09
MA	BURITIRANA	2102358	390.497,31	429.547,04	468.281,82	507.305,30	550.935,49	590.020,89	590.020,89	630.365,47	673.897,37	673.897,37	673.897,37	673.897,37	1.196.047,53	8.048.611,22
MA	CACHOEIRA GRANDE	2102374	324.576,17	357.033,79	389.192,35	421.625,04	458.110,90	490.610,98	490.610,98	524.502,20	564.844,05	564.844,05	564.844,05	564.844,05	1.002.497,36	6.718.135,97
MA	CAJAIPO	2102408	170.709,99	187.780,99	204.647,11	221.701,04	241.172,96	258.282,66	258.282,66	276.564,06	303.093,20	303.093,20	303.093,20	303.093,20	537.936,37	3.569.450,64
MA	CAJARI	2102507	452.792,20	498.071,42	542.896,27	588.137,62	639.256,92	684.608,16	684.608,16	732.243,94	792.672,30	792.672,30	792.672,30	792.672,30	1.406.851,85	9.400.155,74
MA	CAMPESTRE DO MARANHÃO	2102556	177.405,06	195.145,56	212.633,04	230.352,46	250.825,97	268.620,49	268.620,49	288.003,53	320.049,70	320.049,70	320.049,70	320.049,70	568.031,11	3.739.836,51
MA	CANDIDO MENDES	2102606	1.330.563,95	1.463.620,35	1.595.981,15	1.728.979,55	1.875.403,85	2.008.451,93	2.008.451,93	2.142.299,72	2.248.492,16	2.248.492,16	2.248.492,16	2.248.492,16	3.990.672,31	27.138.393,38
MA	CANTANHEDE	2102705	937.041,31	1.030.745,44	1.123.863,53	1.217.518,80	1.321.207,61	1.414.938,95	1.414.938,95	1.510.122,65	1.595.640,77	1.595.640,77	1.595.640,77	1.595.640,77	2.831.977,58	19.184.917,90
MA	CAPINZAL DO NORTE	2102754	175.849,70	193.434,67	210.756,34	228.319,36	248.687,47	266.330,28	266.330,28	285.663,18	318.822,63	318.822,63	318.822,63	318.822,63	565.853,30	3.716.515,10
MA	CAROLINA	2102804	516.523,82	568.176,20	619.210,18	670.811,01	729.719,10	781.488,07	781.488,07	836.788,47	916.891,88	916.891,88	916.891,88	916.891,88	1.627.319,46	10.799.091,90
MA	CARUTAPERA	2102903	820.120,22	902.132,24	983.513,65	1.065.473,11	1.156.922,02	1.238.998,34	1.238.998,34	1.323.433,98	1.411.416,53	1.411.416,53	1.411.416,53	1.411.416,53	2.505.012,43	16.880.270,45
MA	CAXIAS	2103000	3.081.653,18	3.389.818,50	3.695.059,43	4.002.980,99	4.349.896,73	4.658.494,47	4.658.494,47	4.981.087,10	5.373.605,29	5.373.605,29	5.373.605,29	5.373.605,29	9.537.190,48	63.849.096,51
MA	CEDRAL	2103109	252.346,82	277.581,52	302.594,26	327.810,44	356.114,33	381.378,39	381.378,39	407.626,42	437.812,69	437.812,69	437.812,69	437.812,69	777.039,37	5.215.120,70
MA	CENTRAL DO MARANHÃO	2103125	126.398,31	139.038,14	151.450,01	164.070,84	178.940,75	191.635,47	191.635,47	205.902,90	234.057,55	234.057,55	234.057,55	234.057,55	415.410,42	2.700.712,51

MA	CENTRO DO GUILHERME	2103158	1.233.912,82	1.357.304,11	1.480.030,65	1.603.366,51	1.739.271,34	1.862.661,67	1.862.661,67	1.986.975,50	2.087.649,48	2.087.649,48	2.087.649,48	2.087.649,48	3.705.205,26	25.181.987,45
MA	CENTRO NOVO DO MARANHÃO	2103174	1.536.990,31	1.690.689,34	1.843.677,54	1.997.317,31	2.165.908,45	2.319.566,00	2.319.566,00	2.473.290,42	2.585.614,20	2.585.614,20	2.585.614,20	2.585.614,20	4.589.003,79	31.278.465,96
MA	CHAPADINHA	2103208	2.085.613,68	2.294.175,05	2.500.849,67	2.709.253,76	2.943.492,65	3.152.314,89	3.152.314,89	3.369.754,18	3.625.090,19	3.625.090,19	3.625.090,19	3.625.090,19	6.433.888,16	43.142.017,69
MA	CIDELANDIA	2103257	339.414,74	373.356,21	406.986,32	440.901,84	479.047,67	513.033,09	513.033,09	548.460,71	590.495,55	590.495,55	590.495,55	590.495,55	1.048.024,20	7.024.240,07
MA	CODO	2103307	3.087.604,99	3.396.365,49	3.702.637,06	4.011.190,08	4.356.159,63	4.665.201,69	4.665.201,69	4.984.187,45	5.328.236,79	5.328.236,79	5.328.236,79	5.328.236,79	9.456.669,49	63.638.164,73
MA	COELHO NETO	2103406	886.342,80	974.977,08	1.062.530,89	1.151.075,11	1.252.274,47	1.341.115,45	1.341.115,45	1.436.194,70	1.575.803,99	1.575.803,99	1.575.803,99	1.575.803,99	2.796.770,84	18.545.612,75
MA	COLINAS	2103505	929.826,64	1.022.809,30	1.114.929,29	1.207.840,05	1.312.398,01	1.405.504,37	1.405.504,37	1.502.651,25	1.618.886,92	1.618.886,92	1.618.886,92	1.618.886,92	2.873.235,38	19.250.246,34
MA	CONCEICAO DO LAGO-ACU	2103554	711.320,75	782.452,82	853.024,27	924.109,61	1.003.507,73	1.074.700,27	1.074.700,27	1.148.065,52	1.225.901,56	1.225.901,56	1.225.901,56	1.225.901,56	2.175.756,48	14.651.243,96
MA	COROATA	2103604	1.435.012,90	1.578.514,19	1.720.653,05	1.864.040,77	2.025.590,59	2.169.293,47	2.169.293,47	2.319.519,30	2.502.373,59	2.502.373,59	2.502.373,59	2.502.373,59	4.441.266,55	29.732.678,65
MA	CURURUPU	2103703	755.147,91	830.662,70	905.551,86	981.014,50	1.065.485,35	1.141.074,82	1.141.074,82	1.219.252,56	1.305.284,84	1.305.284,84	1.305.284,84	1.305.284,84	2.316.647,66	15.577.051,54
MA	DAVINOPOLIS	2103752	171.306,12	188.436,74	205.282,87	222.389,78	242.397,56	259.594,14	259.594,14	278.695,83	314.120,96	314.120,96	314.120,96	314.120,96	557.508,65	3.641.689,67
MA	DOM PEDRO	2103802	365.328,19	401.861,01	438.017,26	474.518,69	515.822,63	552.417,00	552.417,00	590.946,81	640.815,56	640.815,56	640.815,56	640.815,56	1.137.333,25	7.591.924,08
MA	DUQUE BACELAR	2103901	436.608,75	480.269,62	523.572,81	567.203,87	616.018,95	659.721,61	659.721,61	704.883,37	754.174,02	754.174,02	754.174,02	754.174,02	1.338.524,27	9.003.220,94
MA	ESPERANTINOPOLIS	2104008	424.194,60	466.614,06	508.629,85	551.015,66	598.775,83	641.255,19	641.255,19	685.671,35	739.827,28	739.827,28	739.827,28	739.827,28	1.313.061,39	8.789.782,24
MA	ESTREITO	2104057	395.555,22	435.110,75	474.048,70	513.552,75	559.518,74	599.213,06	599.213,06	642.943,06	720.356,06	720.356,06	720.356,06	720.356,06	1.278.503,41	8.799.082,99
MA	FEIRA NOVA DO MARANHÃO	2104073	108.602,57	119.462,83	130.160,97	141.0										



Table with columns for municipality name, code, and 16 numerical values. Rows include municipalities like MATA ROMA, MATINHA, MATOES, etc.

DOCUMENTO ASSINADO DIGITALMENTE - PROTOCOLO:49930/2024 - 10/10/2024 - 13:22 - U4DN-10UM-K904-5337





MA	TUNTUM	2112308	716.057,84	787.663,63	858.542,60	930.087,80	1.010.978,22	1.082.700,74	1.082.700,74	1.158.112,42	1.254.596,85	1.254.596,85	1.254.596,85	1.254.596,85	2.226.685,52	14.871.916,91
MA	TURIACU	2112407	1.469.465,80	1.616.412,38	1.762.300,71	1.909.159,07	2.072.589,37	2.219.626,52	2.219.626,52	2.370.228,49	2.519.875,92	2.519.875,92	2.519.875,92	2.519.875,92	4.472.330,08	30.191.242,62
MA	TURLANDIA	2112456	1.554.924,41	1.710.416,85	1.865.035,88	2.020.455,50	2.191.928,96	2.347.432,50	2.347.432,50	2.504.430,23	2.635.283,99	2.635.283,99	2.635.283,99	2.635.283,99	4.677.158,78	31.760.351,57
MA	TUTOIA	2112506	1.311.583,09	1.442.741,40	1.572.576,30	1.703.624,30	1.851.742,35	1.983.111,80	1.983.111,80	2.121.165,85	2.297.016,04	2.297.016,04	2.297.016,04	2.297.016,04	4.076.793,54	27.234.514,59
MA	URBANO SANTOS	2112605	1.323.083,33	1.455.391,66	1.586.717,56	1.718.943,99	1.866.269,60	1.998.669,66	1.998.669,66	2.134.553,17	2.272.597,41	2.272.597,41	2.272.597,41	2.272.597,41	4.033.454,85	27.206.143,12
MA	VARGEM GRANDE	2112704	2.555.220,41	2.810.742,44	3.064.630,89	3.320.016,75	3.602.976,69	3.858.585,17	3.858.585,17	4.118.482,48	4.355.646,27	4.355.646,27	4.355.646,27	4.355.646,27	7.730.494,83	52.342.319,91
MA	VIANA	2112803	1.488.684,94	1.637.553,43	1.785.229,25	1.933.998,32	2.100.281,30	2.249.283,02	2.249.283,02	2.403.011,02	2.568.072,48	2.568.072,48	2.568.072,48	2.568.072,48	4.557.870,38	30.677.484,60
MA	VILA NOVA DOS MARTÍRIOS	2112852	699.861,15	769.847,27	839.491,34	909.448,93	986.325,06	1.056.298,61	1.056.298,61	1.126.472,45	1.179.668,75	1.179.668,75	1.179.668,75	1.179.668,75	2.093.701,47	14.256.419,89
MA	VITORIA DO MEARIM	2112902	795.082,87	874.591,15	953.455,28	1.032.909,87	1.121.761,48	1.201.343,38	1.201.343,38	1.283.515,80	1.372.472,64	1.372.472,64	1.372.472,64	1.372.472,64	2.435.893,98	16.389.787,75
MA	VITORINO FREIRE	2113009	257.327,58	283.060,35	308.142,59	333.821,13	365.199,63	391.108,24	391.108,24	421.942,17	500.064,78	500.064,78	500.064,78	500.064,78	887.525,71	5.639.494,76
MA	ZE DOCA	2114007	2.448.156,23	2.692.971,85	2.936.089,09	3.180.763,13	3.452.657,25	3.697.601,51	3.697.601,51	3.947.886,75	4.189.982,63	4.189.982,63	4.189.982,63	4.189.982,63	7.436.471,42	50.250.129,26
MG	AGUA BOA	3100609	8.859,33	9.745,26	10.541,91	11.420,41	12.897,41	13.812,40	13.812,40	15.515,34	25.669,24	25.669,24	25.669,24	25.669,24	45.558,33	244.839,75
MG	AGUAS VERMELHAS	3101003	160.264,49	176.290,94	192.167,57	208.181,53	226.209,79	242.257,95	242.257,95	259.012,97	279.173,31	279.173,31	279.173,31	279.173,31	495.482,82	3.318.819,25
MG	AIMORES	3101102	40.103,10	44.113,41	47.893,06	51.884,15	57.541,09	61.623,27	61.623,27	67.668,29	94.270,91	94.270,91	94.270,91	94.270,91	167.314,06	976.847,34
MG	ALTO JEQUITIBA	3153509	7.854,85	8.640,34	9.361,38	10.141,50	11.363,76	12.169,95	12.169,95	13.538,69	20.899,09	20.899,09	20.899,09	20.899,09	37.092,16	205.928,94
MG	ALVINOPOULIS	3102308	66.664,14	73.330,56	79.889,30	86.546,74	94.314,87	101.005,91	101.005,91	108.410,37	121.858,56	121.858,56	121.858,56	121.858,56	216.277,20	1.414.879,24
MG	ANGELANDIA	3102852	82.970,15	91.267,16	99.468,43	107.757,46	117.198,72	125.513,23	125.513,23	134.361,86	146.828,99	146.828,99	146.828,99	146.828,99	260.595,30	1.731.961,50
MG	ARAÚJOS	3103900	-	-	-	-	-	-	-	-	2.933,44	2.933,44	2.933,44	2.933,44	5.206,36	16.940,12
MG	ARCEBURGO	3104106	-	-	-	-	-	-	-	-	785,24	785,24	785,24	785,24	1.393,71	4.534,67
MG	ARICANDUVA	3104452	322,41	354,65	332,16	359,84	718,93	769,93	769,93	1.325,58	7.440,36	7.440,36	7.440,36	7.440,36	13.205,34	47.920,21
MG	BANDEIRA DO SUL	3105301	19.594,20	21.553,62	23.431,56	25.384,19	27.962,97	29.946,76	29.946,76	32.600,94	42.114,54	42.114,54	42.114,54	42.114,54	74.745,80	453.624,96
MG	BARAO DE MONTE ALTO	3105509	44.514,49	48.965,94	53.345,85	57.791,34	62.976,29	67.444,06	67.444,06	72.384,85	81.324,20	81.324,20	81.324,20	81.324,20	144.335,98	944.499,66
MG	BOM REPOUSO	3107901	50.268,86	55.295,75	60.184,56	65.199,94	71.394,96	76.459,98	76.459,98	82.588,87	99.077,70	99.077,70	99.077,70	99.077,70	175.845,27	1.110.008,97
MG	BONITO DE MINAS	3108255	7.194,98	7.914,47	8.533,10	9.244,19	10.611,98	11.364,83	11.364,83	13.019,90	24.432,32	24.432,32	24.432,32	24.432,32	43.363,04	220.340,60
MG	BRASILANDIA DE MINAS	3108552	37.320,55	41.052,60	44.590,79	48.306,69	53.447,83	57.239,61	57.239,61	62.665,85	85.102,60	85.102,60	85.102,60	85.102,60	151.041,95	893.315,88
MG	BURITIZERO	3109402	11.464,16	12.610,58	13.501,24	14.626,34	17.369,33	18.601,57	18.601,57	22.149,95	50.939,00	50.939,00	50.939,00	50.939,00	90.407,66	423.088,40
MG	CACHOEIRA DE MINAS	3109709	-	-	-	-	-	-	-	-	6.018,36	6.018,36	6.018,36	6.018,36	10.681,55	34.754,99
MG	CAMBUI	3110608	-	-	-	-	-	-	-	-	28.712,94	28.712,94	28.712,94	28.712,94	50.960,39	165.812,15
MG	CAMBUQUIRA	3110707	35.502,09	39.052,30	42.475,25	46.014,85	50.566,47	54.153,85	54.153,85	58.767,58	73.732,29	73.732,29	73.732,29	73.732,29	130.861,67	806.477,07

MG	CAMPESTRE	3111002	70.398,18	77.438,00	84.223,39	91.242,01	100.279,85	107.394,08	107.394,08	116.562,66	146.468,03	146.468,03	146.468,03	146.468,03	259.954,63	1.600.759,00
MG	CAMPO DO MEIO	3111309	59.027,00	64.929,70	70.721,81	76.615,30	83.583,93	89.513,68	89.513,68	96.216,09	109.825,18	109.825,18	109.825,18	109.825,18	194.920,14	1.264.342,05
MG	CAMPOS ALTOS	3111507	24.538,85	26.992,73	29.268,10	31.707,11	35.390,26	37.900,98	37.900,98	41.958,34	62.407,91	62.407,91	62.407,91	62.407,91	110.762,96	626.051,95
MG	CAMPOS GERAIS	3111606	280.732,86	308.806,15	336.611,51	364.662,46	396.274,87	424.388,07	424.388,07	453.790,25	489.717,85	489.717,85	489.717,85	489.717,85	869.161,75	5.817.687,39
MG	CAPARAÓ	3112109	3.203,95	3.524,34	3.784,53	4.099,90	4.799,67	5.140,17	5.140,17	6.023,79	12.812,00	12.812,00	12.812,00	12.812,00	22.739,07	109.703,59
MG	CAPELINHA	3112307	203.289,22	223.618,14	243.595,99	263.895,65	287.718,94	308.130,79	308.130,79	330.928,17	374.473,00	374.473,00	374.473,00	374.473,00	664.622,77	4.331.822,46
MG	CAPITAO ENÉAS	3112703	178.210,42	196.031,47	213.689,39	231.496,84	251.523,23	269.367,22	269.367,22	289.965,08	309.994,93	309.994,93	309.994,93	309.994,93	550.185,70	3.687.816,29
MG	CAPUTIRA	3112901	57.605,46	63.366,01	69.018,75	74.770,32	81.570,41	87.357,31	87.357,31	93.897,14	107.164,98	107.164,98	107.164,98	107.164,98	190.198,73	1.233.801,36
MG	CARATINGA	3113404	484.674,30	533.141,73	580.789,21	629.188,30	685.885,58	734.544,83	734.544,83	788.733,71	890.645,75	890.645,75	890.645,75	890.645,75	1.580.737,24	10.314.822,73
MG	CARMO DO CAJURU	3114204	97.431,46	107.174,61	116.659,03	126.380,62	138.335,08	148.149,09	148.149,09	159.942,81	190.908,62	190.908,62	190.908,62	190.908,62	338.828,79	2.144.685,06
MG	CENTRALINA	3115805	3.200,39	3.520,43	3.728,70	4.039,43	5.044,63	5.402,52	5.402,52	6.780,26	19.322,78	19.322,78	19.322,78	19.322,78	34.294,49	148.704,00
MG	CHAPADA DO NORTE	3116100	106.533,61	117.186,97	127.727,70	138.371,67	150.433,12	161.105,40	161.105,40	172.368,24	187.226,20	187.226,20	187.226,20	187.226,20	332.293,13	2.216.030,04
MG	CHAPADA GAUCHA	3116159	13.406,83	14.747,51	15.904,64	17.230,03	19.752,53	21.153,85	21.153,85	24.195,51	44.968,28	44.968,28	44.968,28	44.968,28	79.810,69	407.228,56
MG	CLAUDIO	3116605	18.525,92	20.378,51	21.868,27	23.690,62	27.823,94	29.797,87	29.797,87	35.048,05	75.938,82	75.938,82	75.938,82	75.938,82	134.777,91	645.464,24
MG	CONCEICAO DE IPANEMA	3117405	5.937,37	5.937,11	6.426,23	6.961,75	7.839,18	8.395,32	8.395,32	9.396,58	15.161,00	15.161,00	15.161,00	15.161,00	26.908,12	146.300,98
MG	CONGONHAS DO NORTE	3118106	1.830,14	2.013,16	2.158,44	2.338,30	2.757,86	2.953,52	2.953,52	3.490,33	7.741,22	7.741,22	7.741,22	7.741,22	13.739,34	65.199,49
MG	COQUEIRAL	3118700	59.362,57	65.298,83	71.163,53	77.093,83	83.866,83	89.816,65	89.816,65	96.176,80	105.436,79	105.436,79	105.436,79	105.436,79	187.131,52	1.241.474,37
MG	COROMANDEL	3119302	96.829,38	106.512,32	115.970,63	125.634,84	137.322,67	147.064,85	147.064,85	158.474,02	185.621,35	185.621,35	185.621,35	185.621,35	329.444,78	2.106.803,74
MG	CORONEL FABRICIANO	3119401	719.971,71	791.968,88	862.771,94	934.669,58	1.018.750,20	1.091.024,11	1.091.024,11	1.171.291,09	1.320.010,99	1.320.010,99	1.320.010,99	1.320.010,99	2.342.783,95	15.304.299,53
MG	CORONEL MURTA	3119500	22.771,99	25.049,19	27.211,38	29.479,00	32.596,52	34.909,04	34.909,04	38.188,54	51.512,82	51.512,82	51.512,82	51.512,82	91.426,11	542.592,09
MG	CURRAL DE DENTRO	3120870	20.160,10	22.176,11	24.100,08	26.108,42	28.110,35	30.854,27	30.854,27	33.663,79	44.367,96	44.367,96	44.367,96	44.367,96	78.745,24	472.944,47
MG	DESTERRO DE ENTRE RIOS	3121407	20.816,59	22.898,25	24.923,77	27.000,75	29.560,00	31.657,09	31.657,09	34.185,16	40.897,63	40.897,63	40.897,63	40.897,63	72.586,00	458.875,22
MG	ESPERA FELIZ	3124203	147.857,00	162.642,70	177.204,30	191.971,32	209.113,24	223.948,50	223.948,50	240.229,95	268.414,11	2				



MG	NOVA PORTEIRINHA	3145059	30.272,70	33.299,97	36.239,16	39.259,09	43.019,10	46.071,03	46.071,03	49.809,27	60.289,84	60.289,84	60.289,84	60.289,84	107.003,74	672.204,45
MG	NOVA SERRANA	3145208	1.272.734,90	1.400.008,39	1.525.556,06	1.652.685,71	1.799.035,82	1.926.666,07	1.926.666,07	2.064.865,81	2.284.790,72	2.284.790,72	2.284.790,72	2.284.790,72	4.055.095,77	26.762.477,48
MG	NOVO CRUZEIRO	3145307	9.472,96	10.420,25	11.121,87	12.048,69	14.518,95	15.548,97	15.548,97	18.810,35	46.431,67	46.431,67	46.431,67	46.431,67	82.407,95	375.625,64
MG	ORIZANIA	3145877	45.052,63	49.557,90	53.929,13	58.423,23	64.036,36	68.579,34	68.579,34	74.170,79	90.095,41	90.095,41	90.095,41	90.095,41	159.903,28	1.002.613,64
MG	OURO VERDE DE MINAS	3146206	93.583,05	102.941,36	112.220,03	121.571,70	132.025,37	141.420,65	141.420,65	151.129,12	162.025,36	162.025,36	162.025,36	162.025,36	254.832,10	1.932.006,50
MG	PADRE PARAISO	3146305	119.710,11	131.681,12	143.420,71	155.372,44	169.547,57	181.575,90	181.575,90	195.237,22	223.634,06	223.634,06	223.634,06	223.634,06	396.910,60	2.569.567,81
MG	PATROCINIO	3148103	17.375,68	19.113,24	19.937,97	21.599,47	28.871,93	30.920,21	30.920,21	41.334,72	143.581,80	143.581,80	143.581,80	143.581,80	254.832,10	1.039.232,73
MG	PAVAO	3148509	19.417,02	21.358,72	23.243,38	25.180,33	27.595,22	29.552,93	29.552,93	31.955,84	38.738,50	38.738,50	38.738,50	38.738,50	68.753,97	431.564,34
MG	PEDRAS DE MARIA DA CRUZ	3149150	69.150,48	76.065,53	82.869,57	89.775,36	97.829,15	104.769,51	104.769,51	112.443,55	126.316,77	126.316,77	126.316,77	126.316,77	224.189,74	1.467.129,48
MG	PERDIGAO	3149705	40.535,58	44.589,13	48.481,94	52.522,11	57.810,65	61.911,95	61.911,95	67.327,91	86.137,74	86.137,74	86.137,74	86.137,74	152.879,17	932.521,35
MG	PIEDADE DE CARATINGA	3150158	226,11	248,72	276,54	304,36	332,18	360,00	360,00	387,82	473,64	473,64	473,64	473,64	846,46	5.284,28
MG	PIEDADE DE PONTE NOVA	3150208	20.901,97	22.992,16	25.026,33	27.111,85	29.279,59	31.785,17	31.785,17	34.320,35	41.022,55	41.022,55	41.022,55	41.022,55	72.807,75	460.500,54
MG	PINTOPOLIS	3150570	34.370,31	37.807,34	41.162,47	44.592,68	48.754,17	52.212,98	52.212,98	56.283,47	66.160,70	66.160,70	66.160,70	66.160,70	117.423,46	749.462,66
MG	PITANGUI	3151404	22.273,50	24.500,84	26.510,56	28.719,77	32.392,68	34.690,74	34.690,74	38.906,74	63.673,66	63.673,66	63.673,66	63.673,66	113.009,41	610.389,62
MG	POCO FUNDO	3151701	48.595,52	53.455,07	58.199,05	63.048,97	68.931,57	73.821,83	73.821,83	79.574,97	93.516,48	93.516,48	93.516,48	93.516,48	165.975,10	1.059.489,83
MG	PRUDENTE DE MORAIS	3153608	14.022,68	15.424,94	16.710,18	18.102,70	20.296,50	21.736,41	21.736,41	24.199,00	37.560,86	37.560,86	37.560,86	37.560,86	66.663,84	369.136,10
MG	REDUTO	3154150	35.179,87	38.697,86	42.130,04	45.640,88	49.912,14	53.453,09	53.453,09	57.638,44	67.969,28	67.969,28	67.969,28	67.969,28	120.633,40	768.615,93
MG	RIBEIRAO DAS NEVES	3154606	3.349.650,87	3.684.615,95	4.016.531,85	4.351.242,77	4.727.560,05	5.062.950,63	5.062.950,63	5.412.355,71	5.824.555,31	5.824.555,31	5.824.555,31	5.824.555,31	10.337.546,29	69.303.625,99
MG	RIO PARANAIBA	3155504	34.922,73	38.415,01	41.712,23	45.188,24	50.079,99	53.632,85	53.632,85	58.841,31	81.359,29	81.359,29	81.359,29	81.359,29	144.398,26	846.260,63
MG	SALINAS	3157005	536.628,17	590.290,98	643.608,66	697.242,70	756.680,08	810.361,76	810.361,76	864.963,25	915.001,19	915.001,19	915.001,19	915.001,19	1.623.963,83	10.994.105,95
MG	SANTA BARBARA DO LESTE	3157252	46.393,26	51.032,59	55.579,97	60.211,63	65.718,57	70.380,89	70.380,89	75.696,97	86.954,41	86.954,41	86.954,41	86.954,41	154.328,58	997.540,99
MG	SANTA BARBARA DO MONTE VERDE	3157278	11.863,95	13.050,35	14.181,86	15.363,68	16.958,03	18.161,09	18.161,09	19.821,41	26.201,60	26.201,60	26.201,60	26.201,60	46.503,21	278.871,07
MG	SANTA MARGARIDA	3157906	311.441,94	342.586,13	373.518,98	404.645,56	439.206,55	470.365,48	470.365,48	502.160,23	532.431,67	532.431,67	532.431,67	532.431,67	944.971,20	6.388.988,23
MG	SANTA RITA DO ITUETO	3159506	39.092,95	43.002,24	46.830,81	50.733,38	55.393,01	59.322,79	59.322,79	63.833,46	73.681,54	73.681,54	73.681,54	73.681,54	130.771,62	843.029,21
MG	SANTANA DO MANHUACU	3158904	71.822,59	79.004,85	86.090,79	93.265,02	101.517,49	108.719,52	108.719,52	116.508,16	128.800,05	128.800,05	128.800,05	128.800,05	228.597,16	1.509.445,30
MG	SANTANA DO PARAISO	3158953	3.334,81	3.668,29	3.705,95	4.014,78	6.126,03	6.560,64	6.560,64	7.176,25	42.802,78	42.802,78	42.802,78	42.802,78	75.967,30	290.865,81
MG	SAO BENTO ABADE	3160801	37.946,89	41.741,58	45.470,89	49.260,13	53.706,19	57.516,31	57.516,31	61.770,32	69.881,67	69.881,67	69.881,67	69.881,67	124.027,53	808.482,83
MG	SAO FRANCISCO	3161106	88.796,23	97.675,86	106.039,46	114.876,08	127.433,11	136.473,69	136.473,69	149.909,41	209.404,62	209.404,62	209.404,62	209.404,62	371.655,86	2.166.951,87
MG	SAO GOTARDO	3162104	78.852,38	86.737,61	94.209,59	102.060,39	112.944,45	120.957,14	120.957,14	132.456,94	180.269,78	180.269,78	180.269,78	180.269,78	319.946,74	1.890.201,50
MG	SAO JOAO DA PONTE	3162401	407.345,89	448.080,48	488.469,32	529.175,09	574.789,81	615.567,52	615.567,52	657.817,82	705.147,97	705.147,97	705.147,97	705.147,97	1.251.511,76	8.408.917,09
MG	SAO JOAO DO MANHUACU	3162559	172.371,40	189.608,54	206.657,81	223.879,29	243.428,05	260.697,73	260.697,73	278.974,88	303.642,12	303.642,12	303.642,12	303.642,12	538.910,61	3.589.974,52
MG	SAO JOAO DO ORIENTE	3162609	77.327,96	85.060,76	92.719,07	100.445,66	109.157,36	116.901,38	116.901,38	125.006,77	134.979,15	134.979,15	134.979,15	134.979,15	239.563,91	1.603.000,85
MG	SAO JOAO DO PARAISO	3162708	233.087,26	256.396,00	279.506,58	302.798,80	328.901,73	352.235,22	352.235,22	376.414,06	403.529,49	403.529,49	403.529,49	403.529,49	716.192,84	4.811.885,67
MG	SAO JOAO EVANGELISTA	3162807	53.409,41	58.750,35	63.921,70	69.248,50	75.966,35	81.355,69	81.355,69	88.087,02	108.161,05	108.161,05	108.161,05	108.161,05	191.966,61	1.196.705,52
MG	SAO JOAO NEPOMUCENO	3162906	78.254,40	86.079,84	93.571,89	101.369,55	111.715,93	119.641,48	119.641,48	130.318,20	169.204,64	169.204,64	169.204,64	169.204,64	300.308,09	1.817.719,42
MG	SAO JOAQUIM DE BICAS	3162922	566.136,57	622.750,22	678.847,06	735.417,64	799.029,08	855.715,16	855.715,16	914.783,44	984.614,64	984.614,64	984.614,64	984.614,64	1.747.515,26	11.714.368,15
MG	SAO JOSE DO JACURI	3163508	32.164,15	35.380,57	38.532,84	41.743,91	45.564,17	48.796,66	48.796,66	52.486,03	60.334,55	60.334,55	60.334,55	60.334,55	107.083,06	691.886,25
MG	SAO SEBASTIAO DO ANTA	3164472	14.014,26	15.415,68	16.712,55	18.110,68	20.199,95	21.633,01	21.633,01	23.927,25	35.339,07	35.339,07	35.339,07	35.339,07	62.720,56	355.728,23
MG	SARDOA	3165503	47.312,60	52.043,86	56.697,51	61.422,31	66.942,50	71.691,65	71.691,65	76.958,08	86.634,78	86.634,78	86.634,78	86.634,78	153.761,29	1.005.060,57
MG	SENADOR AMARAL	3165578	44.209,56	48.630,52	52.970,62	57.384,84	62.592,45	67.032,99	67.032,99	72.033,99	82.006,69	82.006,69	82.006,69	82.006,69	145.547,27	945.461,99
MG	SIMONESIA	3167608	253.808,62	279.189,49	304.350,92	329.713,50	358.158,79	383.567,89	383.567,89	409.931,51	439.868,25	439.868,25	439.868,25	439.868,25	780.687,64	5.242.449,25
MG	TAIOBEIRAS	3168002	589.486,81	648.435,49	707.000,16	765.916,83	831.237,78	890.208,85	890.208,85	950.235,40	1.005.746,01	1.005.746,01	1.005.746,01	1.005.746,01	1.785.019,68	12.080.733,89
MG	TEOFILO OTONI	3168606	-	-	-	-	-	-	-	-	41.143,30	41.143,30	41.143,30	41.143,30	73.022,07	237.595,27
MG	TOLEDO	3169109	56.992,84	62.692,12	68.291,09	73.982,01	80.672,17	86.395,36	86.395,36	92.804,81	105.223,76	105.223,76	105.223,76	105.223,76	186.753,41	1.215.874,21
MG	TRES PONTAS	3169406	41.473,81	45.621,19	49.246,88	53.350,79	60.880,50	65.199,59	65.199,59	74.166,54	133.278,70	133.278,70	133.278,70	133.278,70	236.545,91	1.224.799,60
MG	TUPACIGUARA	3169604	46.864,77	51.551,25	55.954,88	60.617,79	67.307,39	72.082,43	72.082,43	79.274,19	111.846,12	111.846,12	111.846,12	111.846,12	198.506,92	1.151.626,53
MG	UBAI	3170008	30.218,48	33.240,33	36.147,08	39.159,33	43.073,77	46.129,58	46.129,58	50.121,69	63.615,91	63.615,91	63.615,91	63.615,91	112.906,92	691.590,40
MG	VARGEM GRANDE DO RIO PARDO	3170651	-	-	-	-	-	-	-	-	4.678,88	4.678,88	4.678,88	4.678,88	8.304,18	27.019,70



PA	CONCEICAO DO ARAGUAIA	1502707	324.571,90	357.029,09	388.838,58	421.241,78	459.795,12	492.414,69	492.414,69	529.648,97	608.901,28	608.901,28	608.901,28	608.901,28	1.080.691,08	6.982.251,02
PA	CONCORDIA DO PARA	1502756	1.437.639,25	1.581.403,18	1.724.116,65	1.867.793,00	2.027.773,32	2.171.631,05	2.171.631,05	2.319.116,19	2.467.209,91	2.467.209,91	2.467.209,91	2.467.209,91	4.378.857,29	29.548.800,62
PA	CUMARU DO NORTE	1502764	439.822,87	483.805,16	527.445,73	571.399,53	620.463,67	664.481,65	664.481,65	709.797,55	757.375,71	757.375,71	757.375,71	757.375,71	1.344.206,71	9.055.407,36
PA	CURIONOPOLIS	1502772	893.818,39	983.200,23	1.071.952,42	1.161.281,77	1.260.606,72	1.350.038,82	1.350.038,82	1.441.509,44	1.530.966,98	1.530.966,98	1.530.966,98	1.530.966,98	2.717.193,17	18.353.507,70
PA	CURRALINHO	1502806	1.112.957,94	1.224.253,73	1.334.509,72	1.445.718,84	1.570.912,62	1.682.358,97	1.682.358,97	1.798.708,51	1.938.644,45	1.938.644,45	1.938.644,45	1.938.644,45	3.440.747,93	23.047.105,03
PA	CURUA	1502855	248.394,77	273.234,25	297.741,53	322.553,32	351.088,49	375.996,00	375.996,00	402.923,58	445.329,49	445.329,49	445.329,49	445.329,49	790.380,37	5.219.626,27
PA	CURUCA	1502905	747.339,23	822.073,16	896.064,93	970.737,00	1.055.063,79	1.129.913,91	1.129.913,91	1.208.462,57	1.307.329,97	1.307.329,97	1.307.329,97	1.307.329,97	2.320.277,40	15.509.165,78
PA	DOM ELISEU	1502939	1.086.684,92	1.195.353,41	1.303.099,65	1.411.691,27	1.533.378,00	1.642.161,50	1.642.161,50	1.754.827,48	1.881.124,70	1.881.124,70	1.881.124,70	1.881.124,70	3.338.660,63	22.432.562,16
PA	ELDORADO DO CARAJAS	1502954	857.710,01	943.481,01	1.028.564,07	1.114.277,73	1.210.086,71	1.295.934,73	1.295.934,73	1.384.512,94	1.479.699,65	1.479.699,65	1.479.699,65	1.479.699,65	2.626.202,82	17.675.503,35
PA	FARO	1503002	462.883,81	509.172,19	555.204,38	601.471,40	652.494,54	698.784,91	698.784,91	745.484,84	784.013,02	784.013,02	784.013,02	784.013,02	1.391.483,20	9.451.816,26
PA	FLORESTA DO ARAGUAIA	1503044	138.836,70	152.720,37	166.207,29	180.057,90	197.259,16	211.253,45	211.253,45	228.328,39	275.587,20	275.587,20	275.587,20	275.587,20	489.118,14	3.077.383,65
PA	GARRAFO DO NORTE	1503077	482.536,61	530.790,26	578.422,86	626.624,76	681.913,78	730.291,27	730.291,27	782.368,57	862.038,57	862.038,57	862.038,57	862.038,57	1.529.964,61	10.121.358,27
PA	GOIANESIA DO PARA	1503093	398.400,65	438.240,71	477.457,81	517.245,95	563.548,25	603.528,45	603.528,45	647.582,16	725.658,51	725.658,51	725.658,51	725.658,51	1.287.914,31	8.440.080,78
PA	GURUPA	1503101	2.016.636,63	2.218.300,29	2.418.492,12	2.620.033,09	2.844.434,19	3.046.228,86	3.046.228,86	3.253.096,32	3.460.646,02	3.460.646,02	3.460.646,02	3.460.646,02	6.142.029,14	41.448.063,58
PA	IGARAPE-ACU	1503200	434.975,97	478.473,57	521.518,19	564.978,03	614.183,71	657.756,17	657.756,17	703.675,74	763.566,68	763.566,68	763.566,68	763.566,68	1.355.194,59	9.042.778,86
PA	IGARAPE-MIRI	1503309	1.262.681,22	1.388.949,34	1.513.668,69	1.639.807,73	1.784.032,52	1.910.598,37	1.910.598,37	2.046.139,33	2.246.089,28	2.246.089,28	2.246.089,28	2.246.089,28	3.986.407,62	26.427.240,31
PA	INHANGAPI	1503408	55.518,87	61.070,76	66.501,21	72.042,97	78.700,78	84.284,10	84.284,10	90.755,23	105.499,82	105.499,82	105.499,82	105.499,82	187.243,41	1.202.400,71
PA	IPIXUNA DO PARA	1503457	1.057.398,65	1.163.138,52	1.267.798,54	1.373.448,40	1.492.937,75	1.598.852,27	1.598.852,27	1.710.275,21	1.853.485,67	1.853.485,67	1.853.485,67	1.853.485,67	3.289.606,26	21.966.250,55
PA	IRITUIA	1503507	512.652,46	563.917,70	614.739,58	665.967,87	723.423,73	774.746,08	774.746,08	827.997,87	888.483,29	888.483,29	888.483,29	888.483,29	1.576.899,26	10.589.023,79
PA	ITAUBA	1503606	2.032.017,09	2.235.218,80	2.435.827,80	2.638.813,41	2.871.507,44	3.075.222,78	3.075.222,78	3.294.308,95	3.627.279,10	3.627.279,10	3.627.279,10	3.627.279,10	6.437.773,12	42.605.028,57
PA	ITUPIRANGA	1503705	1.154.289,72	1.269.718,70	1.384.109,14	1.499.451,55	1.629.057,98	1.744.629,37	1.744.629,37	1.864.917,14	2.005.596,86	2.005.596,86	2.005.596,86	2.005.596,86	3.559.576,53	23.872.766,94
PA	JACAREACANGA	1503754	984.355,75	1.082.791,32	1.180.443,45	1.278.813,72	1.388.733,46	1.487.255,34	1.487.255,34	1.588.854,44	1.697.418,90	1.697.418,90	1.697.418,90	1.697.418,90	3.012.615,62	20.280.794,04
PA	JACUNDA	1503804	629.258,53	692.184,38	754.314,57	817.174,11	889.190,03	952.272,45	952.272,45	1.020.047,95	1.122.352,66	1.122.352,66	1.122.352,66	1.122.352,66	1.991.975,67	13.188.100,78
PA	JURUTI	1503903	498.756,82	548.632,50	597.174,11	646.938,61	708.191,30	758.433,01	758.433,01	818.898,10	978.489,10	978.489,10	978.489,10	978.489,10	1.736.643,53	10.986.057,39
PA	LIMOIEIRO DO AJURU	1504000	615.544,02	677.098,42	737.983,21	799.481,80	869.283,42	930.953,59	930.953,59	996.209,53	1.084.153,23	1.084.153,23	1.084.153,23	1.084.153,23	1.924.178,47	12.818.298,97
PA	MAE DO RIO	1504059	817.498,51	899.248,36	980.256,13	1.061.944,13	1.153.773,78	1.235.626,75	1.235.626,75	1.320.880,69	1.421.246,59	1.421.246,59	1.421.246,59	1.421.246,59	2.522.459,04	16.912.300,50
PA	MAGALHAES BARATA	1504109	209.964,50	230.960,95	251.773,76	272.754,90	296.298,99	317.319,54	317.319,54	339.149,30	364.151,13	364.151,13	364.151,13	364.151,13	646.303,29	4.338.449,29
PA	MARABA	1504208	992.957,31	1.092.253,04	1.186.730,64	1.285.624,84	1.420.394,87	1.521.162,93	1.521.162,93	1.662.275,04	2.221.301,00	2.221.301,00	2.221.301,00	2.221.301,00	3.942.412,85	23.510.178,45
PA	MARACANA	1504307	846.126,89	930.739,58	1.014.672,21	1.099.228,21	1.193.751,69	1.278.440,85	1.278.440,85	1.365.836,38	1.459.895,20	1.459.895,20	1.459.895,20	1.459.895,20	2.591.053,45	17.437.870,91
PA	MARAPANIM	1504406	371.634,89	408.798,38	445.463,91	482.585,90	525.284,25	562.549,85	562.549,85	602.844,65	666.396,75	666.396,75	666.396,75	666.396,75	1.182.735,26	7.810.035,74
PA	MARITUBA	1504422	2.406.144,68	2.646.759,14	2.885.029,70	3.125.448,79	3.396.678,68	3.637.651,61	3.637.651,61	3.890.111,65	4.203.347,60	4.203.347,60	4.203.347,60	4.203.347,60	7.460.191,86	49.899.058,12
PA	MEDICILANDIA	1504455	407.113,84	447.825,23	487.965,17	528.628,93	575.557,44	616.389,61	616.389,61	660.781,97	733.294,36	733.294,36	733.294,36	733.294,36	1.301.466,59	8.575.295,83
PA	MELGAÇO	1504505	1.043.165,88	1.147.482,47	1.250.840,44	1.355.077,12	1.472.325,37	1.576.777,57	1.576.777,57	1.685.677,70	1.815.054,48	1.815.054,48	1.815.054,48	1.815.054,48	3.221.397,78	21.589.739,82
PA	MOCAJUBA	1504604	716.709,13	788.380,04	859.288,44	930.895,80	1.012.067,63	1.083.867,44	1.083.867,44	1.159.683,76	1.260.166,73	1.260.166,73	1.260.166,73	1.260.166,73	2.236.571,05	14.911.997,65
PA	MOJU	1504703	2.201.602,35	2.421.762,58	2.639.920,07	2.859.913,37	3.107.244,74	3.327.684,16	3.327.684,16	3.557.322,10	3.828.092,61	3.828.092,61	3.828.092,61	3.828.092,61	6.794.181,23	45.549.685,20
PA	MOJUI DOS CAMPOS	1504752	396.866,26	436.552,89	475.796,95	515.446,68	560.514,93	600.279,93	600.279,93	642.457,04	700.367,81	700.367,81	700.367,81	700.367,81	1.243.027,84	8.272.693,69
PA	MONTE ALEGRE	1504802	1.258.350,30	1.384.185,33	1.508.614,63	1.634.332,49	1.777.245,77	1.903.330,15	1.903.330,15	2.037.085,56	2.220.980,26	2.220.980,26	2.220.980,26	2.220.980,26	3.941.843,62	26.232.239,04
PA	MUANA	1504901	1.689.106,78	1.858.017,45	2.025.937,19	2.194.765,26	2.381.286,04	2.550.223,27	2.550.223,27	2.721.173,34	2.868.023,20	2.868.023,20	2.868.023,20	2.868.023,20	5.090.229,38	34.533.054,78
PA	NOVA ESPERANCA DO PIRIA	1504950	446.026,20	490.628,82	534.723,58	579.283,87	629.996,80	674.691,10	674.691,10	722.193,08	788.445,26	788.445,26	788.445,26	788.445,26	1.399.349,64	9.305.365,23
PA	NOVA IPIXUNA	1504976	153.708,50	169.079,35	184.178,13	199.526,31	217.578,48	233.014,30	233.014,30	250.314,96	283.977,16	283.977,16	283.977,16	283.977,16	504.008,82	3.280.331,79
PA	NOVA TIMBOTEUA	1505007	189.705,93	208.676,52	227.410,69	246.361,57	268.052,18	287.068,80	287.068,80	307.468,44	337.926,68	337.926,68	337.926,68	337.926,68	599.759,58	3.973.279,23
PA	NOVO PROGRESSO	1505031	792.806,68	872.087,35	950.608,38	1.028.525,72	1.119.118,84	1.198.513,27	1.198.513,27	1.285.575,54	1.383.371,38	1.383.371,38	1.383.371,38	1.383.371,38	2.455.237,34	16.431.771,91
PA	NOVO REPARTIMENTO	1505064	940.850,70	1.034.935,77	1.127.587,91	1.221.553,55	1.330.672,82	1.425.075,66	1.425.075,66	1.528.744,81	1.708.859,33	1.708.859,33	1.708.859,33	1.708.859,33	3.032.920,35	19.902.854,55
PA	OBIDOS	1505106	846.965,92	931.662,52	1.015.204,53	1.099.804,89	1.197.232,56	1.282.168,66	1.282.168,66	1.374.194,81	1.521.228,66	1.521.228,66				



PA	TOME-ACU	1508001	2.194.817,62	2.414.299,39	2.631.898,54	2.851.223,37	3.097.116,61	3.316.837,51	3.316.837,51	3.544.674,94	3.801.892,78	3.801.892,78	3.801.892,78	3.801.892,78	6.747.681,21	45.322.957,82
PA	TRACUATEUA	1508035	514.226,28	565.648,91	616.451,62	667.822,58	726.493,90	778.034,06	778.034,06	833.129,32	913.351,71	913.351,71	913.351,71	913.351,71	1.621.036,30	10.754.283,87
PA	TRAIRAO	1508050	453.986,85	499.385,54	544.411,00	589.778,57	640.544,34	685.986,92	685.986,92	732.958,71	784.356,52	784.356,52	784.356,52	784.356,52	1.392.092,85	9.362.557,78
PA	TUCUMA	1508084	764.174,05	840.591,46	916.211,54	992.562,49	1.079.016,93	1.155.566,38	1.155.566,38	1.236.253,20	1.341.639,17	1.341.639,17	1.341.639,17	1.341.639,17	2.381.170,08	15.887.669,19
PA	TUCURUI	1508100	918.073,77	1.009.881,15	1.099.900,51	1.191.558,86	1.300.348,30	1.392.599,81	1.392.599,81	1.497.497,02	1.716.750,67	1.716.750,67	1.716.750,67	1.716.750,67	3.046.926,08	19.716.387,99
PA	ULIANOPOLIS	1508126	528.948,69	581.843,56	634.104,06	686.946,05	747.277,60	800.292,23	800.292,23	856.933,28	939.084,70	939.084,70	939.084,70	939.084,70	1.666.707,73	11.059.684,23
PA	URUARA	1508159	1.291.316,91	1.420.448,60	1.548.372,05	1.677.403,03	1.822.670,59	1.951.977,57	1.951.977,57	2.086.990,10	2.249.551,78	2.249.551,78	2.249.551,78	2.249.551,78	3.992.552,93	26.741.916,47
PA	VIGIA	1508209	874.844,83	962.329,31	1.049.134,39	1.136.562,23	1.234.153,12	1.321.708,50	1.321.708,50	1.411.842,67	1.506.445,09	1.506.445,09	1.506.445,09	1.506.445,09	2.673.671,20	18.011.735,11
PA	UISEU	1508308	1.577.359,74	1.735.095,71	1.891.167,33	2.048.764,58	2.227.328,60	2.385.343,52	2.385.343,52	2.552.070,39	2.771.675,63	2.771.675,63	2.771.675,63	2.771.675,63	4.919.229,59	32.808.405,50
PA	XINGUARA	1508407	687.829,85	756.612,83	824.473,49	893.179,60	972.210,77	1.041.182,99	1.041.182,99	1.115.771,50	1.233.469,71	1.233.469,71	1.233.469,71	1.233.469,71	2.189.188,62	14.455.511,48
PB	AGUA BRANCA	2500106	226.149,72	248.764,69	271.168,16	293.765,50	319.205,82	341.851,46	341.851,46	365.495,46	393.954,72	393.954,72	393.954,72	393.954,72	699.199,37	4.683.270,52
PB	AGUIAR	2500205	315.954,44	347.549,88	379.020,13	410.605,14	445.137,73	476.717,45	476.717,45	508.117,34	528.870,87	528.870,87	528.870,87	528.870,87	938.651,41	6.413.954,45
PB	ALAGOA GRANDE	2500304	416.912,92	458.604,21	499.884,62	541.541,67	588.565,82	630.320,86	630.320,86	674.110,11	728.913,80	728.913,80	728.913,80	728.913,80	1.293.691,91	8.649.608,18
PB	ALAGOA NOVA	2500403	481.671,85	529.839,03	577.651,80	625.789,44	679.404,45	727.603,91	727.603,91	777.041,52	826.934,58	826.934,58	826.934,58	826.934,58	1.467.661,26	9.902.005,49
PB	ALAGOINHA	2500502	236.067,29	259.674,03	283.045,68	306.632,81	333.273,60	356.917,26	356.917,26	381.735,26	413.038,38	413.038,38	413.038,38	413.038,38	733.069,37	4.899.486,08
PB	ALCANTIL	2500536	74.820,27	82.302,30	89.671,67	97.144,30	105.814,23	113.321,08	113.321,08	121.552,86	135.731,74	135.731,74	135.731,74	135.731,74	240.899,64	1.581.774,39
PB	ALGODAO DE JANDAIRA	2500577	1.737,56	1.911,32	2.026,32	2.195,17	2.729,50	2.923,14	2.923,14	3.652,67	10.247,28	10.247,28	10.247,28	10.247,28	18.187,15	79.275,09
PB	ALHANDRA	2500601	175.540,10	193.094,11	210.266,72	227.788,95	248.824,41	266.476,93	266.476,93	286.912,76	333.245,55	333.245,55	333.245,55	333.245,55	591.451,42	3.799.814,53
PB	APARECIDA	2500775	198.566,36	218.423,00	238.141,39	257.986,50	280.042,40	299.909,64	299.909,64	320.214,72	339.906,61	339.906,61	339.906,61	339.906,61	603.273,62	4.076.093,71
PB	ARACAGI	2500809	400.221,96	440.244,15	479.952,47	519.948,50	564.612,36	604.668,04	604.668,04	645.931,87	689.553,11	689.553,11	689.553,11	689.553,11	1.223.833,67	8.242.293,50
PB	ARARA	2500908	115.006,14	126.506,75	137.829,22	149.314,98	162.671,09	174.211,58	174.211,58	186.912,44	209.263,27	209.263,27	209.263,27	209.263,27	371.404,98	2.435.121,84
PB	ARARUNA	2501005	262.028,18	288.231,01	314.088,00	340.262,00	370.336,06	396.609,06	396.609,06	424.970,46	469.190,40	469.190,40	469.190,40	469.190,40	832.729,20	5.502.624,63
PB	AREIA	2501104	460.792,44	506.871,68	552.570,77	598.618,32	650.153,04	696.277,30	696.277,30	743.966,07	796.283,74	796.283,74	796.283,74	796.283,74	1.413.261,54	9.503.923,42
PB	AREIAL	2501203	221.601,37	243.761,51	265.755,30	287.901,57	312.587,66	334.763,78	334.763,78	357.540,07	380.862,80	380.862,80	380.862,80	380.862,80	675.963,52	4.558.089,76
PB	AROEIRAS	2501302	475.489,45	523.038,40	570.230,34	617.749,52	670.718,72	718.301,99	718.301,99	767.173,53	817.223,22	817.223,22	817.223,22	817.223,22	1.450.425,37	9.780.322,19
PB	ASSUNCAO	2501351	87.660,99	96.427,09	105.089,66	113.847,14	123.836,16	132.621,56	132.621,56	141.993,09	155.428,42	155.428,42	155.428,42	155.428,42	275.857,71	1.831.668,64
PB	BAIA DA TRAIACAO	2501401	455.442,12	500.986,33	546.262,70	591.784,58	642.080,94	687.632,54	687.632,54	733.732,88	773.401,32	773.401,32	773.401,32	773.401,32	1.372.649,29	9.311.809,20
PB	BANANEIRAS	2501500	405.985,86	446.584,45	486.808,84	527.376,23	573.014,24	613.665,99	613.665,99	656.059,10	706.534,99	706.534,99	706.534,99	706.534,99	1.253.973,50	8.403.274,16
PB	BARAUNA	2501534	30.812,50	33.893,75	36.878,09	39.951,26	43.821,37	46.930,22	46.930,22	50.804,73	62.282,30	62.282,30	62.282,30	62.282,30	110.540,00	689.691,34
PB	BARRA DE SANTA ROSA	2501609	185.073,83	203.581,21	221.862,33	240.350,85	261.485,81	280.036,58	280.036,58	299.896,05	329.121,00	329.121,00	329.121,00	329.121,00	584.131,06	3.872.938,30
PB	BARRA DE SANTANA	2501575	155.911,43	171.502,57	186.937,42	202.515,54	220.116,66	235.732,55	235.732,55	252.133,59	272.923,10	272.923,10	272.923,10	272.923,10	484.389,85	3.236.664,56
PB	BARRA DE SAO MIGUEL	2501708	278.698,36	306.568,19	334.243,69	362.097,32	393.055,66	420.940,48	420.940,48	449.442,50	477.113,45	477.113,45	477.113,45	477.113,45	846.791,20	5.721.231,68
PB	BAYEUX	2501807	317.787,68	349.566,44	380.471,92	412.177,91	451.343,66	483.363,64	483.363,64	522.112,69	626.394,40	626.394,40	626.394,40	626.394,40	1.111.738,26	7.017.503,44
PB	BELEM	2501906	108.967,11	119.863,82	130.553,17	141.432,60	154.316,09	165.263,85	165.263,85	177.667,59	203.148,47	203.148,47	203.148,47	203.148,47	360.552,32	2.336.474,28
PB	BELEM DO BREJO DO CRUZ	2502003	131.725,92	144.898,51	157.922,97	171.083,22	186.049,41	199.248,44	199.248,44	213.259,56	232.619,44	232.619,44	232.619,44	232.619,44	412.858,01	2.746.772,24
PB	BERNARDINO BATISTA	2502052	213.932,79	235.326,07	256.554,31	277.933,84	301.791,95	323.202,19	323.202,19	345.232,80	368.243,17	368.243,17	368.243,17	368.243,17	653.565,92	4.403.714,74
PB	BOA VENTURA	2502102	20.299,98	22.329,98	24.280,55	26.303,92	28.946,06	30.999,60	30.999,60	33.701,63	43.002,21	43.002,21	43.002,21	43.002,21	76.321,26	466.191,42
PB	BOA VISTA	2502151	71.803,03	78.983,33	86.025,37	93.194,15	101.693,30	108.907,79	108.907,79	117.096,77	134.069,06	134.069,06	134.069,06	134.069,06	237.948,71	1.540.836,48
PB	BOM SUCESSO	2502300	17.015,32	18.716,86	20.331,22	22.025,49	24.362,23	26.090,57	26.090,57	28.552,83	38.646,23	38.646,23	38.646,23	38.646,23	68.590,20	406.360,21
PB	BONITO DE SANTA FE	2502409	167.762,64	184.538,90	201.139,14	217.900,74	236.886,32	253.691,91	253.691,91	271.414,92	294.660,78	294.660,78	294.660,78	294.660,78	522.970,34	3.488.639,94
PB	BOQUEIRAO	2502508	158.483,85	174.332,24	189.949,86	205.779,01	224.096,94	239.995,21	239.995,21	257.356,28	286.512,13	286.512,13	286.512,13	286.512,13	508.507,94	3.344.545,06
PB	BORBOREMA	2502706	29.765,77	32.742,34	35.644,90	38.615,30	42.237,70	45.234,20	45.234,20	48.789,13	57.689,49	57.689,49	57.689,49	57.689,49	102.388,60	651.410,10
PB	BREJO DO CRUZ	2502805	512.775,19	564.052,71	614.996,56	666.246,26	723.064,66	774.361,53	774.361,53	826.573,19	874.819,76	874.819,76	874.819,76	874.819,76	1.552.648,95	10.508.359,62
PB	BREJO DOS SANTOS	2502904	61.829,72	68.012,69	74.099,09	80.274,02	87.459,22	93.663,90	93.663,90	100.499,71	112.604,00	112.604,00	112.604,00	112.604,00	199.852,05	1.309.770,30
PB	CAAPORA	2503001	372.184,40	409.402,84	446.223,66	483.408,96	525.570,97	562.856,91	562.856,91	602.243,85	654.608,27	654.608,27	654.608,27	654.608,27	1.161.812,85	7.744.994,43
PB	CABACEIRAS	2503100	342.667,45	376.934,20	411.063,53	445.318,81	482.780,81	517.031,07	517.031,07	551.101,54	573.793,73	573.793,73	573.793,73	573.793,73		





PB	GURJAO	2506509	33.862,78	37.249,06	40.566,55	43.947,10	47.976,56	51.380,19	51.380,19	55.276,45	63.679,72	63.679,72	63.679,72	63.679,72	113.020,19	729.377,95
PB	IBIARA	2506608	41.976,20	46.173,82	50.296,59	54.487,97	59.421,10	63.636,65	63.636,65	68.366,55	77.620,74	77.620,74	77.620,74	77.620,74	137.762,97	896.241,46
PB	IGARACY	2502607	90.561,90	99.618,09	108.585,80	117.634,61	127.844,66	136.914,43	136.914,43	146.418,97	158.237,69	158.237,69	158.237,69	158.237,69	280.843,68	1.878.287,33
PB	IMACULADA	2506707	159.710,35	175.681,39	191.475,59	207.431,88	225.561,13	241.563,27	241.563,27	258.524,40	281.688,01	281.688,01	281.688,01	281.688,01	499.945,98	3.328.209,30
PB	INGA	2506806	239.179,38	263.097,32	286.710,33	310.602,85	337.990,74	361.969,05	361.969,05	387.754,33	426.919,34	426.919,34	426.919,34	426.919,34	5.014.656,00	
PB	ITABAIANA	2506905	196.021,66	215.623,83	235.001,25	254.584,69	276.881,39	296.524,38	296.524,38	317.415,57	346.704,51	346.704,51	346.704,51	346.704,51	615.338,68	4.090.733,87
PB	ITAPORANGA	2507002	240.048,08	264.052,90	287.828,04	311.813,71	338.848,12	362.887,26	362.887,26	388.033,85	418.818,41	418.818,41	418.818,41	418.818,41	743.327,90	4.975.000,76
PB	ITAPOROROCA	2507101	553.891,16	609.280,27	664.266,75	719.622,30	781.246,88	836.671,42	836.671,42	893.474,25	950.298,92	950.298,92	950.298,92	950.298,92	1.686.610,98	11.382.931,11
PB	ITATUBA	2507200	110.020,76	121.022,84	131.851,14	142.838,73	155.635,72	166.677,10	166.677,10	178.859,49	200.615,04	200.615,04	200.615,04	200.615,04	356.055,91	2.332.098,95
PB	JACARAU	2507309	228.733,59	251.606,95	274.146,08	296.991,59	323.436,14	346.381,89	346.381,89	371.449,73	413.660,67	413.660,67	413.660,67	413.660,67	734.173,83	4.827.944,37
PB	JERICO	2507408	171.854,21	189.039,63	206.075,83	223.248,81	242.513,04	259.717,81	259.717,81	277.574,92	297.917,98	297.917,98	297.917,98	297.917,98	528.751,29	3.550.165,27
PB	JOCA CLAUDINO	2513653	88.437,28	97.281,01	106.026,12	114.861,63	124.904,57	133.765,76	133.765,76	143.164,45	156.068,91	156.068,91	156.068,91	156.068,91	276.994,50	1.843.476,72
PB	JUAREZ TAVORA	2507606	135.073,05	148.580,35	161.950,72	175.446,61	190.704,33	204.233,60	204.233,60	218.457,24	236.638,91	236.638,91	236.638,91	236.638,91	419.991,88	2.805.227,02
PB	JUAZEIRINHO	2507705	306.150,87	336.765,95	367.056,32	397.644,34	432.311,94	462.981,75	462.981,75	495.358,03	538.169,25	538.169,25	538.169,25	538.169,25	955.154,36	6.369.082,31
PB	JURUPIRANGA	2507903	324.874,19	357.361,60	389.617,64	422.085,77	458.202,15	490.708,71	490.708,71	523.979,52	556.775,97	556.775,97	556.775,97	556.775,97	988.177,96	6.672.820,13
PB	JURU	2508000	218.403,16	240.243,48	261.912,67	283.738,72	308.111,05	329.969,58	329.969,58	352.485,89	376.271,93	376.271,93	376.271,93	376.271,93	667.815,54	4.497.737,39
PB	LAGOA	2508109	33.714,54	37.085,99	40.357,15	43.720,24	47.920,76	51.320,43	51.320,43	55.504,73	67.421,74	67.421,74	67.421,74	67.421,74	119.661,56	750.292,79
PB	LAGOA DE DENTRO	2508208	182.443,94	200.688,33	218.742,98	236.971,56	257.608,66	275.884,37	275.884,37	295.142,27	320.235,17	320.235,17	320.235,17	320.235,17	588.360,32	3.792.667,48
PB	LAGOA SECA	2508307	272.246,81	299.471,49	326.276,08	353.465,75	385.073,08	412.391,59	412.391,59	442.441,80	495.168,35	495.168,35	495.168,35	495.168,35	878.835,45	5.763.267,04
PB	LASTRO	2508406	77.246,12	84.970,73	92.621,90	100.340,39	109.037,21	116.772,72	116.772,72	124.860,40	134.715,97	134.715,97	134.715,97	134.715,97	239.096,85	1.600.582,92
PB	LIVRAMENTO	2508505	68.484,28	75.332,70	82.049,47	88.886,93	96.991,95	103.872,92	103.872,92	111.681,32	127.844,97	127.844,97	127.844,97	127.844,97	226.902,05	1.469.454,42
PB	LOGRADOURO	2508554	111.584,44	122.742,89	133.803,68	144.953,98	157.466,70	168.637,97	168.637,97	180.239,84	193.533,42	193.533,42	193.533,42	193.533,42	343.487,33	2.305.688,48
PB	LUCENA	2508604	51.517,77	56.669,55	61.575,38	66.706,66	73.675,06	78.901,84	78.901,84	86.184,54	114.738,90	114.738,90	114.738,90	114.738,90	204.641,09	1.216.729,33
PB	MALTA	2508802	122.459,12	134.705,03	146.839,84	159.076,49	172.831,99	185.093,33	185.093,33	197.863,62	212.891,90	212.891,90	212.891,90	212.891,90	377.845,18	2.533.375,53
PB	MAMANGUAPE	2508901	378.554,89	416.410,38	453.730,73	491.541,61	535.200,56	573.169,67	573.169,67	614.484,25	682.332,74	682.332,74	682.332,74	682.332,74	1.211.018,81	7.976.611,53
PB	MANAIRA	2509008	113.226,31	124.548,94	135.698,90	147.007,14	160.140,39	171.501,34	171.501,34	183.979,51	205.680,39	205.680,39	205.680,39	205.680,39	365.045,99	2.395.371,42
PB	MARCACAO	2509057	247.001,06	271.701,17	296.191,15	320.873,74	348.535,86	373.262,28	373.262,28	398.886,09	427.639,43	427.639,43	427.639,43	427.639,43	758.983,62	5.099.254,97
PB	MARI	2509107	827.159,02	909.874,93	992.145,87	1.074.824,67	1.165.925,22	1.248.640,26	1.248.640,26	1.331.968,34	1.399.382,82	1.399.382,82	1.399.382,82	1.399.382,82	2.483.654,76	16.880.364,61
PB	MARIZOPOLIS	2509156	157.056,35	172.761,99	188.310,47	204.003,00	221.731,70	237.462,16	237.462,16	253.980,93	274.891,53	274.891,53	274.891,53	274.891,53	487.883,44	3.260.218,32
PB	MASSARANDUBA	2509206	118.669,72	130.536,69	142.199,49	154.049,45	167.951,66	179.866,77	179.866,77	193.167,28	218.500,09	218.500,09	218.500,09	218.500,09	387.798,70	2.528.106,89
PB	MATARACA	2509305	240.765,32	264.841,86	288.696,73	312.754,79	339.818,40	363.926,37	363.926,37	389.064,70	418.970,70	418.970,70	418.970,70	418.970,70	743.598,18	4.983.275,52
PB	MATINHAS	2509339	57.092,99	62.802,29	68.420,00	74.121,67	80.770,75	86.500,92	86.500,92	92.836,22	104.282,86	104.282,86	104.282,86	104.282,86	185.083,51	1.211.260,71
PB	MATO GROSSO	2509370	238.727,45	262.600,21	286.376,25	310.240,94	336.345,45	360.207,04	360.207,04	383.952,29	399.868,94	399.868,94	399.868,94	399.868,94	709.696,02	4.847.828,45
PB	MATUREIA	2509396	127.276,48	140.004,12	152.600,17	165.316,84	179.709,14	192.458,37	192.458,37	205.885,69	223.305,23	223.305,23	223.305,23	223.305,23	396.326,95	2.645.257,05
PB	MOGEIRO	2509404	377.636,60	415.399,67	452.885,54	490.625,99	532.659,98	570.448,84	570.448,84	609.207,22	648.309,40	648.309,40	648.309,40	648.309,40	1.150.633,44	7.763.183,18
PB	MONTADAS	2509503	88.599,34	97.459,27	106.208,42	115.059,12	125.191,58	134.073,14	134.073,14	143.604,02	157.870,17	157.870,17	157.870,17	157.870,17	280.191,39	1.855.940,10
PB	MONTE HOREBE	2509602	26.931,93	29.625,12	32.167,11	34.847,71	38.624,77	41.364,95	41.364,95	45.389,10	62.841,46	62.841,46	62.841,46	62.841,46	111.532,39	653.213,87
PB	MONTEIRO	2509701	470.681,07	517.749,18	564.321,13	611.347,89	664.628,11	711.779,29	711.779,29	761.525,53	827.000,24	827.000,24	827.000,24	827.000,24	1.467.777,84	9.789.590,29
PB	MULUNGU	2509800	138.166,21	151.982,83	165.651,68	179.455,98	195.108,79	208.950,53	208.950,53	223.573,76	243.031,59	243.031,59	243.031,59	243.031,59	431.337,75	2.875.304,42
PB	NATUBA	2509909	312.336,60	343.570,26	374.584,73	405.800,12	440.503,33	471.754,26	471.754,26	503.709,77	534.876,19	534.876,19	534.876,19	534.876,19	949.309,78	6.412.827,87
PB	NAZAREZINHO	2510006	126.749,15	139.424,06	151.975,07	164.639,65	178.929,92	191.623,86	191.623,86	204.926,99	221.476,50	221.476,50	221.476,50	221.476,50	393.081,30	2.628.879,86
PB	NOVA FLORESTA	2510105	106.997,52	117.697,27	128.256,75	138.944,81	151.219,79	161.947,88	161.947,88	173.520,08	191.472,25	191.472,25	191.472,25	191.472,25	339.829,11	2.246.250,09
PB	NOVA OLINDA	2510204	123.515,72	135.867,29	148.093,33	160.434,44	174.388,55	186.760,31	186.760,31	199.769,99	216.431,70	216.431,70	216.431,70	216.431,70	384.127,70	2.565.444,44
PB	NOVA PALMEIRA	2510303	3.172,66	3.489,92	3.736,83	4.048,23	4.804,88	5.145,75	5.145,75	6.123,77	14.044,66	14.044,66	14.044,66	14.044,66	24.926,79	116.773,22
PB	OLHO D'AGUA	2510402	40.828,68	44.911,55	48.896,65	52.971,37	57.917,73	62.026,62	62.026,62	66.866,66	78.654,35	78.654,35	78.654,35	78.654,35	139.597,45	890.660,73
PB	OLIVEDOS	2510501	30.028,71	33.031,58	35.965,48	38.962,60	42.583,12	45.604,13	45.604,13	49.135,70	57.477,39	57.477,39	57.477,39	57.477,39	102.012,12	652.837,13
PB	PATOS	2510808	857.218,88	942.940,77	1.027.595,01	1.113.227,91	1.211.236,46	1.297.166,05	1.297.166,05	1.389.338,53	1.526.890,31	1.526.890,31	1.526.890,31	1.526.890,31	2.709.957,81	17.953.408,71
PB	PAULISTA	2510907	476.000,37	523.600,41	570.897,07	618.471,82	671.177,56	718.793,38	718.793,38	767.199,45	811.274,69	811.274,69	811.274,69	811.274,69	1.439.867,76	9.749.899,96
PB	PEDRA BRANCA	2511004	42.337,93	46.571,72	50.732,60	54.960,32	59.920,67	64.171,66	64.171,66	68.197,62	77.963,93	77.963,93	77.963,93	77.963,93	138.372,09	902.101,99
PB	PEDRA LAVRADA	2511103	139.639,37	153.603,31	167.413,44	181.364,56	197.210,71	211.201,57	211.201,57	226.023,48	246.186,47	246.186,47	246.186,47	246.186,47	436.937,09	2.909.340,98
PB	PEDRAS DE FOGO	2511202	611.287,46	672.416,20	732.901,59	793.9										



PB	SERRA BRANCA	2515500	81.511,54	89.662,70	97.678,41	105.818,27	115.338,95	123.521,53	123.521,53	132.611,37	149.476,87	149.476,87	149.476,87	149.476,87	265.294,82	1.732.866,60
PB	SERRA DA RAIZ	2515609	56.459,83	62.105,82	67.674,47	73.314,01	79.810,84	85.472,91	85.472,91	91.611,01	101.453,42	101.453,42	101.453,42	101.453,42	180.061,77	1.187.797,25
PB	SERRA GRANDE	2515708	24.662,18	27.128,40	29.529,49	31.990,28	35.014,12	37.498,15	37.498,15	40.480,01	48.278,45	48.278,45	48.278,45	48.278,45	85.685,64	542.600,22
PB	SERRA REDONDA	2515807	95.802,03	105.382,23	114.874,17	124.447,02	135.216,14	144.808,87	144.808,87	154.812,12	166.718,26	166.718,26	166.718,26	166.718,26	295.895,18	1.982.919,67
PB	SERRARIA	2515906	85.194,65	93.714,12	102.156,99	110.670,07	120.235,62	128.765,58	128.765,58	137.643,16	148.020,48	148.020,48	148.020,48	148.020,48	262.709,96	1.761.937,65
PB	SERTAOZINHO	2515930	163.498,85	179.848,74	196.072,93	212.412,34	230.643,41	247.006,11	247.006,11	263.838,93	281.376,29	281.376,29	281.376,29	281.376,29	499.392,72	3.365.225,30
PB	SOBRADO	2515971	176.376,93	194.014,63	211.475,78	229.098,76	249.008,67	266.674,26	266.674,26	285.225,56	308.713,77	308.713,77	308.713,77	308.713,77	547.911,87	3.661.315,80
PB	SOLANEA	2516003	373.850,48	411.235,53	448.263,14	485.618,39	527.720,29	565.158,72	565.158,72	604.319,65	652.236,30	652.236,30	652.236,30	652.236,30	1.157.602,99	7.747.873,11
PB	SOLEDADE	2516102	219.575,48	241.533,02	263.238,00	285.174,49	310.155,30	332.158,87	332.158,87	355.568,32	388.469,73	388.469,73	388.469,73	388.469,73	689.464,48	4.582.905,75
PB	SOSSEGO	2516151	37.733,35	41.506,69	45.200,46	48.967,17	53.474,50	57.268,18	57.268,18	61.637,75	71.326,99	71.326,99	71.326,99	71.326,99	126.592,68	814.956,92
PB	SOUSA	2516201	325.713,76	358.285,14	390.313,47	422.839,59	460.894,25	493.591,79	493.591,79	529.931,49	597.527,24	597.527,24	597.527,24	597.527,24	1.060.504,19	6.925.774,43
PB	SUME	2516300	156.801,30	172.481,43	187.927,23	203.587,83	221.746,94	237.478,49	237.478,49	254.712,87	284.229,85	284.229,85	284.229,85	284.229,85	504.457,31	3.313.591,29
PB	TACIMA	2516409	93.889,33	103.278,27	112.515,86	121.892,18	132.830,91	142.254,42	142.254,42	152.679,81	171.585,26	171.585,26	171.585,26	171.585,26	304.533,26	1.992.469,50
PB	TAPEROA	2516508	201.733,02	221.906,32	241.868,68	262.024,40	284.850,10	305.058,42	305.058,42	326.363,25	354.235,57	354.235,57	354.235,57	354.235,57	628.704,96	4.194.509,85
PB	TAVARES	2516607	111.350,95	122.486,04	133.398,82	144.515,38	157.742,56	168.933,40	168.933,40	181.708,47	208.910,27	208.910,27	208.910,27	208.910,27	370.778,47	2.395.488,57
PB	TEIXEIRA	2516706	285.997,28	314.597,00	342.928,73	371.506,11	403.681,98	432.320,67	432.320,67	462.226,77	498.275,89	498.275,89	498.275,89	498.275,89	884.350,78	5.923.033,55
PB	TENORIO	2516755	19.439,48	21.383,43	23.263,42	25.202,04	27.660,33	29.622,66	29.622,66	32.093,99	39.648,49	39.648,49	39.648,49	39.648,49	70.369,01	437.250,98
PB	TRIUNFO	2516805	448.620,70	493.482,77	538.106,17	582.948,34	632.342,19	677.202,88	677.202,88	722.371,52	758.638,47	758.638,47	758.638,47	758.638,47	1.346.447,86	9.153.279,19
PB	UIRAUNA	2516904	492.340,16	541.574,18	590.498,10	639.706,27	694.199,34	743.448,41	743.448,41	793.480,70	838.656,61	838.656,61	838.656,61	838.656,61	1.488.465,80	10.081.787,81
PB	UMBUIZEIRO	2517001	655.053,15	720.558,46	785.781,90	851.263,71	922.990,96	988.471,35	988.471,35	1.053.785,45	1.099.305,72	1.099.305,72	1.099.305,72	1.099.305,72	1.951.071,48	13.314.670,69
PB	VIEIROPOLIS	2517209	677,61	745,37	743,57	805,53	1.290,58	1.382,14	1.382,14	2.113,96	9.891,58	9.891,58	9.891,58	9.891,58	17.555,81	66.263,03
PB	VISTA SERRANA	2505501	67.231,42	73.954,56	80.601,79	87.318,60	94.958,99	101.695,73	101.695,73	108.849,79	118.765,04	118.765,04	118.765,04	118.765,04	210.786,76	1.402.153,53
PB	ZABELE	2517407	6.417,99	7.059,79	7.648,50	8.285,88	9.287,11	9.945,97	9.945,97	11.068,48	17.130,57	17.130,57	17.130,57	17.130,57	30.403,75	168.585,72
PE	ABREU E LIMA	2600054	132.147,50	145.362,25	157.964,09	171.127,76	188.895,66	202.296,61	202.296,61	220.804,96	292.042,70	292.042,70	292.042,70	292.042,70	518.323,73	3.107.389,97
PE	AFOGADOS DA INGAZEIRA	2600104	570.183,55	627.201,90	683.581,13	740.546,21	805.315,85	862.447,93	862.447,93	923.075,85	1.006.642,86	1.006.642,86	1.006.642,86	1.006.642,86	1.786.611,42	11.887.983,21
PE	AFRANIO	2600203	31.592,96	34.752,26	37.648,37	40.785,73	45.725,51	48.969,44	48.969,44	54.513,03	84.563,72	84.563,72	84.563,72	84.563,72	150.085,52	831.297,14
PE	AGRESTINA	2600302	256.967,78	282.664,56	307.997,96	333.664,46	363.301,41	389.075,35	389.075,35	417.121,36	463.191,15	463.191,15	463.191,15	463.191,15	822.081,60	5.414.714,43
PE	AGUA PRETA	2600401	212.389,30	233.628,23	254.492,90	275.700,64	300.634,65	321.962,79	321.962,79	345.852,28	392.179,64	392.179,64	392.179,64	392.179,64	696.048,88	4.531.391,02
PE	AGUAS BELAS	2600500	328.555,70	361.411,27	393.628,89	426.431,29	465.352,83	498.366,68	498.366,68	535.888,19	614.137,39	614.137,39	614.137,39	614.137,39	1.089.984,26	7.054.535,35
PE	ALAGOINHA	2600609	108.167,92	118.984,71	129.569,55	140.367,01	153.310,93	164.187,37	164.187,37	176.750,60	204.959,47	204.959,47	204.959,47	204.959,47	363.766,52	2.339.129,86
PE	ALIANCA	2600708	336.469,43	370.116,37	403.253,18	436.857,61	475.867,36	509.627,15	509.627,15	546.679,33	610.833,44	610.833,44	610.833,44	610.833,44	1.084.120,32	7.115.951,66
PE	ALTINHO	2600807	140.995,98	155.095,58	168.978,23	183.059,75	199.425,49	213.573,47	213.573,47	229.130,54	256.369,19	256.369,19	256.369,19	256.369,19	455.009,59	2.984.318,86
PE	AMARAJI	2600906	94.108,55	103.519,41	112.659,83	122.048,15	133.716,65	143.203,00	143.203,00	154.791,33	186.991,73	186.991,73	186.991,73	186.991,73	331.877,01	2.087.093,85
PE	ANGELIM	2601003	53.621,44	58.983,59	64.169,64	69.517,11	76.296,14	81.708,87	81.708,87	88.522,73	109.325,85	109.325,85	109.325,85	109.325,85	194.033,88	1.205.865,67
PE	ARACOIABA	2601052	262.959,00	289.254,90	315.200,30	341.466,98	371.668,31	398.035,83	398.035,83	426.531,03	471.292,63	471.292,63	471.292,63	471.292,63	836.460,29	5.524.782,99
PE	ARARIPINA	2601102	1.270.513,30	1.397.564,63	1.523.404,19	1.650.354,51	1.793.418,14	1.920.649,85	1.920.649,85	2.053.707,78	2.216.216,76	2.216.216,76	2.216.216,76	2.216.216,76	3.933.389,23	26.328.518,52
PE	ARCOVERDE	2601201	585.619,27	644.181,19	702.015,22	760.516,47	827.463,46	886.166,78	886.166,78	949.121,41	1.042.927,61	1.042.927,61	1.042.927,61	1.042.927,61	1.851.010,37	12.263.971,39
PE	BARRA DE GUABIRABA	2601300	122.766,03	135.042,63	147.133,15	159.394,25	173.627,30	185.945,07	185.945,07	199.463,72	222.866,63	222.866,63	222.866,63	222.866,63	395.548,55	2.596.332,29
PE	BARREIROS	2601409	450.837,91	495.921,69	540.366,21	585.396,72	637.403,72	682.623,49	682.623,49	731.845,64	812.867,85	812.867,85	812.867,85	812.867,85	1.442.695,36	9.501.185,63
PE	BELEM DE MARIA	2601508	175.032,22	192.535,44	209.833,10	227.319,19	247.257,44	264.798,79	264.798,79	283.499,91	310.198,58	310.198,58	310.198,58	310.198,58	550.547,15	3.656.416,35
PE	BELEM DO SAO FRANCISCO	2601607	214.770,72	236.247,80	257.474,18	278.930,36	303.386,12	324.909,46	324.909,46	347.841,56	380.429,17	380.429,17	380.429,17	380.429,17	675.193,90	4.485.380,24
PE	BELO JARDIM	2601706	969.239,03	1.066.162,94	1.162.099,96	1.258.941,61	1.368.451,25	1.465.534,23	1.465.534,23	1.567.639,27	1.698.582,39	1.698.582,39	1.698.582,39	1.698.582,39	3.014.680,58	20.132.612,66
PE	BETANIA	2601805	232.040,91	255.245,02	278.209,52	301.393,65	327.630,47	350.873,79	350.873,79	375.350,04	407.068,03	407.068,03	407.068,03	407.068,03	722.473,17	4.822.362,48
PE	BEZERROS	2601904	447.342,51	492.076,76	536.187,88	580.870,19	632.407,59	677.272,92	677.272,92	726.006,11	805.150,92	805.150,92	805.150,92	805.150,92	1.428.999,17	9.419.039,73
PE	BODOCO	2602001	513.304,44	564.634,89	615.425,58	666.711,03	724.808,30	776.228,87	776.228,87	830.467,29	901.723,53	901.723,53	901.723,53	901.723,53	1.600.398,31	10.675.101,70
PE	BOM CONSELHO	2602100	326.994,01	359.693,40	391.743,93	424.389,25	463.208,55	496.070,28	496.070,28	533.547,25	612.981,83	612.981,83	612.981,83	612.981,83	1.087.933,32	7.031.577,59
PE	BOM JARDIM	2602209	346.893,12	381.582,44	415.746,07	450.391,57	490.608,31	525.413,88	525.413,88	563.611,47	629.724,60	629.724,60	629.724,60	629.724,60	1.117.648,76	7.336.207,90
PE	BONITO	2602308	513.643,68	565.008,04	615.806,66	667.123,87	725.411,58	776.874,96	776.874,96	831.395,05	905.559,30	905.559,30	905.559,30	905.559,30	1.607.206,15	10.701.582,15
PE	BREJAO	2602407	146.132,38	160.745,62	175.149,88	189.745,71	206.613,45	221.271,37	221.271,37	237.242,89	263.701,58	263.701,58	263.701,58	263.701,58	468.023,26	3.081.002,25
PE	BREJINHO	2602506	135.991,31	149.590,44	163.038,18	176.624,70	192.066,38	205.692,28	205.692,28	220.142,35	239.957,53	239.957,53	239.957,53	239.957,53	425.881,85	2.834.549,89
PE																



PE	IBIMIRIM	2606606	294.394,42	323.833,86	352.927,76	382.338,40	415.872,19	445.375,70	445.375,70	476.827,95	521.710,52	521.710,52	521.710,52	521.710,52	925.943,05	6.149.731,11
PE	IBIRAUUBA	2606705	38.596,83	42.456,51	46.189,90	50.039,06	54.915,87	58.811,80	58.811,80	63.711,98	78.634,26	78.634,26	78.634,26	78.634,26	139.561,81	867.632,60
PE	IGARASSU	2606804	1.057.777,96	1.163.555,75	1.267.947,66	1.373.609,94	1.494.955,06	1.601.012,70	1.601.012,70	1.715.406,74	1.892.780,41	1.892.780,41	1.892.780,41	1.892.780,41	3.359.347,42	22.205.747,57
PE	IGUARACY	2606903	96.053,96	105.659,35	115.074,79	124.664,36	136.063,61	145.716,46	145.716,46	156.719,02	179.980,18	179.980,18	179.980,18	179.980,18	319.432,72	2.065.021,45
PE	ILHA DE ITAMARACA	2607604	40.329,66	44.362,63	48.204,07	52.221,08	57.670,16	61.761,50	61.761,50	67.452,94	89.693,48	89.693,48	89.693,48	89.693,48	159.189,94	951.727,40
PE	INAJÁ	2607000	409.815,03	450.796,53	491.419,54	532.371,15	578.325,57	619.354,12	619.354,12	661.962,68	710.768,79	710.768,79	710.768,79	710.768,79	1.261.468,74	8.467.961,64
PE	INGAZEIRA	2607109	25.181,94	27.700,13	30.125,94	32.636,44	35.877,49	38.422,78	38.422,78	41.715,63	52.566,40	52.566,40	52.566,40	52.566,40	93.296,03	573.644,76
PE	IPUBI	2607307	734.714,25	808.185,68	881.052,02	954.473,00	1.036.636,67	1.110.179,50	1.110.179,50	1.186.207,08	1.269.507,17	1.269.507,17	1.269.507,17	1.269.507,17	2.253.148,64	15.152.805,02
PE	ITAIBA	2607505	141.620,94	155.783,03	169.511,94	183.637,93	201.353,05	215.637,78	215.637,78	233.328,20	284.712,71	284.712,71	284.712,71	284.712,71	505.314,27	3.160.675,76
PE	ITAMBE	2607653	215.318,58	236.850,44	257.950,20	279.446,05	305.036,37	326.676,78	326.676,78	351.400,89	404.245,76	404.245,76	404.245,76	404.245,76	717.464,10	4.633.803,23
PE	ITAPETIM	2607703	133.041,92	146.346,11	159.427,26	172.712,87	188.264,10	201.620,25	201.620,25	216.475,49	244.223,56	244.223,56	244.223,56	244.223,56	433.453,29	2.829.855,78
PE	ITAQUITINGA	2607802	31.322,46	34.454,71	37.389,55	40.505,35	45.026,01	48.220,33	48.220,33	53.107,22	75.810,46	75.810,46	75.810,46	75.810,46	134.550,09	776.037,89
PE	JAQUEIRA	2607950	93.071,81	102.378,99	111.482,01	120.772,18	131.936,72	141.296,79	141.296,79	152.150,49	176.932,26	176.932,26	176.932,26	176.932,26	314.023,23	2.016.138,05
PE	JATAUBA	2608008	310.587,06	341.645,76	372.375,08	403.406,33	438.576,05	469.690,26	469.690,26	502.535,31	545.962,66	545.962,66	545.962,66	545.962,66	968.986,29	6.461.343,04
PE	JOAO ALFREDO	2608107	289.945,11	318.939,62	347.523,65	376.483,95	409.927,06	439.008,80	439.008,80	470.658,49	522.692,60	522.692,60	522.692,60	522.692,60	968.686,04	6.109.951,92
PE	JOAQUIM NABUCO	2608206	-	-	-	-	-	-	-	-	6.116,11	6.116,11	6.116,11	6.116,11	10.855,05	35.319,49
PE	JUCATI	2608255	217.870,57	239.657,63	261.198,33	282.964,86	307.726,44	329.557,70	329.557,70	352.744,54	384.915,20	384.915,20	384.915,20	384.915,20	683.155,84	4.544.094,41
PE	JUPI	2608305	456.020,43	501.622,47	546.862,88	592.434,77	643.349,29	688.990,87	688.990,87	736.045,92	786.194,26	786.194,26	786.194,26	786.194,26	1.395.354,49	9.394.449,03
PE	JUREMA	2608404	344.846,34	379.330,97	413.537,14	447.998,56	486.530,15	521.046,40	521.046,40	556.677,70	595.157,66	595.157,66	595.157,66	595.157,66	1.056.298,62	7.107.942,92
PE	LAGOA DE ITAENGA	2608503	128.910,12	141.801,14	154.435,78	167.305,43	182.612,41	195.567,61	195.567,61	210.347,48	241.725,58	241.725,58	241.725,58	241.725,58	429.019,78	2.772.469,68
PE	LAGOA DO CARRO	2608453	250.803,11	275.883,43	300.699,98	325.758,31	354.145,10	379.269,46	379.269,46	405.770,91	440.590,41	440.590,41	440.590,41	440.590,41	781.969,34	5.215.930,74
PE	LAGOA DO OURO	2608602	81.374,04	89.511,45	97.416,87	105.534,94	115.613,53	123.815,59	123.815,59	133.818,11	161.455,15	161.455,15	161.455,15	161.455,15	286.554,10	1.803.274,82
PE	LAGOA DOS GATOS	2608701	141.512,47	155.663,72	169.571,87	183.702,86	200.278,92	214.487,45	214.487,45	230.344,63	260.512,60	260.512,60	260.512,60	260.512,60	462.363,38	3.014.463,15
PE	LAGOA GRANDE	2608750	744.520,26	818.972,29	892.926,49	967.337,01	1.049.913,21	1.124.397,93	1.124.397,93	1.200.334,21	1.271.874,37	1.271.874,37	1.271.874,37	1.271.874,37	2.257.350,02	15.267.646,83
PE	LAJEDO	2608800	452.489,14	497.738,06	542.236,13	587.422,47	640.267,76	685.690,72	685.690,72	736.140,53	829.648,68	829.648,68	829.648,68	829.648,68	1.472.478,32	9.618.748,57
PE	LIMOEIRO	2608909	336.439,40	370.083,34	403.147,93	436.743,59	476.160,68	509.941,28	509.941,28	547.654,38	619.532,89	619.532,89	619.532,89	619.532,89	1.099.560,28	7.167.803,72
PE	MACAPARANA	2609006	355.413,31	390.954,64	426.119,77	461.629,74	501.871,09	537.475,68	537.475,68	575.054,11	624.667,91	624.667,91	624.667,91	624.667,91	1.108.674,06	7.393.339,80
PE	MACHADOS	2609105	155.870,59	171.457,65	186.845,33	202.415,77	220.268,11	235.894,75	235.894,75	252.705,11	278.302,84	278.302,84	278.302,84	278.302,84	493.937,88	3.268.501,30
PE	MANARI	2609154	251.041,65	276.145,82	300.888,60	325.962,64	354.954,02	380.135,77	380.135,77	407.596,27	453.316,77	453.316,77	453.316,77	453.316,77	804.556,36	5.294.683,98
PE	MARAIAL	2609204	223.465,58	245.812,14	267.963,87	290.294,19	315.348,49	337.720,48	337.720,48	360.947,93	387.487,52	387.487,52	387.487,52	387.487,52	687.721,22	4.616.944,46
PE	MIRANDIBA	2609303	355.317,06	390.848,77	426.121,78	461.631,92	501.166,01	536.720,58	536.720,58	573.163,03	609.660,48	609.660,48	609.660,48	609.660,48	1.082.038,54	7.302.370,19
PE	MOREILANDIA	2614303	78.345,25	86.179,78	93.850,77	101.671,67	110.102,32	118.896,51	118.896,51	127.953,06	147.885,15	147.885,15	147.885,15	147.885,15	262.469,79	1.690.824,26
PE	NAZARE DA MATA	2609501	132.164,45	145.380,90	158.335,93	171.530,58	187.215,57	200.497,34	200.497,34	215.636,71	247.648,56	247.648,56	247.648,56	247.648,56	429.532,01	2.841.385,07
PE	OROBO	2609709	310.265,99	341.292,59	371.908,83	402.901,23	438.516,85	469.626,86	469.626,86	503.217,68	555.674,40	555.674,40	555.674,40	555.674,40	986.222,90	6.516.277,39
PE	OROCO	2609808	358.913,30	394.804,62	430.410,02	466.277,51	506.357,82	542.280,72	542.280,72	579.328,21	618.943,95	618.943,95	618.943,95	618.943,95	1.098.515,03	7.394.943,75
PE	OURICURI	2609907	391.778,09	430.955,90	469.277,38	508.383,82	555.361,93	594.761,36	594.761,36	640.419,83	744.396,55	744.396,55	744.396,55	744.396,55	1.321.171,04	8.484.456,91
PE	PALMARES	2610004	499.165,52	549.082,07	598.318,85	648.178,74	705.594,40	755.651,88	755.651,88	809.881,63	896.461,11	896.461,11	896.461,11	896.461,11	1.591.058,46	10.498.427,87
PE	PALMEIRINA	2610103	18.775,16	20.652,67	22.412,97	24.280,72	26.983,91	28.898,25	28.898,25	31.816,93	45.302,21	45.302,21	45.302,21	45.302,21	80.403,37	464.331,07
PE	PANELAS	2610202	366.222,75	402.845,03	438.883,58	475.457,20	518.085,44	554.840,33	554.840,33	595.442,09	668.447,83	668.447,83	668.447,83	668.447,83	1.186.375,58	7.766.783,65
PE	PARANATAMA	2610301	77.495,95	85.245,55	92.747,93	100.476,93	110.231,08	118.051,28	118.051,28	127.829,15	157.082,19	157.082,19	157.082,19	157.082,19	278.792,87	1.737.250,78
PE	PARNAMIRIM	2610400	204.861,43	225.347,57	245.531,64	265.992,61	289.693,36	310.245,28	310.245,28	332.722,95	370.831,96	370.831,96	370.831,96	370.831,96	658.160,59	4.326.128,55
PE	PASSIRA	2610509	208.638,28	229.502,10	249.987,96	270.820,28	295.375,17	316.330,18	316.330,18	339.896,77	386.558,26	386.558,26	386.558,26	386.558,26	686.071,97	4.459.185,93
PE	PAUDALHO	2610608	731.421,59	804.563,75	876.912,92	949.988,99	1.032.914,98	1.106.193,79	1.106.193,79	1.183.708,55	1.287.907,99	1.287.907,99	1.287.907,99	1.287.907,99	2.285.806,82	15.229.337,14
PE	PEDRA	2610806	95.035,81	104.539,39	113.757,34	123.237,12	135.094,95	144.679,08	144.679,08	156.501,83	190.418,77	190.418,77	190.418,77	190.418,77	337.959,35	2.117.159,03
PE	PESQUEIRA	2610905	736.015,40	809.616,94	882.271,47	955.794,07	1.040.124,90	1.113.915,20	1.113.915,20	1.193.346,05	1.314.833,29	1.314.833,29	1.314.833,29	1.314.833,29	2.333.594,42	15.437.926,81
PE	PETROLANDIA	2611002	405.532,33	446.085,56	486.035,96	526.538,88	573.484,83	614.169,96	614.169,96	658.712,84	734.702,01	734.702,01	734.702,01	734.702,01	1.303.964,96	8.567.503,26
PE	PETROLINA	2611101	5.464.694,04	6.011.163,45	6.551.867,51	7.097.856,36	7.716.479,21	8.263.914,75	8.263.914,75	8.841.525,62	9.602.255,29	9.602.255,29	9.602.255,29	9.602.255,29	17.042.289,59	113.662.726,44
PE	POCAO	2611200	65.510,37	72.061,41	78.423,54	84.958,84	93.085,35	99.689,17	99.689,17	107.762,28	130.250,77	130.250,77	130.250,77	130.250,77	231.171,90	1.453.355,11
PE	POMBOS	2611309	148.419,59	163.261,55	177.752,07	192.564,74	210.522,07	225.457,29	225.457,29	243.013,59	285.420,67	285.420,67	285.420,67	285.420,67	506.570,76	3.234.701,63
PE	PRIMAVERA	2611408	62.334,95	68.568,45	74.633,69	80.853,16	88.517,60	94.797,36	94.797,36	102.368,95	122.484,81	122.484,81	122.484,81	122.484,81	214.388,69	1.374.199,45
PE	QUIPAPA															



PE	XEXEU	2616506	225.911,17	248.502,29	270.786,22	293.351,73	319.334,03	341.988,77	341.988,77	366.527,50	405.659,72	405.659,72	405.659,72	405.659,72	719.973,66	4.751.003,02
PI	ACAUÁ	2200053	178.695,59	196.565,15	214.311,98	232.171,31	252.010,04	269.888,57	269.888,57	288.145,50	305.678,47	305.678,47	305.678,47	305.678,47	542.524,77	3.666.915,36
PI	AGRICOLANDIA	2200103	200.131,53	220.144,69	240.047,03	260.050,94	282.111,47	302.125,50	302.125,50	322.317,02	338.979,92	338.979,92	338.979,92	338.979,92	601.628,92	4.086.602,28
PI	AGUA BRANCA	2200202	572.462,08	629.708,29	686.609,30	743.826,73	807.096,70	864.355,12	864.355,12	922.382,16	973.195,04	973.195,04	973.195,04	973.195,04	1.727.247,48	11.710.823,14
PI	ALAGOINHA DO PIAUI	2200251	468,03	514,83	484,58	524,97	1.032,04	1.105,25	1.105,25	1.888,90	10.498,19	10.498,19	10.498,19	10.498,19	18.632,47	67.749,08
PI	ALEGRETE DO PIAUI	2200277	105.648,18	116.213,00	126.675,01	137.231,26	149.139,70	159.720,22	159.720,22	170.804,14	184.545,77	184.545,77	184.545,77	184.545,77	327.535,84	2.190.870,65
PI	ALTO LONGA	2200301	109.736,93	120.710,62	131.488,47	142.445,84	155.343,38	166.364,01	166.364,01	178.730,93	202.943,48	202.943,48	202.943,48	202.943,48	360.188,51	2.343.146,62
PI	ALTOS	2200400	1.305.155,90	1.435.671,49	1.565.264,35	1.695.703,02	1.840.757,19	1.971.347,30	1.971.347,30	2.104.944,64	2.235.939,81	2.235.939,81	2.235.939,81	2.235.939,81	3.968.394,12	26.802.344,55
PI	ALVORADA DO GURGUEIA	2200459	75.353,99	82.889,39	90.300,08	97.825,08	106.623,63	114.187,91	114.187,91	122.586,37	138.122,91	138.122,91	138.122,91	138.122,91	245.143,54	1.601.589,54
PI	AMARANTE	2200509	311.727,15	342.899,86	373.666,24	404.805,09	440.553,11	471.807,58	471.807,58	505.499,47	557.538,44	557.538,44	557.538,44	557.538,44	989.531,23	6.542.451,07
PI	ANGICAL DO PIAUI	2200608	67.637,04	74.400,74	81.056,41	87.811,11	95.685,38	102.473,66	102.473,66	109.974,47	123.482,79	123.482,79	123.482,79	123.482,79	219.159,94	1.434.603,57
PI	ANISIO DE ABREU	2200707	385.954,50	424.549,95	462.924,09	501.501,09	544.090,04	582.689,80	582.689,80	621.702,18	654.685,86	654.685,86	654.685,86	654.685,86	1.161.950,57	7.886.795,46
PI	ANTONIO ALMEIDA	2200806	78.356,49	86.192,14	93.951,59	101.780,89	110.612,73	118.460,01	118.460,01	126.680,12	136.865,58	136.865,58	136.865,58	136.865,58	242.911,99	1.624.868,29
PI	AROAZES	2200905	136.945,37	150.639,91	164.223,84	177.909,16	193.210,95	206.918,05	206.918,05	221.068,15	236.351,61	236.351,61	236.351,61	236.351,61	419.481,97	2.822.721,89
PI	AROEIRAS DO ITAIM	2200954	71.198,55	78.318,41	85.363,26	92.476,87	100.536,12	107.668,52	107.668,52	115.193,03	125.091,70	125.091,70	125.091,70	125.091,70	222.015,47	1.480.805,55
PI	ARRAIAL	2201002	210.060,47	231.066,52	251.949,35	272.945,12	296.141,10	317.150,45	317.150,45	338.409,97	356.670,75	356.670,75	356.670,75	356.670,75	633.026,98	4.294.583,41
PI	ASSUNCAO DO PIAUI	2201051	246.547,11	271.201,83	295.627,13	320.262,72	347.990,65	372.678,39	372.678,39	398.443,68	429.338,85	429.338,85	429.338,85	429.338,85	761.999,82	5.104.785,12
PI	AVELINO LOPES	2201101	374.003,25	411.403,58	448.577,08	485.958,50	527.301,98	564.710,73	564.710,73	602.633,61	635.975,47	635.975,47	635.975,47	635.975,47	1.128.742,96	7.651.944,30
PI	BAIXA GRANDE DO RIBEIRO	2201150	554.159,05	609.574,95	664.585,10	719.967,18	781.638,93	837.091,28	837.091,28	893.949,67	951.128,70	951.128,70	951.128,70	951.128,70	1.688.083,68	11.390.655,92
PI	BARRA DALCANTARA	2201176	26.950,00	29.645,00	32.266,84	34.955,75	38.271,89	40.987,04	40.987,04	44.264,57	53.008,25	53.008,25	53.008,25	53.008,25	94.080,19	594.441,32
PI	BARRAS	2201200	1.945.283,51	2.139.811,86	2.333.114,71	2.527.540,90	2.742.850,03	2.937.437,94	2.937.437,94	3.135.123,15	3.313.650,08	3.313.650,08	3.313.650,08	3.313.650,08	5.881.137,55	39.834.337,91
PI	BARREIRAS DO PIAUI	2201309	83.319,74	91.651,71	99.919,18	108.245,78	117.539,08	125.877,74	125.877,74	134.460,12	143.447,34	143.447,34	143.447,34	143.447,34	254.593,45	1.715.273,90
PI	BARRO DURO	2201408	110.848,57	121.933,43	132.901,80	143.976,94	156.522,71	167.627,01	167.627,01	179.339,20	194.719,58	194.719,58	194.719,58	194.719,58	345.592,53	2.305.247,52
PI	BATALHA	2201507	338.054,42	371.859,86	405.179,94	438.944,93	477.977,30	511.886,77	511.886,77	548.852,94	610.277,05	610.277,05	610.277,05	610.277,05	1.083.132,84	7.128.883,97
PI	BELA VISTA DO PIAUI	2201556	45.334,89	49.868,38	54.333,86	58.861,68	64.113,48	68.661,93	68.661,93	73.647,35	82.211,15	82.211,15	82.211,15	82.211,15	145.910,16	958.238,26
PI	BELEM DO PIAUI	2201572	140.519,28	154.571,21	168.507,66	182.549,96	198.262,89	212.328,39	212.328,39	226.866,86	242.771,25	242.771,25	242.771,25	242.771,25	430.875,70	2.897.895,34
PI	BENEDITINOS	2201606	382.177,57	420.395,33	458.352,88	496.548,94	538.964,65	577.200,80	577.200,80	616.225,16	653.468,52	653.468,52	653.468,52	653.468,52	1.159.789,97	7.840.730,18
PI	BERTOLINIA	2201705	248.474,82	273.322,32	298.034,50	322.870,70	350.246,62	375.094,41	375.094,41	400.141,51	420.575,59	420.575,59	420.575,59	420.575,59	746.446,61	5.072.028,26
PI	BETANIA DO PIAUI	2201739	217.151,10	238.866,20	260.411,55	282.112,51	306.342,85	328.075,95	328.075,95	350.459,51	374.066,56	374.066,56	374.066,56	374.066,56	663.901,42	4.471.663,28
PI	BOA HORA	2201770	182.900,61	201.190,67	219.321,80	237.598,61	258.101,78	276.412,47	276.412,47	295.418,51	317.082,09	317.082,09	317.082,09	317.082,09	562.764,13	3.778.449,41
PI	BOCAINA	2201804	38.279,00	42.106,90	45.877,05	49.700,14	54.136,48	57.977,12	57.977,12	62.189,74	69.456,99	69.456,99	69.456,99	69.456,99	123.273,78	809.345,29
PI	BOM JESUS	2201903	872.770,49	960.047,54	1.046.701,05	1.133.926,12	1.230.963,84	1.318.292,96	1.318.292,96	1.407.693,20	1.496.017,06	1.496.017,06	1.496.017,06	1.496.017,06	2.655.163,29	17.927.919,69
PI	BOM PRINCIPIO DO PIAUI	2201919	69.985,62	76.984,18	83.855,09	90.843,01	99.084,82	106.114,26	106.114,26	114.027,71	129.776,04	129.776,04	129.776,04	129.776,04	230.329,32	1.496.442,43
PI	BONFIM DO PIAUI	2201929	137.500,64	151.250,71	164.885,31	178.625,75	194.015,74	207.779,94	207.779,94	222.029,71	237.867,40	237.867,40	237.867,40	237.867,40	422.172,20	2.837.509,54
PI	BOQUEIRAO DO PIAUI	2201945	97.493,90	107.243,29	116.856,02	126.594,02	137.831,18	147.609,43	147.609,43	158.238,59	175.583,25	175.583,25	175.583,25	175.583,25	311.628,98	2.053.437,84
PI	BRASILEIRA	2201960	356.933,57	392.626,92	428.137,88	463.816,03	503.070,50	538.760,18	538.760,18	574.625,54	602.643,46	602.643,46	602.643,46	602.643,46	1.069.584,56	7.276.889,20
PI	BREJO DO PIAUI	2201988	108.892,24	119.781,47	130.580,94	141.462,68	153.640,63	164.540,46	164.540,46	175.809,26	188.163,54	188.163,54	188.163,54	188.163,54	333.956,74	2.245.859,04
PI	BURITI DOS LOPES	2202000	542.333,48	596.566,83	650.330,02	704.524,18	765.313,17	819.607,32	819.607,32	875.952,92	940.064,68	940.064,68	940.064,68	940.064,68	1.668.447,00	11.202.940,96
PI	BURITI DOS MONTES	2202026	456.425,71	502.068,28	547.450,47	593.071,33	643.428,69	689.075,90	689.075,90	735.198,79	774.056,69	774.056,69	774.056,69	774.056,69	1.373.812,46	9.325.834,29

PI	CABEZEIRAS DO PIAUI	2202059	391.033,16	430.136,47	469.017,47	508.102,25	551.240,34	590.347,36	590.347,36	629.854,87	663.060,43	663.060,43	663.060,43	663.060,43	1.176.813,94	7.989.134,94
PI	CAJAZEIRAS DO PIAUI	2202075	149.812,02	164.793,22	179.696,27	194.670,95	211.156,34	226.136,55	226.136,55	241.205,37	253.144,07	253.144,07	253.144,07	253.144,07	449.285,58	3.055.469,10
PI	CAUIEIRO DA PRAIA	2202083	311.894,53	343.083,98	374.081,70	405.255,17	439.748,30	470.945,67	470.945,67	502.595,72	530.689,46	530.689,46	530.689,46	530.689,46	941.879,04	6.383.187,62
PI	CALDEIRAO GRANDE DO PIAUI	2202091	89.426,91	98.369,60	107.191,45	116.124,07	126.404,67	135.372,28	135.372,28	145.078,67	160.484,63	160.484,63	160.484,63	160.484,63	284.831,60	1.880.110,05
PI	CAMPINAS DO PIAUI	2202109	223.391,34	245.730,47	267.892,44	290.216,80	315.158,46	337.516,96	337.516,96	360.568,04	385.135,98	385.135,98	385.135,98	385.135,98	683.547,68	4.602.083,07
PI	CAMPO ALEGRE DO FIDALGO	2202117	140.076,22	154.083,85	167.962,33	181.959,19	197.705,72	211.731,70	211.731,70	226.358,75	243.777,45	243.777,45	243.777,45	243.777,45	432.661,48	2.899.380,74
PI	CAMPO GRANDE DO PIAUI	2202133	145.311,79	159.842,97	174.253,13	188.774,23	205.032,52	219.578,29	219.578,29	234.627,91	251.252,94	251.252,94	251.252,94	251.252,94	445.929,15	2.997.940,04
PI	CAMPO LARGO DO PIAUI	2202174	316.267,97	347.894,77	379.286,12	410.893,29	446.113,37	477.762,30	477.762,30	510.249,50	543.314,77	543.314,77	543.314,77	543.314,77	964.286,71	6.503.775,41
PI	CAMPO MAIOR	2202208	1.791.211,82	1.970.333,00	2.148.500,81	2.327.542,51	2.524.760,23	2.703.876,05	2.703.876,05	2.884.225,24	3.029.074,70	3.029.074,70	3.029.074,70	3.029.074,70	5.376.067,02	36.546.691,53
PI	CANAVEIRA	2202254	44.926,60	49.419,26	53.840,76	58.327,48	63.554,32	68.063,10	68.063,10	73.039,72	81.946,59	81.946,59	81.946,59	81.946,59	145.440,58	956.461,28
PI	CANTO DO BURITI	2202307	199.420,91	219.363,00	239.02											



PI	HUGO NAPOLEAO	2204600	55.024,55	60.527,00	65.958,46	71.455,00	77.760,77	83.277,41	83.277,41	89.217,61	98.322,61	98.322,61	98.322,61	98.322,61	174.505,11	1.154.293,76
PI	ILHA GRANDE	2204659	199.436,41	219.380,05	239.136,10	259.064,10	281.505,73	301.476,79	301.476,79	322.338,22	347.555,87	347.555,87	347.555,87	347.555,87	616.849,68	4.130.887,35
PI	INHUMA	2204709	153.602,81	168.963,09	184.132,19	199.476,54	217.037,70	232.435,16	232.435,16	248.950,12	273.583,89	273.583,89	273.583,89	273.583,89	485.562,59	3.216.930,92
PI	IPIRANGA DO PIAUI	2204808	314.365,36	345.801,89	377.061,31	408.483,07	443.153,74	474.592,70	474.592,70	506.338,72	532.853,86	532.853,86	532.853,86	532.853,86	945.720,51	6.421.525,44
PI	ISAIAIS COELHO	2204907	117.717,89	129.489,68	141.106,97	152.865,88	166.371,69	178.174,71	178.174,71	190.907,90	210.676,74	210.676,74	210.676,74	210.676,74	373.913,65	2.471.430,04
PI	ITAINOPOLIS	2205003	64.783,40	71.261,74	77.585,84	84.051,33	91.894,48	98.413,81	98.413,81	106.084,99	124.688,96	124.688,96	124.688,96	124.688,96	221.300,68	1.412.545,92
PI	JACOBINA DO PIAUI	2205151	463.361,94	509.698,13	555.802,75	602.119,64	653.047,89	699.377,52	699.377,52	745.887,07	781.678,12	781.678,12	781.678,12	781.678,12	1.387.339,14	9.442.724,08
PI	JAICOS	2205201	275.449,26	302.994,19	330.252,25	357.773,26	388.932,91	416.525,25	416.525,25	445.603,98	483.531,18	483.531,18	483.531,18	483.531,18	858.181,55	5.726.362,62
PI	JARDIM DO MULATO	2205250	79.348,56	87.283,42	95.135,00	103.062,92	112.042,87	119.991,60	119.991,60	128.374,46	139.371,71	139.371,71	139.371,71	139.371,71	247.359,93	1.650.077,20
PI	JERUMENHA	2205300	96.511,20	106.162,32	115.724,26	125.367,95	136.218,36	145.882,19	145.882,19	155.962,03	167.985,90	167.985,90	167.985,90	167.985,90	298.145,02	1.997.799,12
PI	JOAQUIM PIRES	2205409	394.492,26	433.941,48	473.100,77	512.525,83	556.434,89	595.910,44	595.910,44	636.396,97	677.222,75	677.222,75	677.222,75	677.222,75	1.201.949,48	8.109.553,56
PI	JOCA MARQUES	2205458	305.515,69	336.067,26	366.451,96	396.989,61	430.653,08	461.205,20	461.205,20	492.007,10	517.188,93	517.188,93	517.188,93	517.188,93	917.918,01	6.236.768,83
PI	JOSE DE FREITAS	2205508	644.224,66	708.647,13	772.391,81	836.757,78	909.675,12	974.210,84	974.210,84	1.042.286,43	1.131.757,21	1.131.757,21	1.131.757,21	1.131.757,21	2.008.667,06	13.398.100,51
PI	JUAZEIRO DO PIAUI	2205516	184.574,77	203.032,25	221.363,54	239.810,50	260.298,47	278.765,01	278.765,01	297.617,01	315.661,68	315.661,68	315.661,68	315.661,68	560.243,18	3.787.116,46
PI	JULIO BORGES	2205524	155.352,08	170.887,29	186.276,93	201.800,00	219.277,72	234.834,09	234.834,09	251.078,86	270.659,93	270.659,93	270.659,93	270.659,93	480.373,10	3.217.353,88
PI	JUREMA	2205532	151.369,59	166.506,55	181.518,22	196.644,74	213.576,24	228.728,12	228.728,12	244.397,73	261.629,57	261.629,57	261.629,57	261.629,57	464.345,82	3.122.333,41
PI	LAGOA ALEGRE	2205557	200.008,47	220.009,32	239.787,99	259.770,32	282.478,20	302.518,25	302.518,25	323.765,94	352.854,60	352.854,60	352.854,60	352.854,60	626.253,96	4.168.529,10
PI	LAGOA DE SAO FRANCISCO	2205573	181.910,15	200.101,17	218.118,44	236.294,97	256.780,08	274.997,00	274.997,00	294.050,42	317.345,95	317.345,95	317.345,95	317.345,95	563.232,46	3.769.865,49
PI	LAGOA DO PIAUI	2205581	80.723,39	88.795,73	96.768,90	104.832,98	114.054,21	122.145,64	122.145,64	130.812,28	143.612,43	143.612,43	143.612,43	143.612,43	254.886,46	1.689.614,95
PI	LAGOA DO SÍTIO	2205599	79.183,65	87.102,01	94.930,00	102.840,83	111.845,28	119.779,99	119.779,99	128.215,20	140.001,67	140.001,67	140.001,67	140.001,67	248.478,00	1.652.161,63
PI	LAGOINHA DO PIAUI	2205540	49.176,64	54.094,31	58.952,19	63.864,87	69.478,70	74.407,78	74.407,78	79.681,44	87.408,86	87.408,86	87.408,86	87.408,86	155.135,18	1.028.834,33
PI	LANDRI SALES	2205607	219.125,71	241.038,29	262.792,41	284.691,77	309.066,20	330.992,50	330.992,50	353.456,32	375.843,35	375.843,35	375.843,35	375.843,35	667.054,92	4.502.584,02
PI	LUIS CORREIA	2205606	369.618,78	406.580,66	443.003,15	479.920,07	522.648,53	559.727,15	559.727,15	600.228,33	668.358,91	668.358,91	668.358,91	668.358,91	1.186.217,77	7.801.107,23
PI	LUZILANDIA	2205805	1.003.528,38	1.103.881,22	1.203.593,81	1.303.893,28	1.415.014,07	1.515.400,39	1.515.400,39	1.617.458,76	1.710.452,72	1.710.452,72	1.710.452,72	1.710.452,72	3.035.748,34	20.555.729,52
PI	MADEIRO	2205854	368.260,61	405.086,67	441.631,14	478.433,73	519.487,92	556.342,31	556.342,31	594.241,55	633.572,79	633.572,79	633.572,79	633.572,79	1.124.478,60	7.578.596,00
PI	MANOEL EMIDIO	2205904	49.393,16	54.332,48	59.181,07	64.112,82	69.933,37	74.894,70	74.894,70	80.485,85	91.671,84	91.671,84	91.671,84	91.671,84	162.701,17	1.056.616,68
PI	MARCOLANDIA	2205953	232.535,17	255.788,69	278.817,96	302.052,80	328.251,52	351.538,88	351.538,88	375.915,31	405.932,40	405.932,40	405.932,40	405.932,40	720.457,63	4.820.626,44
PI	MARCOS PARENTE	2206001	56.114,06	61.725,46	67.246,17	72.850,02	79.389,15	85.021,31	85.021,31	91.254,55	102.581,32	102.581,32	102.581,32	102.581,32	182.063,59	1.191.010,90
PI	MASSAPE DO PIAUI	2206050	39.037,45	42.941,20	46.729,49	50.623,62	55.483,27	59.419,46	59.419,46	64.257,83	77.980,16	77.980,16	77.980,16	77.980,16	138.400,92	868.233,34
PI	MATIAS OLIMPIO	2206100	275.189,24	302.708,16	329.997,29	357.497,05	388.290,46	415.837,22	415.837,22	444.343,92	475.897,58	475.897,58	475.897,58	475.897,58	844.633,26	5.677.924,14
PI	MIGUEL ALVES	2206209	1.525.368,56	1.677.905,41	1.829.507,01	1.981.965,90	2.150.645,25	2.303.219,96	2.303.219,96	2.457.985,70	2.595.106,17	2.595.106,17	2.595.106,17	2.595.106,17	4.605.850,34	31.216.092,77
PI	MILTON BRANDAO	2206357	40.726,67	44.799,34	48.757,90	52.821,06	57.853,41	61.957,75	61.957,75	66.944,70	80.553,53	80.553,53	80.553,53	80.553,53	142.968,19	901.000,89
PI	MONSENHOR GIL	2206407	235.104,66	258.615,13	281.925,09	305.418,85	331.751,59	355.287,26	355.287,26	379.681,67	407.105,02	407.105,02	407.105,02	407.105,02	742.538,80	4.854.030,39
PI	MONSENHOR HIPOLITO	2206506	262.199,00	288.418,91	314.469,99	340.675,82	369.718,32	395.947,50	395.947,50	422.627,87	447.097,88	447.097,88	447.097,88	447.097,88	793.518,95	5.371.915,38
PI	MONTE ALEGRE DO PIAUI	2206605	78.916,95	86.808,65	94.468,50	102.340,88	112.155,83	120.112,58	120.112,58	129.878,84	157.446,78	157.446,78	157.446,78	157.446,78	279.439,95	1.754.021,88
PI	MORRO CABECA NO TEMPO	2206654	254.602,73	280.063,02	305.395,44	330.845,05	358.832,16	384.289,04	384.289,04	409.850,45	429.585,02	429.585,02	429.585,02	429.585,02	762.436,73	5.188.943,74
PI	MORRO DO CHAPEU DO PIAUI	2206670	222.076,49	244.284,14	266.305,13	288.497,22	313.354,57	335.585,11	335.585,11	358.601,55	384.200,92	384.200,92	384.200,92	384.200,92	681.888,12	4.582.981,12
PI	MURICI DOS PORTELAS	2206696	108.234,93	119.058,42	129.702,72	140.511,28	153.149,39	164.014,37	164.014,37	176.077,99	198.399,29	198.399,29	198.399,29	198.399,29	352.123,39	2.300.484,02
PI	NAZARE DO PIAUI	2206704	78.965,91	86.862,51	94.635,66	102.521,97	111.699,19	119.623,54	119.623,54	128.354,92	143.825,76	143.825,76	143.825,76	143.825,76	255.265,09	1.672.855,37
PI	NAZARIA	2206720	190.037,36	209.041,09	227.835,83	246.822,14	268.385,50	287.425,76	287.425,76	307.594,04	334.998,11	334.998,11	334.998,11	334.998,11	594.561,91	3.959.121,83
PI	NOSSA SENHORA DE NAZARE	2206753	205.012,94	225.514,24	245.796,93	266.280,01	289.501,89	310.040,22	310.040,22	331.731,94	360.528,86	360.528,86	360.528,86	360.528,86	639.874,41	4.265.908,24
PI	NOSSA SENHORA DOS REMEDIOS	2206803	790.851,99	869.937,19	948.599,70	1.027.649,65	1.114.735,27	1.193.818,70	1.193.818,70	1.273.463,02	1.337.613,65	1.337.613,65	1.337.613,65	1.337.613,65	2.374.025,48	16.137.354,30
PI	NOVA SANTA RITA	2207959	5.918,66	6.510,52	7.026,75	7.612,31	8.693,93	9.310,71	9.310,71	10.601,79	19.170,50	19.170,50	19.170,50	19.170,50	34.024,23	175.691,61
PI	NOVO ORIENTE DO PIAUI	2206902	102.580,42	112.838,46	123.011,29	133.262,23	144.738,19	155.006,45	155.006,45	165.628,36	177.339,74	177.339,74	177.339,74	177.339,74	314.746,43	2.116.177,24
PI	NOVO SANTO ANTONIO	2206951	79.980,56	87.978,61	95.903,76	103.895,74	112.881,76	120.890,01	120.890,01	129.233,79	139.086,89	139.086,89	139.086,89	139.086,89	246.854,42	1.654.856,22
PI	OBRAS	2207009	532.686,64	585.955,30	638.622,05	691.840,54	752.379,36	805.755,93	805.755,93	862.443,04	941.052,83	941.052,83	941.052,83	941.052,83	1.670.200,81	11.109.850,92
PI																



PI	SAO LOURENCO DO PIAUI	2210359	104.926,34	115.418,97	125.798,79	136.282,02	148.172,59	158.684,50	158.684,50	169.795,34	184.637,68	184.637,68	184.637,68	184.637,68	327.698,96	2.184.012,73
PI	SAO MIGUEL DA BAIXA GRANDE	2210383	22.881,51	25.169,66	27.413,41	29.697,86	32.408,32	34.707,49	34.707,49	37.320,36	42.767,14	42.767,14	42.767,14	42.767,14	75.904,05	491.278,71
PI	SAO MIGUEL DO FIDALGO	2210391	63.839,20	70.223,12	76.539,72	82.918,03	90.144,67	96.539,86	96.539,86	103.287,27	112.170,57	112.170,57	112.170,57	112.170,57	199.082,76	1.327.796,77
PI	SAO MIGUEL DO TAPUIO	2210409	996.942,66	1.096.636,92	1.195.883,14	1.295.540,05	1.404.816,60	1.504.479,48	1.504.479,48	1.604.065,33	1.675.468,92	1.675.468,92	1.675.468,92	1.675.468,92	2.973.658,34	20.278.377,68
PI	SAO PEDRO DO PIAUI	2210508	510.380,88	561.418,97	612.129,89	663.140,71	719.664,42	770.720,08	770.720,08	822.640,44	870.108,91	870.108,91	870.108,91	870.108,91	1.544.288,01	10.455.539,12
PI	SAO RAIMUNDO NONATO	2210607	1.196.003,30	1.315.603,63	1.434.527,61	1.554.071,56	1.685.990,96	1.805.601,39	1.805.601,39	1.926.403,10	2.027.558,90	2.027.558,90	2.027.558,90	2.027.558,90	3.598.555,20	24.432.593,74
PI	SEBASTIAO BARROS	2210623	143.838,95	158.222,85	172.500,26	186.875,28	202.889,87	217.283,63	217.283,63	232.053,12	247.024,73	247.024,73	247.024,73	247.024,73	438.424,84	2.957.471,35
PI	SEBASTIAO LEAL	2210631	30.981,19	34.079,31	37.083,79	40.174,10	44.042,81	47.167,37	47.167,37	51.026,55	62.141,83	62.141,83	62.141,83	62.141,83	110.290,66	690.580,47
PI	SIGEFREDO PACHECO	2210656	177.178,20	194.896,02	212.450,45	230.154,65	250.072,27	267.813,32	267.813,32	286.315,14	308.353,38	308.353,38	308.353,38	308.353,38	547.272,28	3.667.379,17
PI	SIMOES	2210706	382.956,02	421.251,62	459.199,43	497.466,04	540.484,47	578.828,43	578.828,43	618.767,05	665.801,23	665.801,23	665.801,23	665.801,23	1.181.678,35	7.922.664,76
PI	SIMPLICIO MENDES	2210805	313.157,33	344.473,06	375.527,36	406.821,30	441.862,83	473.210,21	473.210,21	505.649,27	541.547,71	541.547,71	541.547,71	541.547,71	961.150,54	6.461.252,95
PI	SOCORRO DO PIAUI	2210904	172.703,87	189.974,26	207.148,18	224.410,52	243.452,69	260.724,12	260.724,12	278.156,50	292.629,76	292.629,76	292.629,76	292.629,76	519.365,61	3.527.178,91
PI	SUSSUAPARA	2210938	176.847,10	194.531,81	212.106,65	229.782,20	249.346,95	267.036,54	267.036,54	284.993,44	301.051,07	301.051,07	301.051,07	301.051,07	534.311,96	3.620.197,47
PI	TAMBORIL DO PIAUI	2210953	107.299,15	118.029,07	128.685,95	139.409,78	151.318,20	162.053,27	162.053,27	173.009,48	183.463,85	183.463,85	183.463,85	183.463,85	325.615,65	2.201.329,22
PI	TANQUE DO PIAUI	2210979	13.722,23	15.094,46	16.413,96	17.781,79	19.562,01	20.949,81	20.949,81	22.766,93	28.944,74	28.944,74	28.944,74	28.944,74	51.371,79	314.391,75
PI	UNIAO	2211100	2.053.082,60	2.258.390,85	2.462.668,06	2.667.890,36	2.893.574,87	3.098.855,76	3.098.855,76	3.304.979,89	3.464.120,17	3.464.120,17	3.464.120,17	3.464.120,17	6.148.195,13	41.842.973,96
PI	VALENCA DO PIAUI	2211308	217.205,36	238.925,89	260.355,18	282.051,44	307.008,16	328.788,45	328.788,45	352.342,24	389.508,89	389.508,89	389.508,89	389.508,89	691.308,82	4.564.809,55
PI	VARZEA BRANCA	2211357	170.040,63	187.044,69	203.930,72	220.924,95	239.810,23	256.823,25	256.823,25	274.207,93	291.031,34	291.031,34	291.031,34	291.031,34	516.528,75	3.490.259,76
PI	VARZEA GRANDE	2211407	208.263,15	229.089,47	249.814,42	270.632,29	293.506,42	314.328,85	314.328,85	335.207,00	350.990,03	350.990,03	350.990,03	350.990,03	622.944,67	4.242.075,24
PI	VERA MENDES	2211506	121.141,24	133.255,37	145.274,90	157.381,14	170.897,75	183.021,87	183.021,87	195.507,82	208.664,73	208.664,73	208.664,73	208.664,73	370.342,67	2.494.503,55
PI	VILA NOVA DO PIAUI	2211605	118.373,13	130.210,44	141.967,69	153.798,33	166.932,77	178.775,60	178.775,60	190.857,69	202.334,44	202.334,44	202.334,44	202.334,44	359.107,53	2.428.136,54

PI	WALL FERRAZ	2211704	384.234,26	422.657,69	460.928,06	499.338,73	541.338,85	579.743,43	579.743,43	617.936,83	643.265,93	643.265,93	643.265,93	643.265,93	1.141.682,21	7.800.667,21
PR	BARRACAO	4102604	-	-	-	-	-	-	-	-	4.367,53	4.367,53	4.367,53	4.367,53	7.751,63	25.221,75
PR	BITURUNA	4102901	-	-	-	-	-	-	-	-	16.496,68	16.496,68	16.496,68	16.496,68	29.278,67	95.265,39
PR	BOM SUCESSO	4103206	26.625,98	29.288,57	31.868,15	34.523,82	37.863,82	40.550,02	40.550,02	43.891,16	53.728,69	53.728,69	53.728,69	53.728,69	95.358,89	595.435,19
PR	CALIFORNIA	4103503	20.010,06	22.011,06	23.900,71	25.892,43	28.692,95	30.728,54	30.728,54	33.709,07	46.567,08	46.567,08	46.567,08	46.567,08	84.648,26	484.589,94
PR	CANTAGALO	4104451	28.413,52	31.254,87	33.942,92	36.771,50	40.719,48	43.608,27	43.608,27	47.794,19	65.512,95	65.512,95	65.512,95	65.512,95	116.273,85	684.438,67
PR	CLEVELANDIA	4105706	29.004,27	31.904,70	34.611,97	37.496,30	41.743,85	44.705,31	44.705,31	49.329,89	71.509,29	71.509,29	71.509,29	71.509,29	126.916,27	726.455,03
PR	GRANDES RIOS	4108700	22.862,68	25.148,95	27.356,03	29.635,69	32.550,48	34.859,73	34.859,73	37.804,43	47.133,38	47.133,38	47.133,38	47.133,38	83.653,39	517.264,63
PR	IBAITI	4109708	16.432,93	18.076,22	19.403,68	21.020,65	24.651,37	26.400,23	26.400,23	30.999,65	66.600,26	66.600,26	66.600,26	66.600,26	118.203,63	567.989,63
PR	IMBITUVA	4110102	7.154,78	7.870,26	8.213,66	8.898,14	11.870,16	12.712,27	12.712,27	16.964,18	58.641,97	58.641,97	58.641,97	58.641,97	104.079,06	425.042,66
PR	ITAPEJARA DOESTE	4111209	10.727,96	11.800,76	12.712,84	13.772,24	15.872,80	16.998,87	16.998,87	19.565,48	37.732,10	37.732,10	37.732,10	37.732,10	66.967,80	336.346,02
PR	ITAPERUCU	4111258	158.496,64	174.346,30	189.857,80	205.679,28	224.635,58	240.572,06	240.572,06	258.964,26	300.106,20	300.106,20	300.106,20	300.106,20	532.634,99	3.426.183,77
PR	MANDAGUACU	4114104	2.214,47	2.435,92	2.292,84	2.483,91	4.882,85	5.229,26	5.229,26	8.936,64	49.666,73	49.666,73	49.666,73	49.666,73	88.149,61	320.521,68
PR	NOVA SANTA BARBARA	4117214	3.901,90	4.292,08	4.620,75	5.005,81	5.788,05	6.198,67	6.198,67	7.161,67	14.112,28	14.112,28	14.112,28	14.112,28	25.046,79	124.663,51
PR	PAICANDU	4117503	319.769,80	351.746,78	383.175,04	415.106,29	452.558,95	484.665,16	484.665,16	520.491,20	588.593,31	588.593,31	588.593,31	588.593,31	1.044.648,04	6.811.199,66
PR	PLANALTO	4119806	-	-	-	-	-	-	-	-	1.712,18	1.712,18	1.712,18	1.712,18	3.038,84	9.887,56
PR	QUEDAS DO IGUAÇU	4120903	57.488,07	63.236,88	68.627,77	74.346,75	82.617,77	88.478,98	88.478,98	97.406,09	138.584,79	138.584,79	138.584,79	138.584,79	245.963,30	1.420.983,75
PR	QUITANDINHA	4121208	7.557,13	8.312,84	8.859,34	9.597,62	11.646,69	12.472,95	12.472,95	15.201,50	38.711,84	38.711,84	38.711,84	38.711,84	68.706,66	309.675,04
PR	RAMILANDIA	4121257	-	-	-	-	-	-	-	-	1.799,43	1.799,43	1.799,43	1.799,43	3.193,67	10.391,39
PR	REALEZA	4121406	31.015,86	34.117,45	37.000,86	40.084,26	44.695,34	47.866,19	47.866,19	52.922,97	77.937,76	77.937,76	77.937,76	77.937,76	138.325,65	785.645,81
PR	SABAUDIA	4122701	-	-	-	-	-	-	-	-	2.824,27	2.824,27	2.824,27	2.824,27	5.012,59	16.309,67
PR	SANTA CRUZ DE MONTE CASTELO	4123303	6.123,24	6.735,56	7.237,40	7.840,52	9.150,70	9.799,89	9.799,89	11.444,69	23.906,80	23.906,80	23.906,80	23.906,80	42.430,35	206.189,44
PR	SANTA HELENA	4123501	97.350,90	107.085,99	116.465,45	126.170,91	138.691,48	148.530,77	148.530,77	161.246,00	203.024,09	203.024,09	203.024,09	203.024,09	360.331,54	2.216.500,17
PR	SANTO ANTONIO DO SUDOESTE	4124400	69.312,63	76.243,89	82.928,06	89.838,73	98.717,02	105.720,38	105.720,38	114.714,95	143.779,37	143.779,37	143.779,37	143.779,37	255.182,73	1.573.496,25
PR	SAO CARLOS DO IVAI	4124608	77.048,27	84.753,10	92.366,68	100.063,90	108.845,14	116.567,02	116.567,02	124.806,49	136.644,40	136.644,40	136.644,40	136.644,40	242.519,48	1.610.114,70
PR	SAO JOAO DO CAIUA	4124905	7.641,74	8.405,92	9.088,26	9.845,62	11.148,22	11.939,12	11.939,12	13.454,24	22.750,61	22.750,61	22.750,61	22.750,61	40.378,28	214.842,96
PR	SAO JOAO DO IVAI	4125001	24.068,77	26.475,64	28.760,80	31.157,53	34.453,56	36.897,82	36.897,82	40.365,64	54.466,91	54.466,91	54.466,91	54.466,91	96.669,10	573.614,32
PR	SARANDI	4126256	132.824,82	146.107,30	158.278,28	171.468,13	192.265,73	205.905,77	205.905,77	229.260,17	356.156,66	356.156,66	356.156,66	356.156,66	632.114,52	3.498.757,13
PR	SIQUEIRA CAMPOS	4126603	8.922,48	9.814,72	10.436,84	11.306,57	13.863,02	14.846,52	14.846,52	18.289,83	48.628,98	48.628,98	48.628,98	48.628,98	86.307,79	383.150,21
PR	TUNAS DO PARANA	4127882	-	-	-	-	-	-	-	-	7.558,64	7.558,64	7.558,64	7.558,64	13.415,29	43.649,85
PR	XAMBRE	4128807	364,87	401,36	365,48	395,94	864,18	925,49	925,49	1.654,31	9.738,23	9.738,23	9.738,23	9.738,23	17.283,66	62.133,70
RJ	BELFORD ROXO	3300456	4.181.683,96	4.599.852,35	5.013.802,82	5.431.619,64	5.903.851,59	6.322.692,63	6.322.692,63	6.762.832,39	7.323.326,03	7.323.326,03	7.3			



RN	JAPI	2405405	42.953,31	47.248,64	51.459,05	55.747,30	60.844,67	65.161,21	65.161,21	70.081,12	80.480,49	80.480,49	80.480,49	80.480,49	142.838,51	923.416,98
RN	JARDIM DE ANGICOS	2405504	48.366,41	53.203,06	57.975,67	62.806,98	68.359,33	73.208,99	73.208,99	78.445,90	86.629,50	86.629,50	86.629,50	86.629,50	153.751,91	1.015.845,24
RN	JARDIM DE PIRANHAS	2405603	182.169,42	200.386,36	218.393,98	236.593,48	257.317,28	275.572,32	275.572,32	294.991,61	322.262,30	322.262,30	322.262,30	322.262,30	571.958,13	3.802.004,10
RN	JARDIM DO SERIDO	2405702	69.374,32	76.311,75	83.134,71	90.062,60	98.160,89	105.124,79	105.124,79	112.853,46	127.118,28	127.118,28	127.118,28	127.118,28	225.612,31	1.474.232,74
RN	JOAO CAMARA	2405801	8.637,08	9.500,79	9.887,10	10.711,02	14.466,29	15.492,59	15.492,59	20.896,23	74.360,70	74.360,70	74.360,70	74.360,70	131.977,03	534.503,52
RN	JOSE DA PENHA	2406007	81.286,68	89.415,35	97.447,95	105.568,61	114.831,70	122.978,29	122.978,29	131.669,04	144.135,28	144.135,28	144.135,28	144.135,28	255.814,43	1.698.531,46
RN	JUCURUTU	2406106	93.752,18	103.127,40	112.287,09	121.644,35	132.949,07	142.380,97	142.380,97	153.408,70	179.473,75	179.473,75	179.473,75	179.473,75	318.533,93	2.038.359,66
RN	JUNDIA	2406155	38.108,78	41.919,66	45.662,37	49.467,56	53.947,51	57.774,75	57.774,75	62.071,03	70.497,65	70.497,65	70.497,65	70.497,65	125.120,76	813.837,77
RN	LAGOA DANTA	2406205	89.688,12	98.656,93	107.515,57	116.475,20	126.720,44	135.710,46	135.710,46	145.339,49	159.560,19	159.560,19	159.560,19	159.560,19	283.190,87	1.877.248,30
RN	LAGOA DE VELHOS	2406403	74.655,09	82.120,60	89.515,98	96.975,64	105.375,67	112.851,41	112.851,41	120.659,57	130.088,83	130.088,83	130.088,83	130.088,83	230.884,48	1.546.245,17
RN	LAGOA NOVA	2406502	198.825,66	218.708,23	238.304,77	258.163,49	281.123,59	301.067,54	301.067,54	322.814,47	359.003,56	359.003,56	359.003,56	359.003,56	637.167,29	4.193.256,82
RN	LAGOA SALGADA	2406601	106.858,58	117.544,44	128.081,75	138.755,23	151.064,38	161.781,44	161.781,44	173.419,63	192.291,33	192.291,33	192.291,33	192.291,33	341.282,80	2.249.735,01
RN	LAIJES PINTADAS	2406809	106.915,66	117.607,23	128.178,96	138.860,53	151.005,52	161.718,41	161.718,41	173.086,75	188.755,85	188.755,85	188.755,85	188.755,85	335.007,98	2.229.122,85
RN	LUCRECIA	2406908	207,35	228,09	195,18	211,45	551,80	590,94	590,94	1.125,20	7.116,46	7.116,46	7.116,46	7.116,46	12.630,48	44.797,27
RN	LUIS GOMES	2407005	150.406,87	165.447,56	180.329,66	195.357,13	212.383,16	227.450,40	227.450,40	243.347,30	264.274,50	264.274,50	264.274,50	264.274,50	469.040,08	3.128.310,56
RN	MACAIBA	2407104	248.856,45	273.742,10	297.805,10	322.622,19	354.115,66	379.237,93	379.237,93	410.912,80	508.063,29	508.063,29	508.063,29	508.063,29	901.721,65	5.600.504,97
RN	MAJOR SALES	2407252	93.303,87	102.634,25	111.865,83	121.187,98	131.752,55	141.099,56	141.099,56	150.965,29	163.996,14	163.996,14	163.996,14	163.996,14	291.063,93	1.960.957,38
RN	MARCELINO VIEIRA	2407302	33.086,70	36.395,37	39.616,55	42.917,93	46.975,34	50.307,95	50.307,95	54.309,42	64.783,73	64.783,73	64.783,73	64.783,73	114.979,61	728.031,74
RN	MARTINS	2407401	63.654,22	70.019,64	76.269,92	82.625,75	90.116,22	96.509,40	96.509,40	103.697,70	117.913,80	117.913,80	117.913,80	117.913,80	209.275,98	1.360.333,43
RN	MAXARANGUAPE	2407500	78.135,11	85.948,62	93.564,82	101.361,89	110.888,45	118.755,29	118.755,29	128.115,75	151.813,92	151.813,92	151.813,92	151.813,92	269.442,63	1.712.223,53
RN	MESSIAS TARGINO	2407609	18.264,39	20.090,83	21.862,13	23.683,98	25.964,33	27.806,33	27.806,33	30.080,84	36.626,61	36.626,61	36.626,61	36.626,61	65.005,71	407.071,31
RN	MONTANHAS	2407708	147.268,22	161.995,05	176.534,08	191.245,25	208.108,80	222.872,81	222.872,81	238.749,70	262.868,08	262.868,08	262.868,08	262.868,08	466.543,97	3.087.663,01
RN	MONTE ALEGRE	2407807	392.319,09	431.550,99	470.298,51	509.490,05	554.320,03	593.645,54	593.645,54	635.789,07	698.269,38	698.269,38	698.269,38	698.269,38	1.239.303,49	8.213.439,83
RN	MONTE DAS GAMELEIRAS	2407906	4.510,49	4.961,54	5.346,41	5.791,95	6.666,81	7.139,78	7.139,78	8.205,48	15.687,35	15.687,35	15.687,35	15.687,35	27.842,28	140.353,92
RN	NISIA FLORESTA	2408201	516.751,90	568.427,09	619.562,28	671.192,46	729.659,85	781.424,62	781.424,62	835.994,87	907.352,17	907.352,17	907.352,17	907.352,17	1.610.388,17	10.744.234,54
RN	NOVA CRUZ	2408300	195.042,77	214.547,05	233.611,69	253.079,33	276.545,92	296.165,11	296.165,11	319.023,46	372.273,81	372.273,81	372.273,81	372.273,81	660.719,59	4.233.995,27
RN	OLHO D'AGUA DO BORGES	2408409	16.709,78	18.380,75	19.999,58	21.666,21	23.762,58	25.448,39	25.448,39	27.545,65	33.724,59	33.724,59	33.724,59	33.724,59	59.855,14	373.714,83
RN	OURO BRANCO	2408508	10.388,62	11.427,49	12.405,18	13.438,94	14.912,78	15.970,75	15.970,75	17.550,32	24.600,14	24.600,14	24.600,14	24.600,14	43.660,88	254.126,27
RN	PARANA	2408607	18.911,54	20.802,70	22.624,45	24.509,83	26.943,95	28.855,45	28.855,45	31.328,54	39.479,37	39.479,37	39.479,37	39.479,37	70.068,85	430.818,24
RN	PARAZINHO	2408805	4.668,57	5.135,43	5.506,58	5.965,46	7.032,44	7.531,35	7.531,35	8.895,43	19.677,46	19.677,46	19.677,46	19.677,46	34.924,01	165.900,46
RN	PARELHAS	2408904	121.697,33	133.867,06	145.829,08	157.981,50	172.228,58	184.447,11	184.447,11	198.071,09	223.865,52	223.865,52	223.865,52	223.865,52	397.321,38	2.591.352,32
RN	PASSA E FICA	2409100	461.850,09	508.035,10	553.954,72	600.117,61	652.084,73	697.275,08	697.275,08	743.964,37	883.496,51	883.496,51	883.496,51	883.496,51	1.390.566,48	9.438.109,30
RN	PASSAGEM	2409209	39.964,09	43.960,50	47.878,73	51.868,63	56.606,29	60.622,15	60.622,15	65.191,64	74.773,86	74.773,86	74.773,86	74.773,86	132.710,26	858.519,88
RN	PATU	2409308	51.094,81	56.204,29	61.191,99	66.291,32	72.478,00	77.619,86	77.619,86	83.671,39	98.358,97	98.358,97	98.358,97	98.358,97	174.569,63	1.114.177,03
RN	PAU DOS FERROS	2409407	165.631,90	182.195,09	198.522,22	215.065,73	234.179,57	250.793,14	250.793,14	268.888,27	298.789,30	298.789,30	298.789,30	298.789,30	530.297,70	3.491.523,96
RN	POCO BRANCO	2410108	24.253,56	26.678,91	28.935,77	31.347,08	34.900,32	37.419,11	37.419,11	41.353,16	60.678,74	60.678,74	60.678,74	60.678,74	107.693,96	612.755,94
RN	PORTALEGRE	2410207	68.220,84	75.042,93	81.736,41	88.547,77	96.606,50	103.460,12	103.460,12	111.214,03	127.030,90	127.030,90	127.030,90	127.030,90	225.457,23	1.461.869,55
RN	PRESIDENTE JUSCELINO	2410306	307.717,40	338.489,14	369.006,65	399.757,20	434.174,26	464.976,19	464.976,19	496.826,26	531.804,66	531.804,66	531.804,66	531.804,66	943.858,33	6.347.000,26
RN	PUREZA	2410405	64.621,01	71.083,11	77.381,81	83.830,30	91.710,42	98.216,70	98.216,70	105.960,21	125.583,18	125.583,18	125.583,18	125.583,18	222.887,76	1.416.240,74
RN	RAFAEL GODEIRO	2410603	35.816,67	39.398,34	42.903,26	46.478,53	50.764,22	54.365,62	54.365,62	58.525,05	67.859,61	67.859,61	67.859,61	67.859,61	120.438,73	774.494,48
RN	RIACHO DA CRUZ	2410702	9.317,59	10.249,35	11.127,37	12.054,65	13.369,90	14.318,41	14.318,41	15.724,40	21.922,44	21.922,44	21.922,44	21.922,44	38.908,47	227.078,31
RN	RIACHO DE SANTANA	2410801	48.311,10	53.208,22	57.977,38	62.808,83	68.384,93	73.236,41	73.236,41	78.511,37	87.132,60	87.132,60	87.132,60	87.132,60	154.644,85	1.018.909,90
RN	RIACHUELO	2410900	99.938,79	109.932,67	119.796,29	129.779,32	141.239,99	151.260,07	151.260,07	162.061,54	178.744,33	178.744,33	178.744,33	178.744,33	317.239,33	2.097.485,39
RN	RIO DO FOGO	2408953	195.070,52	214.577,57	233.853,96	253.341,79	275.571,93	295.122,02	295.122,02	315.979,14	345.909,29	345.909,29	345.909,29	345.909,29	613.927,28	4.076.203,39
RN	RODOLFO FERNANDES	2411007	40.189,57	44.208,53	48.154,36	52.167,22	56.899,05	60.935,68	60.935,68	65.478,29	74.501,72	74.501,72	74.501,72	74.501,72	132.227,26	859.202,52
RN	RUY BARBOSA	2411106	4.140,75	4.554,82	4.899,04	5.307,30	6.164,45	6.601,78	6.601,78	7.667,42	15.552,10	15.552,10	15.552,10	15.552,10	27.602,23	135.747,97
RN	SANTA CRUZ	2411205	324.216,35	356.637,99	388.658,51	421.046,71	458.099,43	490.598,70	490.598,70	525.434,25	577.158,53	577.158,53	577.158,53	577.158,53	1.024.353,38	6.788.278,14
RN	SANTA MARIA	2409332	162.457,55	178.703,31	194.850,41	211.087,94	229.047,27	245.296,73	245.296,73							



RS	TRES PALMEIRAS	4321857	-	-	-	-	-	-	-	-	7.882,76	7.882,76	7.882,76	7.882,76	13.990,54	45.521,58
RS	VICENTE DUTRA	4323101	4.241,27	4.665,39	5.031,57	5.450,87	6.248,16	6.691,43	6.691,43	7.652,52	14.210,73	14.210,73	14.210,73	14.210,73	25.221,54	128.737,10
SC	AGROLANDIA	4200200	166.024,47	182.626,91	199.057,72	215.645,86	234.419,56	251.050,15	251.050,15	268.565,00	291.284,50	291.284,50	291.284,50	291.284,50	516.978,03	3.450.555,85
SC	AGRONOMICA	4200309	11.404,33	12.544,76	13.614,24	14.748,76	16.389,25	17.551,97	17.551,97	19.322,43	27.485,90	27.485,90	27.485,90	27.485,90	48.782,58	281.853,89
SC	AGUAS MORNAS	4200606	12.858,20	14.144,02	15.355,57	16.635,20	18.450,84	19.759,81	19.759,81	21.701,03	30.265,63	30.265,63	30.265,63	30.265,63	53.716,10	313.443,10
SC	ARMAZEM	4201505	1.206,76	1.327,43	1.336,63	1.448,01	2.238,29	2.397,08	2.397,08	3.581,49	16.048,94	16.048,94	16.048,94	16.048,94	28.484,01	108.612,54
SC	BRACO DO NORTE	4202800	-	-	-	-	-	-	-	-	36.718,17	36.718,17	36.718,17	36.718,17	65.168,22	212.040,90
SC	CAMBORIU	4203204	630.205,67	693.226,24	754.717,13	817.610,21	894.081,01	957.510,41	957.510,41	1.032.415,36	1.216.657,99	1.216.657,99	1.216.657,99	1.216.657,99	2.159.350,82	13.763.259,22
SC	CANELINHA	4203709	81.469,47	89.616,41	97.615,70	105.750,34	115.339,00	123.521,58	123.521,58	132.724,59	150.953,06	150.953,06	150.953,06	150.953,06	267.914,76	1.741.285,67
SC	FORQUILHINHA	4205456	22.415,11	24.656,62	26.490,35	28.697,87	33.513,73	35.891,32	35.891,32	41.944,27	87.934,89	87.934,89	87.934,89	87.934,89	156.068,74	757.308,89
SC	ILHOTA	4207106	60.393,16	66.432,47	72.178,67	78.193,56	86.390,93	92.519,82	92.519,82	101.103,21	135.112,54	135.112,54	135.112,54	135.112,54	239.800,65	1.429.982,45
SC	IMARUI	4207205	108.951,71	119.846,88	130.588,84	141.471,24	154.031,91	164.959,51	164.959,51	176.842,49	196.279,76	196.279,76	196.279,76	196.279,76	348.361,57	2.295.132,70
SC	LEBON REGIS	4209706	90.767,51	99.844,26	108.750,54	117.813,09	128.531,37	137.649,86	137.649,86	147.960,23	168.932,75	168.932,75	168.932,75	168.932,75	299.825,53	1.944.523,25
SC	LONTRAS	4209904	87.759,40	96.535,34	105.119,53	113.879,49	124.402,32	133.227,88	133.227,88	143.454,85	166.738,37	166.738,37	166.738,37	166.738,37	295.930,88	1.900.491,05
SC	MARACAJA	4210407	70.143,24	77.157,56	84.035,75	91.038,73	99.347,71	106.395,80	106.395,80	114.405,67	131.104,16	131.104,16	131.104,16	131.104,16	232.686,51	1.506.023,41
SC	PASSO DE TORRES	4212254	31.700,75	34.870,83	37.806,20	40.956,72	45.739,05	48.983,95	48.983,95	54.264,64	81.138,18	81.138,18	81.138,18	81.138,18	144.005,81	811.864,62
SC	PESCARIA BRAVA	4212650	8.422,03	9.264,23	9.968,08	10.798,75	12.520,04	13.408,26	13.408,26	15.539,99	31.161,02	31.161,02	31.161,02	31.161,02	55.305,30	273.279,02
SC	RIO DOS CEDROS	4214706	125.464,51	138.010,96	150.383,22	162.915,15	177.366,26	189.949,28	189.949,28	203.611,81	225.745,41	225.745,41	225.745,41	225.745,41	400.657,87	2.641.289,98
SC	SANGAO	4215455	8.051,01	8.856,11	9.552,08	10.348,09	11.856,37	12.697,50	12.697,50	14.513,51	26.865,07	26.865,07	26.865,07	26.865,07	47.680,73	243.713,18
SC	SAO JOAO DO SUL	4216404	71.373,94	78.511,33	85.499,09	92.624,02	101.144,70	108.320,28	108.320,28	116.577,25	134.809,00	134.809,00	134.809,00	134.809,00	239.261,95	1.540.868,84
SC	TUJUCAS	4218004	52.090,43	57.299,48	61.859,92	67.014,91	76.432,76	81.855,18	81.855,18	93.053,89	166.557,25	166.557,25	166.557,25	166.557,25	295.609,41	1.533.300,16
SC	TRES BARRAS	4218301	-	-	-	-	-	-	-	-	6.197,05	6.197,05	6.197,05	6.197,05	10.998,67	35.786,87
SC	TREZE DE MAIO	4218400	9.449,80	10.394,78	11.242,36	12.179,23	13.767,50	14.744,22	14.744,22	16.581,41	27.653,51	27.653,51	27.653,51	27.653,51	49.080,09	262.797,65
SE	AQUIDABA	2800209	224.111,60	246.522,76	268.521,81	290.898,63	317.310,77	339.821,96	339.821,96	365.194,83	415.997,60	415.997,60	415.997,60	415.997,60	738.321,50	4.794.516,22
SE	ARAUÁ	2800407	77.429,00	85.171,90	92.689,51	100.413,64	110.030,61	117.836,59	117.836,59	127.397,84	154.202,96	154.202,96	154.202,96	154.202,96	273.682,74	1.719.300,26
SE	AREIA BRANCA	2800506	180.649,96	198.714,96	216.408,25	234.442,26	255.966,75	274.125,98	274.125,98	294.957,32	340.318,75	340.318,75	340.318,75	340.318,75	604.005,07	3.894.671,53
SE	CAMPO DO BRITO	2801009	51.232,63	56.355,89	61.255,64	66.360,28	72.165,09	78.355,69	78.355,69	85.395,96	111.439,93	111.439,93	111.439,93	111.439,93	176.082,22	1.194.022,60
SE	CANHOPA	2801108	72.035,92	79.239,51	86.347,49	93.543,11	101.814,15	109.037,23	109.037,23	116.839,39	129.055,98	129.055,98	129.055,98	129.055,98	229.051,36	1.513.169,31
SE	CANINDE DE SAO FRANCISCO	2801207	28.459,32	31.305,26	33.489,33	36.280,11	43.249,31	46.317,58	46.317,58	55.384,69	129.859,98	129.859,98	129.859,98	129.859,98	230.478,30	1.070.721,40
SE	CAPELA	2801306	363.411,11	399.752,22	435.437,21	471.723,64	514.480,55	550.979,70	550.979,70	592.006,92	673.031,34	673.031,34	673.031,34	673.031,34	1.194.510,52	7.765.406,93
SE	CARRA	2801405	315.336,90	346.870,59	378.021,88	409.523,70	445.515,77	477.122,30	477.122,30	510.929,65	560.374,33	560.374,33	560.374,33	560.374,33	994.564,39	6.596.504,80
SE	CRISTINAPOLIS	2801702	218.123,35	239.935,69	261.357,03	283.136,78	308.783,27	330.689,50	330.689,50	355.287,51	403.605,32	403.605,32	403.605,32	403.605,32	716.327,45	4.658.751,36
SE	FREI PAULO	2802304	221.458,06	243.603,87	265.524,96	287.652,04	312.668,92	334.850,80	334.850,80	358.172,99	388.005,15	388.005,15	388.005,15	388.005,15	688.639,94	4.599.442,98
SE	GARARU	2802403	50.777,78	55.855,56	60.750,35	65.812,88	72.328,70	77.459,96	77.459,96	84.068,16	105.579,92	105.579,92	105.579,92	105.579,92	187.385,57	1.154.218,60
SE	ILHA DAS FLORES	2802700	322.520,71	354.772,78	386.759,83	418.989,81	455.053,97	487.337,18	487.337,18	520.705,55	557.204,76	557.204,76	557.204,76	557.204,76	988.938,96	6.651.235,01
SE	ITABAIANINHA	2803005	310.082,78	341.091,06	371.325,12	402.268,88	440.023,01	471.239,86	471.239,86	508.302,42	601.362,31	601.362,31	601.362,31	601.362,31	1.067.310,78	6.788.333,01
SE	ITAPORANGA DAJUDA	2803203	238.650,58	262.515,64	285.745,98	309.558,14	338.845,51	362.884,46	362.884,46	391.781,71	467.740,21	467.740,21	467.740,21	467.740,21	830.155,36	5.253.982,68
SE	JAPARATUBA	2803302	26.225,34	28.847,88	31.131,45	33.725,74	38.540,87	41.275,10	41.275,10	47.032,25	85.423,73	85.423,73	85.423,73	85.423,73	151.611,90	781.360,55
SE	JAPOATA	2803401	4.671,70	5.138,87	5.327,21	5.771,14	7.924,57	8.486,77	8.486,77	11.072,20	42.825,82	42.825,82	42.825,82	42.825,82	76.008,22	304.725,73
SE	LAGARTO	2803500	282.004,66	310.205,12	337.047,18	365.134,44	403.350,68	431.965,87	431.965,87	471.946,84	629.600,95	629.600,95	629.600,95	629.600,95	1.117.429,31	6.669.453,77
SE	LARANJEIRAS	2803609	1.048.816,44	1.153.698,09	1.257.937,35	1.362.765,44	1.478.742,32	1.583.649,76	1.583.649,76	1.690.057,38	1.784.262,58	1.784.262,58	1.784.262,58	1.784.262,58	3.166.747,67	21.463.114,53
SE	MACAMBIRA	2803708	34.571,96	38.029,15	41.375,23	44.823,17	49.179,58	52.668,56	52.668,56	57.038,61	70.182,04	70.182,04	70.182,04	70.182,04	124.560,62	775.643,60
SE	MALHADA DOS BOIS	2803807	75.320,59	82.852,65	90.288,47	97.812,51	106.438,61	113.989,75	113.989,75	122.111,98	134.470,18	134.470,18	134.470,18	134.470,18	238.660,58	1.579.345,61
SE	MALHADOR	2803906	148.207,10	163.027,81	177.644,60	192.448,31	209.507,95	224.371,22	224.371,22	240.492,57	266.431,64	266.431,64	266.431,64	266.431,64	472.868,66	3.118.666,00
SE	MOITA BONITA	2804102	184.710,74	203.181,81	221.482,10	239.938,94	260.705,99	279.201,44	279.201,44	298.494,14	321.519,28	321.519,28	321.519,28	321.519,28	570.639,36	3.823.633,08
SE	MONTE ALEGRE DE SERGIPE	2804201	273.686,45	301.055,10	328.206,48	355.557,01	386.115,33	413.507,78	413.507,78	441.750,60	471.872,63	471.872,63	471.872,63	471.872,63	837.489,67	5.638.366,72
SE	NEOPOLIS	2804409	45.163,33	49.679,67	53.950,67	58.446,56	64.731,70	69.324,01	69.324,01	75.993,42	104.342,37	104.342,37	104.342,37	104.342,37	185.189,14	1.089.171,99
SE	NOSSA SENHORA DA GLORIA	2804508	439.958,09	483.953,90	527.276,53	571.216,23	622.260,71	666.406,19	666.406,19	714.913,46	799.484,72	799.484,72	799.484,72	799.484,72	1.418.942,66	9.099.272,84
SE	NOSSA SENHORA															





TO	PALMEIROPOLIS	1715754	46.125,20	50.737,72	55.240,22	59.843,57	65.429,02	70.070,80	70.070,80	75.534,56	88.803,02	88.803,02	88.803,02	88.803,02	157.609,52	1.005.873,49
TO	PARANA	1716208	19.619,58	21.581,54	23.367,69	25.315,00	28.455,96	30.474,74	30.474,74	34.035,89	54.077,04	54.077,04	54.077,04	54.077,04	95.977,10	525.610,40
TO	PEDRO AFONSO	1716505	28.592,34	31.451,58	34.098,53	36.940,08	41.256,99	44.183,92	44.183,92	48.952,51	73.257,24	73.257,24	73.257,24	73.257,24	130.018,53	732.707,36
TO	PONTE ALTA DO BOM JESUS	1717800	19.089,22	20.998,15	22.861,12	24.766,22	27.080,26	29.001,44	29.001,44	31.266,64	36.804,32	36.804,32	36.804,32	36.804,32	65.321,11	416.602,88
TO	PRAIA NORTE	1718303	101.121,61	111.233,77	121.139,61	131.234,58	143.272,87	153.437,18	153.437,18	165.081,07	190.277,64	190.277,64	190.277,64	190.277,64	337.708,91	2.178.777,34
TO	SAMPAIO	1718808	44.040,52	48.444,57	52.762,16	57.159,00	62.381,79	66.807,39	66.807,39	71.845,98	82.440,73	82.440,73	82.440,73	82.440,73	146.317,63	946.329,35
TO	SAO BENTO DO TOCANTINS	1720101	131.962,44	145.158,68	158.239,21	171.425,81	186.225,03	199.436,52	199.436,52	213.159,41	228.906,76	228.906,76	228.906,76	228.906,76	406.268,66	2.726.939,32
TO	SAO FELIX DO TOCANTINS	1720150	12.683,73	13.952,10	15.192,05	16.458,05	17.983,11	19.258,90	19.258,90	20.743,78	24.188,02	24.188,02	24.188,02	24.188,02	42.929,43	275.212,13
TO	SAO MIGUEL DO TOCANTINS	1720200	175.533,67	193.087,04	210.364,34	227.894,69	248.304,79	265.920,45	265.920,45	285.345,68	319.924,34	319.924,34	319.924,34	319.924,34	567.808,66	3.719.877,13
TO	SAO SEBASTIAO DO TOCANTINS	1720309	35.609,66	39.170,63	42.644,94	46.198,68	50.520,96	54.105,10	54.105,10	58.339,70	68.774,79	68.774,79	68.774,79	68.774,79	122.063,02	777.856,95
TO	SAO VALERIO	1720499	53.537,96	58.891,76	64.164,10	69.511,11	75.719,89	81.091,74	81.091,74	86.990,06	97.229,39	97.229,39	97.229,39	97.229,39	172.564,84	1.132.480,76
TO	SITIO NOVO DO TOCANTINS	1720804	111.493,93	122.643,32	133.538,62	144.666,83	158.097,79	169.313,83	169.313,83	182.407,31	213.158,78	213.158,78	213.158,78	213.158,78	378.318,83	2.422.429,41
TO	TAGUATINGA	1720903	50.634,74	55.698,22	60.569,54	65.617,00	72.171,88	77.292,03	77.292,03	83.974,44	106.506,06	106.506,06	106.506,06	106.506,06	189.029,30	1.158.303,42
TO	TOCANTINIA	1721109	100.446,24	110.490,87	120.376,85	130.408,26	142.091,52	152.172,02	152.172,02	163.294,13	183.155,00	183.155,00	183.155,00	183.155,00	325.067,49	2.129.139,40
TO	TOCANTINOPOLIS	1721208	268.285,51	295.114,06	321.638,57	348.441,78	378.937,16	405.820,36	405.820,36	434.379,09	474.069,31	474.069,31	474.069,31	474.069,31	841.388,41	5.596.102,54
TO	WANDERLANDIA	1722081	34.713,05	38.184,36	41.515,99	44.975,66	49.516,49	53.029,37	53.029,37	57.686,67	74.019,20	74.019,20	74.019,20	74.019,20	131.370,92	800.098,68
	TOTAL		905.748.264,28	996.323.090,70	1.086.897.917,13	1.177.472.743,56	1.284.731.465,70	1.375.875.061,31	1.375.875.061,31	1.458.297.529,60	1.594.965.716,51	1.594.965.716,51	1.594.965.716,51	1.594.965.716,51	2.830.779.529,32	18.871.863.528,95

ANEXO V

Redes de Ensino Beneficiadas e Valores Distribuídos - Complementação da União-VAAR Ano de 2024 (art. 16 da Lei nº 14.113/2020)				
UF	Ente Federado	Código IBGE	Coefficientes de distribuição da complementação da União-VAAR	Complementação da União-VAAR (R\$)
AC	ACRE	12	0,00322184	12.160.424,95
AC	BRASILEIA	1200104	0,00008150	307.611,38
AC	BUJARI	1200138	0,00005932	223.895,79
AC	CAPIXABA	1200179	0,00012659	477.797,84
AC	EPITACIOLANDIA	1200252	0,00016572	625.489,04
AC	FEIJO	1200302	0,00019147	722.679,14
AC	MANCIO LIMA	1200336	0,00017797	671.725,11
AC	MARECHAL THAUMATURGO	1200351	0,00011399	430.240,74
AC	PLACIDO DE CASTRO	1200385	0,00012152	458.661,77
AC	PORTO WALTER	1200393	0,00008074	304.742,85
AC	RIO BRANCO	1200401	0,00132022	4.983.002,33
AC	RODRIGUES ALVES	1200427	0,00017351	654.891,41
AC	SANTA ROSA DO PURUS	1200435	0,00011993	452.660,52
AC	SENA MADUREIRA	1200500	0,00017885	675.046,56
AC	SENADOR GUIOMARD	1200450	0,00013830	521.995,75
AC	TARAUACA	1200609	0,00026669	1.006.587,46
AC	XAPURI	1200708	0,00009584	361.735,88
AL	AGUA BRANCA	2700102	0,00011708	441.903,56
AL	ALAGOAS	27	0,00898045	33.895.565,37
AL	ANADIA	2700201	0,00007498	283.002,47
AL	ARAPIRACA	2700300	0,00169859	6.411.111,73
AL	ATALAIA	2700409	0,00021005	792.806,99
AL	BARRA DE SAO MIGUEL	2700607	0,00013001	490.706,20
AL	BELEM	2700805	0,00004784	180.565,99
AL	BELO MONTE	2700904	0,00004332	163.505,83
AL	BOCA DA MATA	2701001	0,00012235	461.794,50
AL	BRANQUINHA	2701100	0,00008701	328.408,17
AL	CAMPESTRE	2701357	0,00004351	164.222,96
AL	CAMPO ALEGRE	2701407	0,00024561	927.023,68
AL	COITE DO NOIA	2702009	0,00006246	235.747,32
AL	COQUEIRO SECO	2702207	0,00007778	293.570,71
AL	CORUIPE	2702306	0,00034935	1.318.577,10
AL	CRAIBAS	2702355	0,00043059	1.625.207,14
AL	FELIZ DESERTO	2702702	0,00003373	127.309,59
AL	IGACI	2703106	0,00025448	960.502,37
AL	IGREJA NOVA	2703205	0,00013027	491.687,53
AL	JACARE DOS HOMENS	2703403	0,00012317	464.889,49
AL	JACUIPE	2703502	0,00004515	170.412,93
AL	JAPARATINGA	2703601	0,00012347	466.021,80
AL	JUNDIA	2703908	0,00004067	153.503,74
AL	JUNQUEIRO	2704005	0,00013329	503.086,14
AL	LAGOA DA CANOA	2704104	0,00044614	1.683.898,64
AL	LIMOEIRO DE ANADIA	2704203	0,00040711	1.536.584,87
AL	MACEIO	2704302	0,00343281	12.956.704,37
AL	MAJOR ISIDORO	2704401	0,00027411	1.034.593,30
AL	MARAGOGI	2704500	0,00042006	1.585.463,00
AL	MARIBONDI	2704807	0,00005849	220.763,06
AL	MATRIZ DE CAMARAGIBE	2705101	0,00012567	474.325,42
AL	MESSIAS	2705200	0,00008493	320.557,47
AL	MINADOR DO NEGRAO	2705309	0,00003723	140.519,90
AL	MURICI	2705507	0,00041504	1.566.515,65
AL	NOVO LINO	2705606	0,00010407	392.798,97
AL	OLHO DAGUA DAS FLORES	2705705	0,00027806	1.049.502,07
AL	OLHO DAGUA GRANDE	2705903	0,00004220	159.278,53
AL	PALESTINA	2706208	0,00002668	100.700,26
AL	PAO DE ACUCAR	2706406	0,00039346	1.485.064,68
AL	PARIPUEIRA	2706448	0,00019740	745.061,17
AL	PASSO DE CAMARAGIBE	2706505	0,00007533	284.323,50
AL	PENEDO	2706703	0,00056271	2.123.877,27
AL	PILAR	2706901	0,00058704	2.215.707,75
AL	PORTO DE PEDRAS	2707404	0,00008117	306.365,83
AL	PORTO REAL DO COLEGIO	2707503	0,00019071	719.810,62
AL	RIO LARGO	2707701	0,00120697	4.555.554,62
AL	ROTEIRO	2707800	0,00006191	233.671,41
AL	SANTA LUZIA DO NORTE	2707909	0,00008999	339.655,80
AL	SANTANA DO MUNDAU	2708105	0,00024910	940.196,24
AL	SAO BRAS	2708204	0,00007934	299.458,73
AL	SAO JOSE DA LAJE	2708303	0,00010092	380.909,69
AL	SAO JOSE DA TAPERA	2708402	0,00016698	630.244,75
AL	SAO LUIS DO QUITUNDE	2708501	0,00042910	1.619.583,33
AL	SAO MIGUEL DOS CAMPOS	2708600	0,00058078	2.192.080,18
AL	SAO SEBASTIAO	2708808	0,00049861	1.881.939,97
AL	SATUBA	2708907	0,00008748	330.182,12
AL	TANQUE DARCA	2709004	0,00004560	172.111,40
AL	TEOTONIO VILELA	2709152	0,00078271	2.954.239,26
AL	TRAIPI	2709202	0,00016874	636.887,65
AL	UNIAO DOS PALMARES	2709301	0,00030112	1.136.539,11

AM	AMATURA	1300060	0,00019189	724.264,38
AM	AMAZONAS	13	0,01332965	50.311.067,14
AM	ANAMA	1300086	0,00008073	304.705,11
AM	APUI	1300144	0,00008575	323.652,46
AM	AUTAZES	1300300	0,00017139	646.889,74
AM	BENJAMIN CONSTANT	1300607	0,00069759	2.632.964,66
AM	BERURI	1300631	0,00019869	749.930,11
AM	BOA VISTA DO RAMOS	1300680	0,00023362	881.768,95
AM	BOCA DO ACRE	1300706	0,00035972	1.357.717,35
AM	CAAPIRANGA	1300839	0,00009617	362.981,42
AM	CAREIRO	1301100	0,00048332	1.824.229,82
AM	CAREIRO DA VARZEA	1301159	0,00014099	532.148,81
AM	COARI	1301209	0,00062315	2.352.000,35
AM	CODAJAS	1301308	0,00020191	762.083,59
AM	EIRUNEPE	1301407	0,00034292	1.294.307,89
AM	ENVIRA	1301506	0,00012557	473.947,98
AM	FONTE BOA	1301605	0,00021976	829.456,15
AM	HUMAITA	1301704	0,00029034	1.095.851,37
AM	IRANDUBA	1301852	0,00060848	2.296.630,30
AM	ITACOATIARA	1301902	0,00062231	2.348.829,88
AM	JURUA	1302207	0,00007100	267.980,46
AM	JUTAI	1302306	0,00036682	1.384.515,40
AM	LABREA	1302405	0,00048433	1.828.041,93
AM	MANACAPURU	1302504	0,00073619	2.778.655,44
AM	MANAQUIRI	1302553	0,00016613	627.036,54
AM	MANAUS	1302603	0,01437558	54.258.796,78
AM	MANICORE	1302702	0,00076437	2.885.017,27
AM	MARAA	1302801	0,00013796	520.712,46
AM	MAUES	1302900	0,00062076	2.342.979,60
AM	NHAMUNDA	1303007	0,00012558	473.985,72
AM	NOVA OLINDA DO NORTE	1303106	0,00036189	1.365.907,74
AM	NOVO ARIPUANA	1303304	0,00009765	368.567,49
AM	PARINTINS	1303403	0,00056800	2.143.843,70
AM	PRESIDENTE FIGUEIREDO	1303536	0,00025059	945.820,06
AM	RIO PRETO DA EVA	1303569	0,00023329	880.523,41
AM	SANTA ISABEL DO RIO NEGRO	1303601	0,00017998	679.311,60
AM	SANTO ANTONIO DO ICA	1303700	0,00026733	1.009.003,06
AM	SAO GABRIEL DA CACHOIRA	1303809	0,00029769	1.123.593,01
AM	SAO PAULO DE OLIVENCA	1303908	0,00050631	1.911.002,64
AM	SILVES	1304005	0,00005748	216.950,94
AM	TABATINGA	1304062	0,00075197	2.838.215,04
AM	TEFE	1304203	0,00065300	2.464.665,38
AM	TONANTINS	1304237	0,00019652	741.739,72
AP	AMAPÁ	16	0,00234371	8.846.035,05
AP	CUTIAS	1600212	0,00001906	71.939,54
AP	SANTANA	1600600	0,00037165	1.402.745,62
AP	SERRA DO NAVIO	160005		



BA	BURITIRAMA	2904753	0,00023021	868.898,34
BA	CABACEIRAS DO PARAGUACU	2904852	0,00008913	336.409,84
BA	CACHOEIRA	2904902	0,00008717	329.012,07
BA	CACULE	2905008	0,00027320	1.031.158,62
BA	CAEM	2905107	0,00005054	190.756,80
BA	CAETITE	2905206	0,00015883	599.483,62
BA	CAIRU	2905404	0,00027060	1.021.345,25
BA	CAMACARI	2905701	0,00205834	7.768.942,32
BA	CAMAMU	2905800	0,00014578	550.228,05
BA	CAMPO FORMOSO	2906006	0,00027794	1.049.049,15
BA	CANAPOLIS	2906105	0,00004135	156.070,31
BA	CANARANA	2906204	0,00029273	1.104.872,12
BA	CANDEAL	2906402	0,00002817	106.324,08
BA	CANDIBA	2906600	0,00012342	465.833,08
BA	CANDIDO SALES	2906709	0,00013992	528.110,23
BA	CANUDOS	2906824	0,00021888	826.134,70
BA	CAPIM GROSSO	2906873	0,00035200	1.328.579,19
BA	CARAVELAS	2906907	0,00009251	349.167,22
BA	CARDEAL DA SILVA	2907004	0,00011050	417.068,18
BA	CASTRO ALVES	2907301	0,00032752	1.236.182,55
BA	CATOLANDIA	2907400	0,00002370	89.452,63
BA	CATU	2907509	0,00013864	523.279,03
BA	CATURAMA	2907558	0,00011109	419.295,06
BA	CHORROCHO	2907707	0,00014227	536.980,00
BA	CICERO DANTAS	2907806	0,00052618	1.985.999,43
BA	CIPO	2907905	0,00035279	1.331.560,95
BA	COCOS	2908101	0,00019939	752.572,17
BA	CONCEICAO DA FEIRA	2908200	0,00023318	880.108,23
BA	CONCEICAO DO ALMEIDA	2908309	0,00011545	435.751,33
BA	CONCEICAO DO COITE	2908408	0,00050707	1.913.871,17
BA	CONCEICAO DO JACUIPE	2908507	0,00020958	791.033,03
BA	CONDEUBA	2908705	0,00016599	626.508,13
BA	CONTENDAS DO SINCORA	2908804	0,00001963	74.090,94
BA	CORACAO DE MARIA	2908903	0,00011600	437.827,23
BA	CORDEIROS	2909000	0,00002891	109.117,11
BA	CORIBE	2909109	0,00006004	226.613,34
BA	CORRENTINA	2909307	0,00029880	1.127.782,56
BA	COTEGIPE	2909406	0,00005711	215.554,43
BA	CRISTOPOLIS	2909703	0,00014115	532.752,71
BA	CRUZ DAS ALMAS	2909802	0,00042664	1.610.298,37
BA	CURACA	2909901	0,00038491	1.452.793,80
BA	DARIO MEIRA	2910008	0,00018830	710.714,38
BA	DOM BASILIO	2910107	0,00012747	481.119,29
BA	ELISIO MEDRADO	2910305	0,00003734	140.935,08
BA	ENCRUZILHADA	2910404	0,00008578	323.765,69
BA	ENTRE RIOS	2910503	0,00020195	762.234,57
BA	ERICO CARDOSO	2900504	0,00010858	409.821,39
BA	FEIRA DA MATA	2910776	0,00002315	87.376,73
BA	FEIRA DE SANTANA	2910800	0,00311829	11.769.588,66
BA	FIRMINO ALVES	2910909	0,00002330	87.942,88
BA	FLORESTA AZUL	2911006	0,00003264	123.195,53
BA	FORMOSA DO RIO PRETO	2911105	0,00027909	1.053.389,68
BA	GAVIAO	2911253	0,00002703	102.021,29
BA	GLORIA	2911402	0,00015694	592.350,05
BA	GONGOGI	2911501	0,00009556	360.679,06
BA	GUANAMBI	2911709	0,00028571	1.078.376,03
BA	GUARATINGA	2911808	0,00006859	258.884,22
BA	IBIASSUCE	2912004	0,00003772	142.369,34
BA	IBICOARA	2912202	0,00009643	363.962,76
BA	IBICUI	2912301	0,00013439	507.237,95
BA	IBIPITANGA	2912509	0,00009697	366.000,92
BA	IBIRAPITANGA	2912707	0,00010595	399.894,79
BA	IBIRAPUA	2912806	0,00010568	398.875,71
BA	IBIRATAIA	2912905	0,00007369	278.133,52
BA	IBOTIRAMA	2913200	0,00028785	1.086.453,18
BA	ICHU	2913309	0,00002703	102.021,29
BA	IGRAPIUNA	2913457	0,00005650	213.252,06
BA	IGUAI	2913507	0,00009548	360.377,11
BA	ILHEUS	2913606	0,00067966	2.565.290,15
BA	IPECAETA	2913804	0,00008290	312.895,50
BA	IPIAU	2913903	0,00014128	533.243,38
BA	IPIRA	2914000	0,00030665	1.157.411,39
BA	IRAJUBA	2914208	0,00003842	145.011,40
BA	IRAMAIA	2914307	0,00014064	530.827,78
BA	IRAQUARA	2914406	0,00029676	1.120.082,84
BA	IRARA	2914505	0,00011168	421.521,94
BA	IRECE	2914604	0,00060132	2.269.605,80
BA	ITABELA	2914653	0,00011579	437.034,62
BA	ITABERABA	2914703	0,00069506	2.623.415,49
BA	ITABUNA	2914802	0,00041537	1.567.761,19
BA	ITACARE	2914901	0,00031043	1.171.678,52
BA	ITAGIBA	2915205	0,00020351	768.122,59
BA	ITAGIMIRIM	2915304	0,00009445	356.489,50
BA	ITAGUACU DA BAHIA	2915353	0,00009023	340.561,65
BA	ITAJU DO COLONIA	2915403	0,00003047	115.005,14
BA	ITAJUIPE	2915502	0,00011866	447.867,07
BA	ITAMARAJU	2915601	0,00024244	915.058,92
BA	ITANHEM	2916005	0,00006673	251.863,89
BA	ITAPEBI	2916302	0,00003475	131.159,45
BA	ITAPITANGA	2916609	0,00009792	369.586,58
BA	ITURUCU	2916906	0,00003208	121.081,88
BA	ITIUBA	2917003	0,00016776	633.188,77
BA	ITORORO	2917102	0,00006247	235.785,06
BA	ITUACU	2917201	0,00020635	778.841,81
BA	ITUBERA	2917300	0,00009558	360.754,54
BA	JABORANDI	2917359	0,00004052	152.937,58
BA	JACARACI	2917409	0,00006803	256.770,58
BA	JAGUAQUARA	2917607	0,00043841	1.654.722,74
BA	JAGUARARI	2917706	0,00010670	402.725,57
BA	JAGUARIBE	2917805	0,00008311	313.688,12

BA	JEQUIE	2918001	0,00070751	2.670.406,43
BA	JEREMOABO	2918100	0,00015956	602.238,91
BA	JQUIRICA	2918209	0,00028162	1.062.938,84
BA	JITAUNA	2918308	0,00012108	457.001,05
BA	JOAO DOURADO	2918357	0,00027478	1.037.122,13
BA	JUAZEIRO	2918407	0,00236456	8.924.730,73
BA	JUCURUCU	2918456	0,00003963	149.578,39
BA	JUSSARA	2918506	0,00016004	604.050,61
BA	LAFAIETE COUTINHO	2918704	0,00002238	84.470,46
BA	LAGOA REAL	2918753	0,00009954	375.701,06
BA	LAJE	2918803	0,00009604	362.490,75
BA	LAJEDAO	2918902	0,00004655	175.697,05
BA	LAMARAO	2919108	0,00005585	210.798,72
BA	LAPAO	2919157	0,00031349	1.183.228,10
BA	LENCOIS	2919306	0,00008411	317.462,49
BA	LIVRAMENTO DE NOSSA SENHORA	2919504	0,00052173	1.969.203,47
BA	LUIS EDUARDO MAGALHAES	2919553	0,00083621	3.156.168,20
BA	MACAJUBA	2919603	0,00005101	192.530,75
BA	MACARANI	2919702	0,00006648	250.920,30
BA	MACAUBAS	2919801	0,00037030	1.397.650,21
BA	MACURURE	2919900	0,00008914	336.447,58
BA	MAETINGA	2919959	0,00002673	100.888,98
BA	MAIQUINIQUE	2920007	0,00004265	160.977,00
BA	MAIRI	2920106	0,00009131	344.637,97
BA	MALHADA	2920205	0,00018409	694.824,27
BA	MANOEL VITORINO	2920403	0,00005419	204.533,26
BA	MARACAS	2920502	0,00026316	993.263,92
BA	MARCIONILIO SOUZA	2920809	0,00005310	200.419,19
BA	MASCOTE	2920908	0,00005321	200.834,37
BA	MATA DE SAO JOAO	2921005	0,00063614	2.401.029,45
BA	MATINA	2921054	0,00004787	180.679,22
BA	MEDEIROS NETO	2921104	0,00008886	335.390,76
BA	MIGUEL CALMON	2921203	0,00008795	331.956,08
BA	MIRANGABA	2921401	0,00008571	323.501,48
BA	MIRANTE	2921450	0,00003581	135.160,29
BA	MONTE SANTO	2921500	0,00031701	1.196.513,89
BA	MORRO DO CHAPEU	2921708	0,00013495	509.351,60
BA	MORTUGABA	2921807	0,00010829	408.726,82
BA	MUCUGE	2921906	0,00005041	190.266,13
BA	MUQUEM DE SAO FRANCISCO	2922250	0,00006094	230.010,27
BA	MUTUIPE	2922409	0,00021462	810.055,87
BA	NAZARE	2922508	0,00062768	2.369.098,26
BA	NILO PECANHA	2922607	0,00007021	264.998,71
BA	NORDESTINA	2922656	0,00010186	384.457,60
BA	NOVA CANAA	2922706	0,00010818	408.311,64
BA	NOVA FATIMA	2922730	0,00002944	111.117,53
BA	NOVA ITARANA	2922805	0,00004543	171.469,75
BA	NOVA REDENCAO	2922854	0,00002944	111.117,53
BA	NOVA SOURE	2922904	0,00010414	393.063,17
BA	NOVA VICOSA	2923001	0,00017634	665.572,88
BA	NOVO HORIZONTE	2923035	0,00015531	586.197,82
BA	OLIVEIRA DOS BREJINHOS	2923209	0,00021645	816.962,97
BA	OURICANGAS	2923308	0,00003251	122.704,86
BA	OUROLANDIA	2923357	0,00020288	765.744,73
BA	PALMEIRAS	2923506	0,00004190	158.146,22
BA	PARAMIRIM	2923605	0,00017283	652.324,83
BA	PARATINGA	2923704	0,00013091	494.103,13
BA	PARIPIRANGA	2923803	0,00011049	417.030,44
BA	PEDRAO	2924108	0,00004584	173.017,24
BA	PEDRO ALEXANDRE	2924207	0,00007150	269.867,65
BA	PIATA	2924306	0,00024597	928.382,45
BA	PINDAI	2924504	0,00015991	603.559,94
BA	PINDOACU	2924603	0,00010902	411.482,11
BA	PINTADAS	2924652	0,00004005	151.163,63
BA	PIRIPA	2924702	0,00004283	161.656,38
BA	PIRITIBA	2924801	0,00017881	674.895,58
BA	PLANALTINO	2924900	0,00003968	149.767,11
BA	PLANALTO	2925006	0,00021810	823.190,69
BA	PONTO NOVO	2925253	0,00034836	1.314.840,48
BA	PORTO SEGURO	2925303	0,00190674	7.196.747,41
BA	POTIRAGUA	2925402	0,00004224	159.429,50
BA	PRADO	2925501	0,00013721	517.881,68
BA	PRESIDENTE DUTRA	2925600	0,00013802	520.938,92
BA	PRESIDENTE TANCREDO NEVES	2925758	0,00012454	470.060,38
BA	QUEIMADAS	2925808	0,00010722	404.688,24
BA	RAFAEL JAMBEIRO	2925956	0,00019889	750.684,99
BA	REMANSO	2926004	0,00016397	618.883,89
BA	RETIROLANDIA	2926103	0,00004876	184.038,41
BA	RIACHAO DO JACUIPE	2926301	0,00008972	338.636,72
BA	RIBEIRA DO AMPARO	2926509	0,00019686	743.023,01
BA	RIBEIRA DO POMBAL	2926608	0,00062498	2.358.907,45
BA	RIO DE CONTAS	2926707	0,00011276	425.598,27
BA	RIO REAL	2927002	0,00014404	543.660,64
BA	RODELAS	2927101	0,00007773	293.381,99
BA	RUY BARBOSA	2927200	0,00010607	400.347,71
BA	SALVADOR	2927408	0,00848461	32.024.080,40
BA	SANTA BRIGIDA	2927606	0,00006333	239.031,02
BA	SANTA CRUZ CABRALIA	2927705	0,00045156	1.704.355,74
BA	SANTA INES	2927903	0,00014476	546.378,19
BA	SANTA TERESINHA	2928505	0,00004569	172.451,09
BA	SANTALUZ	2928000	0,00020089	758.233,73
BA	SANTANA	2928208	0,00008771	331.050,23
BA	SANTO AMARO	2928604	0,00051245	1.934.177,29
BA	SANTO ANTONIO DE JESUS	2928703	0,00067882	2.562.119,68



BA	SENHOR DO BONFIM	2930105	0,00021729	820.133,45
BA	SERRA DOURADA	2930303	0,00005720	215.894,12
BA	SERRA PRETA	2930402	0,00019065	719.584,16
BA	SERROLANDIA	2930600	0,00015420	582.008,27
BA	SIMÕES FILHO	2930709	0,00099227	3.745.196,80
BA	SÍTIO DO MATO	2930758	0,00006930	261.564,03
BA	SÍTIO DO QUINTO	2930766	0,00005558	209.779,63
BA	SOBRADINHO	2930774	0,00015275	576.535,43
BA	TABOCCAS DO BREJO VELHO	2930907	0,00011437	431.675,01
BA	TANHACU	2931004	0,00007312	275.982,13
BA	TANQUINHO	2931103	0,00003005	113.419,90
BA	TAPEROA	2931202	0,00026789	1.011.116,70
BA	TEOFILANDIA	2931509	0,00010130	382.343,96
BA	TERRA NOVA	2931707	0,00003937	148.597,05
BA	TREMEDAL	2931806	0,00007386	278.775,17
BA	UAUA	2932002	0,00014680	554.077,91
BA	UBATA	2932309	0,00017438	658.175,11
BA	UIBAI	2932408	0,00004402	166.147,89
BA	UMBURANAS	2932457	0,00006173	232.992,03
BA	URANDI	2932606	0,00013778	520.033,07
BA	VALENCA	2932903	0,00086726	3.273.362,47
BA	VALENTE	2933000	0,00011453	432.278,91
BA	VARZEA DA ROCA	2933059	0,00005631	212.534,93
BA	VARZEDO	2933174	0,00003338	125.988,56
BA	VEREDA	2933257	0,00007147	269.754,42
BA	VITORIA DA CONQUISTA	2933307	0,00267000	10.077.575,12
BA	WAGNER	2933406	0,00003386	127.800,26
BA	WANDERLEY	2933455	0,00006504	245.485,20
BA	WENCESLAU GUIMARAES	2933505	0,00010043	379.060,25
BA	XIQUE-XIQUE	2933604	0,00035217	1.329.220,84
CE	ACARAPE	2300150	0,00010108	381.513,59
CE	ACARAU	2300200	0,00072320	2.729.626,34
CE	AIUABA	2300408	0,00005864	221.329,22
CE	ALCANTARAS	2300507	0,00011741	443.149,10
CE	AQUIRAZ	2301000	0,00093584	3.532.208,95
CE	ARACATI	2301109	0,00078428	2.960.165,03
CE	ARARENDA	2301257	0,00019465	734.681,65
CE	ARATUBA	2301406	0,00015729	593.671,08
CE	ARNEIROZ	2301505	0,00007641	288.399,82
CE	ASSARE	2301604	0,00021413	808.206,43
CE	AURORA	2301703	0,00011629	438.921,80
CE	BAIXIO	2301802	0,00003427	129.347,75
CE	BANABUIU	2301851	0,00021237	801.563,53
CE	BARBALHA	2301901	0,00033607	1.268.453,44
CE	BARROQUINHA	2302057	0,00020000	754.874,54
CE	BATURITE	2302107	0,00013497	509.427,08
CE	BEBERIBE	2302206	0,00056395	2.128.557,49
CE	BELA CRUZ	2302305	0,00014340	541.245,05
CE	BOA VIAGEM	2302404	0,00034815	1.314.047,86
CE	BREJO SANTO	2302503	0,00041295	1.558.627,21
CE	CAMOCIM	2302602	0,00056357	2.127.123,23
CE	CANINDE	2302800	0,00084906	3.204.668,89
CE	CAPISTRANO	2302909	0,00009212	347.695,21
CE	CARIRE	2303105	0,00015488	584.574,84
CE	CARIRIACU	2303204	0,00029597	1.117.101,09
CE	CARNAUBAL	2303402	0,00022832	861.764,78
CE	CASCAVEL	2303501	0,00081888	3.090.758,32
CE	CATARINA	2303600	0,00004189	158.108,47
CE	CATUNDA	2303659	0,00007885	297.609,29
CE	CAUCAIA	2303709	0,00176406	6.658.219,92
CE	CHAVAL	2303907	0,00005978	225.632,00
CE	CHOROZINHO	2303956	0,00023488	886.524,66
CE	CRUZ	2304251	0,00041758	1.576.102,55
CE	EUSEBIO	2304285	0,00057419	2.167.207,06
CE	FORQUILHA	2304350	0,00013813	521.354,10
CE	FORTALEZA	2304400	0,01529269	57.720.311,73
CE	GENERAL SAMPAIO	2304608	0,00004879	184.151,64
CE	GRACA	2304657	0,00023647	892.525,91
CE	GUAIUBA	2304954	0,00009812	370.341,45
CE	HIDROLANDIA	2305209	0,00016680	629.565,37
CE	HORIZONTE	2305233	0,00083800	3.162.924,33
CE	IBARETAMA	2305266	0,00008008	302.251,77
CE	IBICUITINGA	2305332	0,00017700	668.063,97
CE	IGUATU	2305506	0,00042128	1.590.067,73
CE	IPAPORANGA	2305654	0,00006055	228.538,27
CE	IPAUMIRIM	2305704	0,00004645	175.319,61
CE	IPU	2305803	0,00029450	1.111.552,76
CE	ITAINGA	2306256	0,00060117	2.269.039,64
CE	ITAJAÍ	2306306	0,00020288	765.744,73
CE	ITAREMA	2306553	0,00043915	1.657.515,77
CE	ITATIRA	2306603	0,00045058	1.700.656,85
CE	JAGUARETAMA	2306702	0,00016779	633.302,00
CE	JAGUARIBARA	2306801	0,00018031	680.557,14
CE	JAGUARIBE	2306900	0,00027350	1.032.290,94
CE	JAGUARUANA	2307007	0,00011534	435.336,15
CE	JUJOCA DE JERICÓACOARA	2307254	0,00038659	1.459.134,74
CE	JUAZEIRO DO NORTE	2307304	0,00208489	7.869.151,91
CE	JUCAS	2307403	0,00027738	1.046.935,50
CE	LAVRAS DA MANGABEIRA	2307502	0,00024136	910.982,60
CE	LIMOEIRO DO NORTE	2307601	0,00053931	2.035.556,94
CE	MARACANAÚ	2307650	0,00241047	9.098.012,18
CE	MARANGUAPE	2307700	0,00089214	3.367.268,87
CE	MARCO	2307809	0,00036466	1.376.362,75
CE	MASSAPE	2308005	0,00017548	662.326,92
CE	MERUOCA	2308203	0,00012951	488.819,01
CE	MILAGRES	2308302	0,00010207	385.250,22
CE	MONSENHOR TABOSA	2308609	0,00018667	704.562,15
CE	MORADA NOVA	2308708	0,00050318	1.899.188,86
CE	MUCAMBO	2309003	0,00007756	292.740,35
CE	NOVA RUSSAS	2309300	0,00040457	1.526.997,97
CE	NOVO ORIENTE	2309409	0,00016768	632.886,82
CE	OROS	2309508	0,00020369	768.801,98
CE	PACATUBA	2309706	0,00074530	2.813.039,98
CE	PACOTI	2309805	0,00011909	449.490,05
CE	PACUJA	2309904	0,00011512	434.505,79
CE	PALMACIA	2310100	0,00010736	405.216,65

CE	PARACURU	2310209	0,00017525	661.458,82
CE	PARAMBU	2310308	0,00036340	1.371.607,04
CE	PEDRA BRANCA	2310506	0,00017859	674.065,22
CE	PENAFORTE	2310605	0,00004171	157.429,09
CE	PENTECOSTE	2310704	0,00015339	578.951,03
CE	PEREIRO	2310803	0,00028010	1.057.201,79
CE	PIQUET CARNEIRO	2310902	0,00015731	593.746,57
CE	PIRES FERREIRA	2310951	0,00010786	407.103,84
CE	PORANGA	2311009	0,00007025	265.149,68
CE	QUITERIANÓPOLIS	2311264	0,00012609	475.910,65
CE	QUIXERAMOBIM	2311405	0,00079647	3.006.174,63
CE	QUIXERE	2311504	0,00017776	670.932,49
CE	REDENCAO	2311603	0,00032961	1.244.070,99
CE	RUSSAS	2311801	0,00083286	3.143.524,05
CE	SALITRE	2311959	0,00024479	923.928,69
CE	SANTA QUITERIA	2312205	0,00046449	1.753.158,38
CE	SAO BENEDITO	2312304	0,00022833	861.802,52
CE	SAO GONCALO DO AMARANTE	2312403	0,00081327	3.069.584,09
CE	SAO JOAO DO JAGUARIBE	2312502	0,00006656	251.222,25
CE	SAO LUIS DO CURU	2312601	0,00003889	146.785,35
CE	SENADOR SA	2312809	0,00009687	365.623,48
CE	SOBRAL	2312908	0,00127123	4.798.095,81
CE	SOLONOPOLE	2313005	0,00016621	627.338,49
CE	TABULEIRO DO NORTE	2313104	0,00022682	856.103,22
CE	TARRAFAS	2313252	0,00003326	125.535,64
CE	TAUA	2313302	0,00024486	924.192,90
CE	TIANGUA	2313401	0,00092742	3.500.428,73
CE	TRAIRI	2313500	0,00065563	2.474.591,98
CE	TURURU	2313559	0,00010995	414.992,28
CE	UBAJARA	2313609	0,00036552	1.379.608,71
CE	UMARI	2313708	0,00006527	246.353,31
CE	URUBURETAMA	2313807	0,00025374	957.709,33
CE	URUOCA	2313906	0,00019468	734.794,88
DF	DISTRITO FEDERAL	53	0,02194532	82.829.816,83
ES	AFONSO CLAUDIO	3200102	0,00009135	344.788,95
ES	AGUA DOCE DO NORTE	3200169	0,00005124	193.398,86
ES	AGUIA BRANCA	3200136	0,00008522	321.652,04
ES	ALFREDO CHAVES	3200300	0,00004708	177.697,47
ES	ANCHIETA	3200409	0,00031121	1.174.622,53
ES	ARACRUZ	3200607	0,00098594	3.721.305,03
ES	ATILIO VIVACQUA	3200706	0,00007474	282.096,62
ES	BREJETUBA	3201159	0,00004065	153.428,25
ES	CACHOEIRO DE ITAPEMIRIM	3201209	0,00126762	4.784.470,33
ES	CARIACICA	3201308	0,00285560	10.778.098,70
ES	CONCEICAO DA BARRA	3201605	0,00012534	473.079,87
ES	CONCEICAO DO CASTELO	3201704	0,00008751	330.295,36
ES	DIVINO DE SAO LOURENCO	3201803	0,00001776	67.032,86
ES	DOMINGOS MARTINS	3201902	0,00032523	1.227.539,24
ES	ESPÍRITO SANTO	32	0,00507700	19.162.490,22
ES	FUNDAO	3202207	0,00017201	649.229,85
ES	GUACUI	3202306	0,00025578	965.409,05
ES	ICONHA	3202603	0,00003993	150.710,70
ES	ITAPEMIRIM	3202801	0,00028093	1.060.334,52
ES	ITARANA	3202900	0,00005508	207.892,45
ES	JAGUARE	3203056	0,00031731	1.197.646,20
ES	LINHARES	3203205	0,00155685	5.876.132,15

ES	MARECHAL FLORIANO	3203346	0,00014347	541.509,25
ES	MUQUI	3203809	0,00009139	344.939,92
ES	NOVA VENECIA	3203908	0,00026920	1.016.061,13
ES	PEDRO CANARIO	3204054	0,00011465	432.731,83
ES	RIO BANANAL	3204351	0,00020840	786.579,27
ES	SAO DOMINGOS DO NORTE	3204658	0,00008932	337.126,97
ES	SAO GABRIEL DA PALHA	3204708	0,00025134	948.650,84
ES	SAO JOSE DO CALCADO	3204807	0,00010042	379.022,51
ES	SAO MATEUS	3204906	0,00098921	3.733.647,22
ES	SERRA	3205002	0,00392823	14.826.604,09
ES	VIANA	3205101	0,00086972	3.282.647,43
ES	VILA PAVAO	3205150	0,00004697	177.282,29
GO	ABADIA DE GOIAS	5200050	0,00012712	479.798,26
GO	ACREUNA	5200134	0,00010288	388.307,46
GO	AGUA LIMPA	5200209	0,00000642	24.231,47
GO	AGUAS LINDAS DE GOIAS	5200258	0,00080941	3.055.015,01
GO	ALEXANIA	5200308	0,00021474	810.508,79
GO	ALTO PARAISO DE GOIAS	5200605	0,00004972	187.661,81
GO	ALVORADA DO NORTE	5200803	0,00007350	277.416,39
GO	ANAPOLIS	5201108	0,00126114	4.760.012,39
GO	ANHANGUERA	5201207	0,00000496	18.720,89
GO	APARECIDA DE GOIANIA	5201405	0,00207760	7.841.636,73
GO	APARECIDA DO RIO DOCE	5201454	0,00002345	88.509,04
GO	ARACU	5201603	0,00000824	31.100,83
GO	ARAGUAPAZ	5202155	0,00002950	111.343,99
GO	ARENOPOLIS	5202353	0,00000752	28.383,28
GO	BARRO ALTO	5203203	0,00012212	460.926,39
GO	BOM JESUS DE GOIAS	5203500	0,00013514	510.068,73
GO	BRITANIA	5203807	0,00005800	218.913,62
GO	BURITI DE GOIAS	5203939	0,00001425	53.784,81
GO	BURITINOPOLIS	52		



GO	CACU	5204300	0,00006646	250.844,81
GO	CAMPESTRE DE GOIAS	5204607	0,00003070	115.873,24
GO	CAMPO LIMPO DE GOIAS	5204854	0,00005277	199.173,65
GO	CAMPOS BELOS	5204904	0,00006423	242.427,96
GO	CAMPOS VERDES	5204953	0,00000903	34.082,59
GO	CARMO DO RIO VERDE	5205000	0,00003215	121.346,08
GO	CATALAO	5205109	0,00029298	1.105.815,72
GO	CATURAI	5205208	0,00001325	50.010,44
GO	CAVALCANTE	5205307	0,00002769	104.512,38
GO	CIDADE OCIDENTAL	5205497	0,00102591	3.872.166,70
GO	COCALZINHO DE GOIAS	5205513	0,00017405	656.929,57
GO	COLINAS DO SUL	5205521	0,00001838	69.372,97
GO	CORUMBA DE GOIAS	5205802	0,00001754	66.202,50
GO	CRISTALINA	5206206	0,00041807	1.577.952,00
GO	DAMIANOPOLIS	5206701	0,00002748	103.719,76
GO	DIORAMA	5207105	0,00000729	27.515,18
GO	DIVINOPOLIS DE GOIAS	5208301	0,00001363	51.444,70
GO	ESTRELA DO NORTE	5207501	0,00003232	121.987,73
GO	FORMOSA	5208004	0,00088342	3.334.356,34
GO	GOIANAPOLIS	5208400	0,00005145	194.191,48
GO	GOIANESIA	5208608	0,00027594	1.041.500,40
GO	GOIANIA	5208707	0,00674052	25.441.234,71
GO	GOIANIRA	5208806	0,00037452	1.413.578,07
GO	GOIAS	5208905	0,00004362	164.638,14
GO	GOIÁS	52	0,02950743	111.372.038,41
GO	GOIATUBA	5209101	0,00018989	716.715,63
GO	HIDROLANDIA	5209705	0,00021089	795.977,46
GO	HIDROLINA	5209804	0,00002011	75.902,64
GO	IACIARA	5209903	0,00007605	287.041,04
GO	INHUMAS	5210000	0,00011795	445.187,26
GO	IPAMERI	5210109	0,00007588	286.399,40
GO	IPORA	5210208	0,00020106	758.875,38
GO	ITAJA	5210802	0,00003340	126.064,05
GO	ITAPACI	5210901	0,00009176	346.336,44
GO	ITAPURANGA	5211206	0,00012264	462.889,07
GO	ITAUUCU	5211404	0,00003042	114.816,42
GO	ITUMBARA	5211503	0,00039734	1.499.709,25
GO	JARAGUA	5211800	0,00010600	400.083,51
GO	JATAI	5211909	0,00069262	2.614.206,02
GO	JOVIANIA	5212105	0,00005729	216.233,81
GO	LUZIANIA	5212501	0,00147230	5.557.008,93
GO	MAIRIPOTABA	5212600	0,00001530	57.747,90
GO	MAMBAI	5212709	0,00003292	124.252,35
GO	MINACU	5213087	0,00019265	727.132,90
GO	MINEIROS	5213103	0,00050856	1.919.494,98
GO	MONTIVIDU DO NORTE	5213772	0,00003148	118.817,25
GO	MUTUNOPOLIS	5214101	0,00001409	53.180,91
GO	NEROPOLIS	5214507	0,00008016	302.553,72
GO	NIQUELANDIA	5214606	0,00018511	698.674,13
GO	NOVA GLORIA	5214861	0,00002613	98.624,36
GO	NOVO GAMA	5215231	0,00041367	1.561.344,76
GO	NOVO PLANALTO	5215256	0,00002692	101.606,11
GO	OURO VERDE DE GOIAS	5215405	0,00003000	113.231,18
GO	PADRE BERNARDO	5215603	0,00017476	659.609,37
GO	PALMELO	5215801	0,00000833	31.440,52
GO	PARAUNA	5216403	0,00008698	328.294,94
GO	PILAR DE GOIAS	5216908	0,00001529	57.710,16
GO	PIRES DO RIO	5217401	0,00008343	314.895,91
GO	PLANALTINA	5217609	0,00061182	2.309.236,71
GO	PONTALINA	5217708	0,00011468	432.845,06
GO	QUIRINOPOLIS	5218508	0,00037962	1.432.827,37
GO	RIALMA	5218607	0,00007559	285.304,83
GO	RIO QUENTE	5218789	0,00003587	135.386,75
GO	SANTA FE DE GOIAS	5219258	0,00002110	79.639,26
GO	SANTA ISABEL	5219357	0,00001614	60.918,38
GO	SANTA RITA DO NOVO DESTINO	5219456	0,00000599	22.608,49
GO	SANTA ROSA DE GOIAS	5219506	0,00001921	72.505,70
GO	SANTO ANTONIO DE GOIAS	5219738	0,00005772	217.856,79
GO	SANTO ANTONIO DO DESCOBERTO	5219753	0,00021581	814.547,37
GO	SAO JOAO DALIANCA	5220009	0,00011889	448.735,17
GO	SAO LUIS DE MONTES BELOS	5220108	0,00021867	825.342,08
GO	SAO MIGUEL DO PASSA QUATRO	5220264	0,00003692	139.349,84
GO	SENADOR CANEDO	5220454	0,00090622	3.420.412,03
GO	SERRANOPOLIS	5220504	0,00005685	214.573,09
GO	SIMOLANDIA	5220686	0,00002811	106.097,62
GO	TRINDADE	5221403	0,00094952	3.583.842,37
GO	TROMBAS	5221452	0,00002086	78.733,41
GO	TURVANIA	5221502	0,00001864	70.354,31
GO	UIRAPURU	5221577	0,00001719	64.881,47
GO	URUACU	5221601	0,00011819	446.093,11
GO	URUANA	5221700	0,00008108	306.026,14
GO	VALPARAISO DE GOIAS	5221858	0,00145256	5.482.502,82
GO	VICENTINOPOLIS	5222054	0,00005778	218.083,25
MA	ACAILANDIA	2100055	0,00042710	1.612.034,58
MA	AGUA DOCE DO MARANHAO	2100154	0,00008186	308.970,15
MA	ALCANTARA	2100204	0,00008027	302.968,90
MA	ALTO ALEGRE DO MARANHAO	2100436	0,00011153	420.955,79
MA	ALTO ALEGRE DO PINDARE	2100477	0,00017352	654.929,15
MA	ALTO PARNAIBA	2100501	0,00012895	486.705,36
MA	AMARANTE DO MARANHAO	2100600	0,00015978	603.069,27
MA	ANAPURUS	2100808	0,00011789	444.960,80
MA	ARAGUANA	2100873	0,00009872	372.606,07
MA	ARAME	2100956	0,00029741	1.122.536,19
MA	AXIXA	2101103	0,00013362	504.331,68
MA	BACABAL	2101202	0,00112280	4.237.865,67
MA	BACURI	2101301	0,00029772	1.123.706,24
MA	BACURITUBA	2101350	0,00002572	97.076,87
MA	BALSAS	2101400	0,00094675	3.573.387,36
MA	BARAO DE GRAJAU	2101509	0,00006493	245.070,02
MA	BARRA DO CORDA	2101608	0,00038863	1.466.834,46
MA	BARREIRINHAS	2101707	0,00032646	1.232.181,71
MA	BOA VISTA DO GURUPI	2101970	0,00013598	513.239,20
MA	BOM JESUS DAS SELVAS	2102036	0,00039069	1.474.609,67
MA	BREJO DE AREIA	2102150	0,00012343	465.870,82
MA	BURITI BRAVO	2102309	0,00011254	424.767,90
MA	BURITICUPU	2102325	0,00079521	3.001.418,92

MA	CACHOEIRA GRANDE	2102374	0,00005995	226.273,64
MA	CAMPESTRE DO MARANHAO	2102556	0,00005915	223.254,15
MA	CANDIDO MENDES	2102606	0,00015365	579.932,37
MA	CAPINZAL DO NORTE	2102754	0,00005810	219.291,05
MA	CAROLINA	2102804	0,00035800	1.351.225,43
MA	CAXIAS	2103000	0,00107366	4.052.393,00
MA	CENTRAL DO MARANHAO	2103125	0,00004273	161.278,95
MA	CENTRO NOVO DO MARANHAO	2103174	0,00040961	1.546.020,80
MA	CIDELANDIA	2103257	0,00006494	245.107,76
MA	COELHO NETO	2103406	0,00025144	949.028,27
MA	COLINAS	2103505	0,00058424	2.205.139,51
MA	CONCEICAO DO LAGO-ACU	2103554	0,00010219	385.703,15
MA	COROATA	2103604	0,00027511	1.038.367,68
MA	DOM PEDRO	2103802	0,00009037	341.090,06
MA	ESTREITO	2104057	0,00015555	587.103,67
MA	FEIRA NOVA DO MARANHAO	2104073	0,00009762	368.454,26
MA	FERNANDO FALCAO	2104081	0,00013180	497.462,32
MA	FORMOSA DA SERRA NEGRA	2104099	0,00024166	912.114,91
MA	FORTALEZA DOS NOGUEIRAS	2104107	0,00006618	249.787,99
MA	FORTUNA	2104206	0,00022270	840.552,80
MA	GODOFREDO VIANA	2104305	0,00005386	203.287,71
MA	GONCALVES DIAS	2104404	0,00006805	256.846,06
MA	GOVERNADOR EUGENIO BARROS	2104602	0,00006487	244.843,56
MA	GOVERNADOR LUIZ ROCHA	2104628	0,00003698	139.576,30
MA	GOVERNADOR NEWTON BELLO	2104651	0,00015766	595.067,60
MA	GUIMARAES	2104909	0,00004516	170.450,67
MA	ICATU	2105104	0,00031763	1.198.854,00
MA	IGARAPE GRANDE	2105203	0,00014210	536.338,36
MA	IMPERATRIZ	2105302	0,00145220	5.481.144,04
MA	ITAIPAVA DO GRAJAU	2105351	0,00017334	654.249,76
MA	ITAPECURU MIRIM	2105401	0,00030987	1.169.564,87
MA	ITINGA DO MARANHAO	2105427	0,00011428	431.335,31
MA	JATOBA	2105450	0,00004088	154.296,36
MA	JOAO LISBOA	2105500	0,00030432	1.148.617,10
MA	JOSELANDIA	2105609	0,00016908	638.170,94
MA	JUNCO DO MARANHAO	2105658	0,00011137	420.351,89
MA	LAGO DA PEDRA	2105708	0,00044377	1.674.953,38
MA	LAGOA GRANDE DO MARANHAO	2105963	0,00014636	552.417,19
MA	LAJEADO NOVO	2105989	0,00004607	173.885,35
MA	LIMA CAMPOS	2106003	0,00016325	616.166,34
MA	LORETO	2106102	0,00005048	190.530,33
MA	LUIS DOMINGUES	2106201	0,00009779	369.095,91
MA	MAGALHAES DE ALMEIDA	2106300	0,00018616	702.637,22
MA	MARAJA DO SENA	2106359	0,00012167	459.227,93
MA	MARANHAOZINHO	2106375	0,00032870	1.240.636,31
MA	MILAGRES DO MARANHAO	2106672	0,00006306	238.011,94
MA	MIRANDA DO NORTE	2106755	0,00025457	960.842,06
MA	MONCAO	2106904	0,00016437	620.393,64
MA	MONTES ALTOS	2107001	0,00011608	438.129,18
MA	NOVA COLINAS	2107258	0,00002557	96.510,71
MA	NOVA IORQUE	2107308	0,00002212	83.489,12
MA	NOVA OLINDA DO MARANHAO	2107357	0,00011268	425.296,32
MA	OLHO DAGUA DAS CUNHAS	2107407	0,00011564	436.468,46
MA	OLINDA NOVA DO MARANHAO	2107456	0,00006305	237.974,20
MA	PALMEIRANDIA	2107605	0,00008426	318.028,64
MA	PARNARAMA	2107803	0,00052917	1.997.284,80
MA	PASTOS BONS	2108009	0,00015168	572.496,85
MA	PAULINO NEVES	2108058	0,00011045	416.879,47
MA	PAULO RAMOS	2108108	0,00013548	511.352,01
MA	PEDREIRAS	2108207	0,00013280	501.236,70
MA	PEDRO DO ROSARIO	2108256	0,00019782	746.646,41
MA	PENALVA	2108306	0,00046280	1.746.779,69
MA	PINHEIRO	2108603	0,00034215	1.291.401,62
MA	PIO XII	2108702	0,00052080	1.965.693,31
MA	PIRAPEMAS	2108801	0,00009296	350.865,69
MA	POCAO DE PEDRAS	2108900	0,00008728	329.427,25
MA	PORTO FRANCO	2109007	0,00015034	567.439,19
MA	PORTO RICO DO MARANHAO	2109056	0,00003173	119.760,85
MA	PRESIDENTE DUTRA	2109106	0,00046736	1.763.990,83
MA	PRESIDENTE JUSCELINO	2109205	0,00015165	572.383,62
MA	PRESIDENTE SARNEY	2109270	0,00034346	1.296.346,05
MA	RAPOSA	2109452	0,00033341	1.258.413,60
MA	RIACHAO	2109502	0,00023514	887.506,00
MA	ROSARIO	2109601	0,00021247	801.940,97
MA	SAMBAIBA	2109700	0,00007019	264.923,22
MA	SANTA HELENA	2109809	0,00025847	975.562,11
MA	SANTA INES	2109908	0,00085867	3.240.940,61
MA	SANTA LUZIA	2110005	0,00083414	3.148.355,25
MA	SANTA LUZIA DO PARUA	2110039	0,00010921	412.199,24
MA	SAO BENTO	2110500	0,00068763	2.595.371,90
MA	SAO BERNARDO	2110609	0,00086926	3.280.911,22
MA	SAO DOMINGOS DO AZEITAO	2110658	0,00009256	349.355,94
MA	SAO DOMINGOS DO MARANHAO	2110708	0,00041547	1.568.138,63
MA	SAO FRANCISCO DO BREJAO	2110856	0,00004914	185.472,67
MA	SAO JOAO DO PARAISO	2111052	0,00006043	228.085,34
MA	SAO JOAO DO SOTER	2111078	0,000	



MA	VARGEM GRANDE	2112704	0,00097349	3.674.314,09
MA	VIANA	2112803	0,00065379	2.467.647,13
MA	VILA NOVA DOS MARTÍRIOS	2112852	0,00016576	625.640,02
MA	VITORIA DO MEARIM	2112902	0,00012583	474.929,32
MA	VITORINO FREIRE	2113009	0,00036900	1.392.743,53
MA	ZE DOCA	2114007	0,00039931	1.507.144,77
MG	ACUCENA	3100500	0,00003507	132.367,25
MG	AGUAS VERMELHAS	3101003	0,00003644	137.538,14
MG	AIMORES	3101102	0,00014238	537.395,19
MG	ALBERTINA	3101409	0,00003581	135.160,29
MG	ALMENARA	3101706	0,00025945	979.261,00
MG	ALPINOPOLIS	3101904	0,00008059	304.176,70
MG	ANGELANDIA	3102852	0,00002485	93.793,16
MG	ANTONIO PRADO DE MINAS	3103108	0,00000324	12.228,97
MG	ARAPORA	3103751	0,00009910	374.040,34
MG	ARAXA	3104007	0,00037618	1.419.843,52
MG	AREADO	3104304	0,00003245	122.478,39
MG	ARGIRITA	3104403	0,00002510	94.736,75
MG	ASTOLFO DUTRA	3104601	0,00002599	98.095,95
MG	AUGUSTO DE LIMA	3104809	0,00001513	57.106,26

MG	BAEPENDI	3104908	0,00008824	333.050,65
MG	BAMBUI	3105103	0,00007927	299.194,52
MG	BANDEIRA DO SUL	3105301	0,00001889	71.297,90
MG	BARAO DE MONTE ALTO	3105509	0,00002840	107.192,18
MG	BARBACENA	3105608	0,00040977	1.546.624,70
MG	BELMIRO BRAGA	3106101	0,00000998	37.668,24
MG	BELO HORIZONTE	3106200	0,00689279	26.015.958,44
MG	BELO ORIENTE	3106309	0,00009245	348.940,76
MG	BELO VALE	3106408	0,00001943	73.336,06
MG	BERIZAL	3106655	0,00001108	41.820,05
MG	BETIM	3106705	0,00118669	4.479.010,35
MG	BICAS	3106903	0,00003346	126.290,51
MG	BOA ESPERANCA	3107109	0,00008665	327.049,39
MG	BOCAINA DE MINAS	3107208	0,00001162	43.858,21
MG	BOM DESPACHO	3107406	0,00015336	578.837,80
MG	BOM JARDIM DE MINAS	3107505	0,00002854	107.720,60
MG	BOM JESUS DA PENHA	3107604	0,00001375	51.897,62
MG	BONITO DE MINAS	3108255	0,00004474	168.865,43
MG	BORDA DA MATA	3108305	0,00004138	156.183,54
MG	BRUMADINHO	3109006	0,00013421	506.558,56
MG	BUENO BRANDAO	3109105	0,00001756	66.277,98
MG	BURITIS	3109303	0,00012687	478.854,67
MG	CACHOEIRA DE MINAS	3109709	0,00004082	154.069,89
MG	CALDAS	3110301	0,00002757	104.059,46
MG	CAMPANARIO	3110806	0,00000852	32.157,66
MG	CAMPANHA	3110905	0,00003504	132.254,02
MG	CAMPO BELO	3111200	0,00009377	353.922,93
MG	CAMPOS ALTOS	3111507	0,00004078	153.918,92
MG	CAMPOS GERAIS	3111606	0,00006565	247.787,57
MG	CAPETINGA	3112406	0,00003582	135.198,03
MG	CAPINOPOLIS	3112604	0,00010489	395.893,95
MG	CAPITAO ENEAS	3112703	0,00005545	209.288,97
MG	CAPUTIRA	3112901	0,00006987	263.715,42
MG	CARANGOLA	3113305	0,00006450	243.447,04
MG	CARATINGA	3113404	0,00029539	1.114.911,95
MG	CARMESIA	3113800	0,00000802	30.270,47
MG	CARMO DA MATA	3114006	0,00002100	79.261,83
MG	CARMOPOLIS DE MINAS	3114501	0,00012855	485.195,61
MG	CASA GRANDE	3114907	0,00000823	31.063,09
MG	CATAGUASES	3115300	0,00012882	486.214,69
MG	CATAS ALTAS	3115359	0,00002262	85.376,31
MG	CENTRALINA	3115805	0,00006367	240.314,31
MG	CHAPADA GAUCHA	3116159	0,00010533	397.554,68
MG	CHIADOR	3116209	0,00001197	45.179,24
MG	CLARAVAL	3116407	0,00001804	68.089,68
MG	COMENDADOR GOMES	3116902	0,00001715	64.730,49
MG	CONCEICAO DA BARRA DE MINAS	3115201	0,00001631	61.560,02
MG	CONCEICAO DAS ALAGOAS	3117306	0,00008871	334.824,60
MG	CONCEICAO DE IPANEMA	3117405	0,00002961	111.759,18
MG	CONCEICAO DO PARA	3117603	0,00001871	70.618,51
MG	CONCEICAO DO RIO VERDE	3117702	0,00008491	320.481,99
MG	CONCEICAO DOS OUROS	3117801	0,00002922	110.287,17
MG	CONEGO MARINHO	3117836	0,00001891	71.373,39
MG	CONFINS	3117876	0,00006341	239.332,97
MG	CONSELHEIRO LAFAIETE	3118304	0,00076096	2.872.146,65
MG	CORACAO DE JESUS	3118809	0,00009915	374.229,05
MG	CORONEL FABRICIANO	3119401	0,00056498	2.132.445,09
MG	CORREGO DO BOM JESUS	3119906	0,00001999	75.449,71
MG	CRISTIANO OTONI	3120409	0,00001466	55.332,30
MG	DELTA	3121258	0,00013525	510.483,91
MG	DESTERRO DE ENTRE RIOS	3121407	0,00001500	56.615,59
MG	DIAMANTINA	3121605	0,00007819	295.118,20
MG	DIOGO DE VASCONCELOS	3121704	0,00001201	45.330,22
MG	DIVINOLANDIA DE MINAS	3122207	0,00001992	75.185,50
MG	DIVISA ALEGRE	3122355	0,00004672	176.338,69
MG	DIVISA NOVA	3122405	0,00001584	59.786,06
MG	DOM BOSCO	3122470	0,00000631	23.816,29
MG	DORES DE CAMPOS	3123007	0,00003009	113.570,87
MG	DORES DE GUANHAES	3123106	0,00001256	47.406,12
MG	ELOI MENDES	3123601	0,00015273	576.459,94
MG	ENTRE FOLHAS	3123858	0,00001935	73.034,11
MG	ERVALIA	3124005	0,00011178	421.899,38
MG	ESMERALDAS	3124104	0,00047419	1.789.769,79
MG	ESPERA FELIZ	3124203	0,00004900	184.944,26
MG	ESTRELA DALVA	3124609	0,00000584	22.042,34
MG	EUGENOPOLIS	3124906	0,00003002	113.306,67
MG	EXTREMA	3125101	0,00043100	1.626.754,64
MG	FAMA	3125200	0,00001205	45.481,19
MG	FARIA LEMOS	3125309	0,00002268	85.602,77

MG	FELICIO DOS SANTOS	3125408	0,00001441	54.388,71
MG	FELIXLANDIA	3125705	0,00003631	137.047,47
MG	FRANCISOPOLIS	3126752	0,00001773	66.919,63
MG	FREI INOCENCIO	3126901	0,00002095	79.073,11
MG	FREI LAGONEGRO	3126950	0,00000890	33.591,92
MG	FRUTAL	3127107	0,00029534	1.114.723,23
MG	GOIANA	3127388	0,00000850	32.082,17
MG	GONCALVES	3127404	0,00000940	35.479,10
MG	GOUVEIA	3127602	0,00002977	112.363,08
MG	GOVERNADOR VALADARES	3127701	0,00096564	3.644.685,26
MG	GRAO MOGOL	3127800	0,00005815	219.479,77
MG	GUANHAES	3128006	0,00005678	214.308,88
MG	GUAPE	3128105	0,00009326	351.998,00
MG	GUARACIABA	3128204	0,00001402	52.916,71
MG	GUARACIAMA	3128253	0,00001303	49.180,08
MG	GUARARA	3128501	0,00002026	76.468,79
MG	GUIMARANIA	3128907	0,00006820	257.412,22
MG	GUIRICEMA	3129004	0,00001264	47.708,07
MG	IBERTIOGA	3129400	0,00003513	132.593,71
MG	IJACI	3130408	0,00002391	90.245,25
MG	ILICINEA	3130507	0,00004825	182.113,48
MG	INDIANOPOLIS	3130705	0,00002758	104.097,20
MG	INGAI	3130804	0,00001609	60.729,66
MG	IPANEMA	3131208	0,00008768	330.937,00
MG	IPIACU	3131406	0,00002197	82.922,97
MG	IRAÍ DE MINAS	3131604	0,00004359	164.524,91
MG	ITABIRA	3131703	0,00051820	1.955.879,94
MG	ITABIRITO	3131901	0,00028535	1.077.017,25
MG	ITACAMBIRA	3132008	0,00000768	28.987,18
MG	ITAMARANDIBA	3132503	0,00020817	785.711,17
MG	ITAPECEERICA	3133501	0,00004999	188.680,89
MG	ITAUNA	3133808	0,00035985	1.358.208,02
MG	ITAVERAUA	3133907	0,00000886	33.440,94
MG	ITINGA	3134004	0,00002889	109.041,63
MG	ITUUTABA	3134202	0,00027902	1.053.125,47
MG	ITUMIRIM	3134301	0,00001133	42.763,64
MG	ITUTINGA	3134509	0,00001427	53.860,30
MG	JACUTINGA	3134905	0,00013877	523.769,70
MG	JAGUARACU	3135001	0,00001040	39.253,48
MG	JANAUBA	3135100	0,00031929	1.205.119,46
MG	JANUARIA	3135209	0,00028402	1.071.997,34
MG	JAPARAIBA	3135308	0,00004435	167.393,43
MG	JECEABA	3135407	0,00005809	219.253,31
MG	JEQUERI	3135506	0,00006398	241.484,37
MG	JOAO MONLEVADE	3136207	0,00015416	581.857,30
MG	JORDANIA	3136504	0,00001155	43.594,00
MG	JOSENOPOLIS	3136579	0,00002164	81.677,43
MG	LAGOA DA PRATA	3137205	0,00007984	301.345,92
MG	LAGOA DOURADA	3137403	0,00012543	473.419,57
MG	LAGOA GRANDE	3137536	0,00006405	241.748,57
MG	LAGOA SANTA	3137601	0,00034437	1.299.780,73
MG	LAJINHA	3137700	0,00014857	560.758,55
MG	LAMIM	3137908	0,00000575	21.702,64
MG	LUISBURGO	3138674	0,00002069	78.091,77
MG	LUISLANDIA	3138682	0,00001445	54.539,69
MG	LUMINARIAS	3138708	0,00001804	68.089,68
MG	MACHADO	3139003	0,00006243	235.634,09
MG	MALACACHETA	3139201	0,00006891	260.092,02
MG	MAMONAS	3139250	0,00003945	148.899,00
MG	MAR DE ESPANHA	3139805	0,00002605	98.322,41
MG	MARAVILHAS	3139706	0,00002019	76.204,58
MG	MARIANA	3140001	0,00023913	902.565,75
MG	MARIO CAMPOS	3140159	0,00009385	354.224,88
MG	MARLIERIA	3140308	0,00002594	97.907,23
MG	MATEUS LEME	3140704	0,00019883	750.458,53
MG	MATHIAS LOBATO	3171501	0,00001560	58.880,21
MG	MATIAS CARDOSO	3140852	0,00003641	137.424,91
MG	MATIPO	3140902	0,00003082	116.326,17
MG	MATO VERDE	3141009	0,00003407	128.592,88
MG	MATOSINHOS	3141108	0,00018489	697.843,77
MG	MERCES	3141603	0,00004449	167.921,84
MG	MESQUITA	3141702	0,00001123	42.386,21
MG	MINAS GERAIS	31	0,03772256	142.379.000,86
MG	MIRABELA	3142007	0,00008121	306.516,81
MG	MOEDA	3142304	0,00001859	70.165,59
MG	MOEMA	3142403	0,00005495	207.401,78
MG	MONTALVANIA	3142700	0,00007105	268.169,18
MG	MONTE BELO	3143005	0,00007221	272.547,45
MG	MONTE CARMELO	3143104	0,00010090	380.834,21
MG	MONTE SANTO DE MINAS	3143203	0,00007340	277.038,96
MG	MONTE SIAO	3143401	0,00008302	313.348,42
MG	MONTEZUMA	3143450	0,00004238	159.957,92
MG	MORADA NOVA DE MINAS	3143500	0,00004801	181.207,63
MG	MUTUM	3144003	0,00010808	407.934,20
MG	MUZAMBINHO	3144102	0,00005303	200.154,98
MG	NAQUE	3144359	0,00002100	79.261,83
MG	NATALANDIA	3144375	0,00001336	50.425,62
MG	NEPOMUCENO	3144607	0,00006190	233.633,67
MG	NINHEIRA	3144656	0,00002217	83.677,84
MG	NOVA LIMA	3144805	0,00053608	2.023.365,72
MG	NOVA SERRANA	3145208	0,00064943	2.451.190,87
MG	NOVO CRUZEIRO	3145307	0,00005831	220.083,67
MG	NOVORIZONTE	3145372	0,00002175	82.092,61
MG	OURO BRANCO	3145901	0,00030537	1.152.580,19
MG	OURO VERDE DE MINAS	3146206	0,00004897	184.831,03
MG	PAI PEDRO			



MG	PATROCINIO DO MURIAE	3148202	0,00001144	43.178,82
MG	PAULISTAS	3148400	0,00001232	46.500,27
MG	PAVAO	3148509	0,00003886	146.672,12
MG	PEDRA DO INDAIA	3148905	0,00001164	43.933,70
MG	PEDRAS DE MARIA DA CRUZ	3149150	0,00006212	234.464,03
MG	PEDRINOPOLIS	3149200	0,00000884	33.365,45
MG	PEDRO LEOPOLDO	3149309	0,00022130	835.268,68
MG	PIEDADE DE CARATINGA	3150158	0,00002411	91.000,13
MG	PIEDADE DO RIO GRANDE	3150307	0,00001750	66.051,52
MG	PIEDADE DOS GERAIS	3150406	0,00000981	37.026,60
MG	PINTOPOLIS	3150570	0,00005013	189.209,30
MG	PIRACEMA	3150604	0,00003361	126.856,67
MG	PIRAUBA	3150703	0,00001952	73.675,76
MG	PIRAPETINGA	3151107	0,00004501	169.884,52
MG	PITANGUI	3151404	0,00012258	462.662,61
MG	PIUMHI	3151503	0,00011524	434.958,71
MG	POCRANE	3151909	0,00000900	33.969,35
MG	POMPEU	3152006	0,00012316	464.851,74
MG	PONTO CHIQUE	3152131	0,00001803	68.051,94
MG	PONTO DOS VOLANTES	3152170	0,00006745	254.581,44
MG	PORTEIRINHA	3152204	0,00016019	604.616,76
MG	PRADOS	3152709	0,00001951	73.638,01
MG	PRESIDENTE JUSCELINO	3153202	0,00000763	28.798,46
MG	PRESIDENTE OLEGARIO	3153400	0,00013125	495.386,42
MG	PRUDENTE DE MORAIS	3153608	0,00002705	102.096,78
MG	QUELUZITO	3153806	0,00000344	12.983,84
MG	RAPOSOS	3153905	0,00003620	136.632,29
MG	RECREIO	3154101	0,00005932	223.895,79
MG	RESSAQUINHA	3154408	0,00001632	61.597,76
MG	RIBEIRAO DAS NEVES	3154606	0,00115938	4.375.932,23
MG	RIO ESPERA	3155207	0,00000637	24.042,75
MG	RIO POMBA	3155801	0,00004420	166.827,27
MG	RITAPOLIS	3156106	0,00001537	58.012,11
MG	ROCHEDO DE MINAS	3156205	0,00000953	35.969,77
MG	RODEIRO	3156304	0,00006499	245.296,48
MG	SALINAS	3157005	0,00008618	325.275,44
MG	SALTO DA DIVISA	3157104	0,00001622	61.220,33
MG	SANTA BARBARA DO LESTE	3157252	0,00003794	143.199,70
MG	SANTA BARBARA DO TUGURIO	3157302	0,00001679	63.371,72
MG	SANTA CRUZ DO ESCALVADO	3157401	0,00001908	72.015,03
MG	SANTA FE DE MINAS	3157609	0,00000929	35.063,92
MG	SANTA JULIANA	3157708	0,00010282	388.081,00
MG	SANTA MARGARIDA	3157906	0,00005431	204.986,18
MG	SANTA MARIA DE ITABIRA	3158003	0,00002496	94.208,34
MG	SANTA MARIA DO SALTO	3158102	0,00002792	105.380,49
MG	SANTA RITA DE CALDAS	3159209	0,00002132	80.469,63
MG	SANTA RITA DE IBITIPOCA	3159407	0,00000779	29.402,36
MG	SANTA RITA DE JACUTINGA	3159308	0,00001713	64.655,00
MG	SANTA RITA DE MINAS	3159357	0,00002523	95.227,42
MG	SANTA VITORIA	3159803	0,00014585	550.492,26
MG	SANTANA DO JACARE	3158805	0,00002809	106.022,13
MG	SANTANA DO MANHUACU	3158904	0,00002352	88.773,25
MG	SANTANA DO PARAISO	3158953	0,00013919	525.354,94
MG	SANTANA DO RIACHO	3159001	0,00002346	88.546,78
MG	SANTO ANTONIO DO AMPARO	3159902	0,00003714	140.180,20
MG	SANTO ANTONIO DO ITAMBE	3160207	0,00001153	43.518,52
MG	SAO BRAS DO SUACUI	3160900	0,00002315	87.376,73
MG	SAO FRANCISCO DE PAULA	3161205	0,00001515	57.181,75
MG	SAO FRANCISCO DE SALES	3161304	0,00004311	162.713,21
MG	SAO GERALDO	3161502	0,00004451	167.997,33
MG	SAO GERALDO DA PIEDADE	3161601	0,00000862	32.535,09
MG	SAO GONCALO DO ABAETE	3161700	0,00002790	105.305,00
MG	SAO GONCALO DO RIO PRETO	3125507	0,00001194	45.066,01
MG	SAO GONCALO DO SAPUCAI	3162005	0,00014010	528.789,62
MG	SAO JOAO DA LAGOA	3162252	0,00003383	127.687,03
MG	SAO JOAO DO MANHUACU	3162559	0,00006452	243.522,53
MG	SAO JOAO DO MANTENINHA	3162575	0,00002531	95.529,37
MG	SAO JOAO DO PARAISO	3162708	0,00006246	235.747,32
MG	SAO JOAO NEPOMUCENO	3162906	0,00023025	869.049,32
MG	SAO JOAQUIM DE BICAS	3162922	0,00019747	745.325,38
MG	SAO JOSE DA LAPA	3162955	0,00026454	998.472,56
MG	SAO JOSE DO DIVINO	3163300	0,00000878	33.138,99
MG	SAO JOSE DO JACURI	3163508	0,00003849	145.275,61
MG	SAO JOSE DO MANTIMENTO	3163607	0,00000869	32.799,30
MG	SAO PEDRO DOS FERROS	3164001	0,00001443	54.464,20
MG	SAO ROMAO	3164209	0,00004866	183.660,98
MG	SAO ROQUE DE MINAS	3164308	0,00002127	80.280,91
MG	SAO TIAGO	3165008	0,00002116	79.865,73
MG	SAPUCAI-MIRIM	3165404	0,00001709	64.504,03
MG	SARDOA	3165503	0,00002637	99.530,21
MG	SARZEDO	3165537	0,00014898	562.306,05
MG	SENADOR FIRMINO	3165701	0,00004968	187.510,84
MG	SERICITA	3166303	0,00004817	181.811,53
MG	SERITINGA	3166402	0,00000690	26.043,17
MG	SERRA AZUL DE MINAS	3166501	0,00001542	58.200,83

MG	SERRA DOS AIMORES	3166709	0,00002267	85.565,03
MG	SERRANOPOLIS DE MINAS	3166956	0,00001304	49.217,82
MG	SERRANOS	3167004	0,00000614	23.174,65
MG	SERRO	3167103	0,00006205	234.199,83
MG	SETUBINHA	3165552	0,00002354	88.848,73
MG	SILVIANOPOLIS	3167400	0,00002406	90.811,41
MG	SIMAO PEREIRA	3167509	0,00002135	80.582,86
MG	SIMONESIA	3167608	0,00012241	462.020,96
MG	TAPIRA	3168101	0,00002283	86.168,93
MG	TEIXEIRAS	3168507	0,00002406	90.811,41
MG	TEOFILO OTONI	3168606	0,00032214	1.215.876,42
MG	TIRADENTES	3168804	0,00002424	91.490,79
MG	TIROS	3168903	0,00002565	96.812,66
MG	TOCOS DO MOJI	3169059	0,00003163	119.383,41
MG	TRES CORACOES	3169307	0,00022000	830.362,00
MG	TRES PONTAS	3169406	0,00012624	476.476,81
MG	TURMALINA	3169703	0,00003952	149.163,21
MG	UBAI	3170008	0,00003881	146.483,40
MG	UBERABA	3170107	0,00108908	4.110.593,83
MG	UNIAO DE MINAS	3170438	0,00000856	32.308,63
MG	URUCANIA	3170503	0,00003029	114.325,75
MG	VARGEM GRANDE DO RIO PARDO	3170651	0,00002532	95.567,12
MG	VARIAO DE MINAS	3170750	0,00004288	161.845,10
MG	VERDELANDIA	3171030	0,00001103	41.631,33
MS	AGUA CLARA	5000203	0,00014062	530.752,29
MS	ANGELICA	5000856	0,00009053	341.693,96
MS	ANTONIO JOAO	5000906	0,00005334	201.325,04
MS	APARECIDA DO TABOADO	5001003	0,00015575	587.858,55
MS	AQUIDAUANA	5001102	0,00027267	1.029.158,21
MS	ARAL MOREIRA	5001243	0,00009422	355.621,40
MS	BANDEIRANTES	5001508	0,00005666	213.855,96
MS	BATAYPORA	5002001	0,00008265	311.951,90
MS	BRASILANDIA	5002308	0,00004358	164.487,16
MS	CAARAPO	5002407	0,00029565	1.115.893,29
MS	CAMAPUA	5002605	0,00006488	244.881,30
MS	CAMPO GRANDE	5002704	0,00431121	16.272.113,35
MS	CASSILANDIA	5002902	0,00009571	361.245,21
MS	CORGUINHO	5003108	0,00002012	75.940,38
MS	CORONEL SAPUCAIA	5003157	0,00021914	827.116,03
MS	COSTA RICA	5003256	0,00019996	754.723,57
MS	COXIM	5003306	0,00009027	340.712,62
MS	DEODAPOLIS	5003454	0,00008919	336.636,30
MS	FATIMA DO SUL	5003801	0,00014710	555.210,23
MS	FIGUEIRAO	5003900	0,00002369	89.414,89
MS	GLORIA DE DOURADOS	5004007	0,00004057	153.126,30
MS	ITAQUIRAI	5004601	0,00005936	224.046,76
MS	JARAGUARI	5004908	0,00002571	97.039,12
MS	JUTI	5005152	0,00007191	271.415,14
MS	PARANAIBA	5006309	0,00019166	723.396,27
MS	PARANHOS	5006358	0,00019277	727.585,83
MS	PONTA PORA	5006606	0,00069971	2.640.966,33
MS	ROCHEDO	5007505	0,00003275	123.610,71
MS	SANTA RITA DO PARDO	5007554	0,00006819	257.374,47
MS	SAO GABRIEL DO OESTE	5007695	0,00025551	964.389,97
MS	SETE QUEDAS	5007703	0,00004292	161.996,08
MS	SONORA	5007935	0,00015999	603.861,89
MS	TACURU	5007950	0,00011877	448.282,25
MS	TRES LAGOAS	5008305	0,00059601	2.249.563,88
MT	AGUA BOA	5100201	0,00013726	518.070,40
MT	ALTO GARCAS	5100409	0,00005746	216.875,46
MT	ALTO TAQUARI	5100607	0,00003978	150.144,55
MT	ARAPUTANGA	5101258	0,00006673	251.863,89
MT	ARIPUANA	5101407	0,00016365	617.676,09
MT	BARRA DO BUGRES	5101704	0,00021679	818.246,26
MT	BARRA DO GARCAS	5101803	0,00031196	1.177.453,31
MT	BOM JESUS DO ARAGUAIA	5101852	0,00002574	97.152,35
MT	BRASNORTE	5101902	0,00015717	593.218,16
MT	CAMPINAPOLIS	5102603	0,00021869	825.417,57
MT	CAMPO VERDE	5102678	0,00037850	1.428.600,07
MT	CAMPOS DE JULIO	5102686	0,00004378	165.242,04
MT	CARLINDA	5102793	0,00005681	214.422,11
MT	CASTANHEIRA	5102850	0,00001579	59.597,35
MT	CHAPADA DOS GUIMARAES	5103007	0,00008420	317.802,18
MT	COCALINHO	5103106	0,00004290	161.920,59
MT	COLIDER	5103205	0,00012449	469.871,66
MT	COLNIZA	5103254	0,00012750	481.232,52
MT	CUIABA	5103403	0,00351464	13.265.561,29
MT	DENISE	5103452	0,00002152	81.224,50
MT	DIAMANTINO	5103502	0,00015866	598.841,97
MT	FELIZ NATAL	5103700	0,00012056	455.038,37
MT	FIGUEIROPOLIS DOESTE	5103809	0,00001264	47.708,07
MT	GAUCHA DO NORTE	5103858	0,00004807	181.434,10
MT	JACIARA	5104807	0,00012464	470.437,81
MT	JAUURU	5105002	0,00002397	90.471,71
MT	JUARA	5105101	0,00017106	645.644,20
MT	JUINA	5105150	0,00019224	725.585,41
MT	JURUENA	5105176	0,00005200	196.267,38
MT	JUSCIMEIRA	5105200	0,00003143	118.628,53
MT	LUCAS DO RIO VERDE	5105259	0,00059862	2.259.414,99
MT	MARCELANDIA	5105580	0,00005427	204.835,21
MT	MIRASSOL DOESTE	5105622	0,00012140	458.208,85
MT	NOSSA SENHORA DO LIVRAMENTO	5106109	0,00004187	158.032,99
MT	NOVA BANDEIRANTES	5106158	0,00004425	167.015,99
MT	NOVA BRASILANDIA	5106208	0,00001575	59.446,37
MT	NOVA GUARITA	5108808	0,00001673	63.145,26
MT	NOVA UBIRATA	5106240	0,00014086	531.658,14
MT	NOVA XAVANTINA	5106257	0,00017186	648.663,69
MT	NOVO HORIZONTE DO NORTE	5106273	0,00002712	102.360,99
MT	NOVO MUNDO	5106265	0,00007530	284.210,26
MT	PARANAITA	5106299	0,00010924	412.312,47
MT	PARANATINGA	5106307	0,00011326	427.485,45
MT	PEIXOTO DE AZEVEDO	5106422	0,00017205	649.380,82
MT	PONTE BRANCA	5106703	0,00001183	44.650,83
MT	PORTO ESPERIDIAO	5106828	0,00008633	325.841,60
MT	PORTO ESTRELA	5106851	0,00002581	97.416,56

DOCUMENTO ASSINADO DIGITALMENTE - PROTOCOLO:49930/2024 - 10/10/2024 - 13:22 - U4DN-10UM-K904-5337





MT	POXOREU	5107008	0,00006537	246.730,74
MT	PRIMAVERA DO LESTE	5107040	0,00037085	1.399.726,12
MT	QUERENCIA	5107065	0,00025081	946.650,42
MT	RIBEIRAO CASCALHEIRA	5107180	0,00005279	199.249,14
MT	RONDOLANDIA	5107578	0,00002177	82.168,09
MT	RONDONOPOLIS	5107602	0,00175430	6.621.382,04
MT	SANTA RITA DO TRIVELATO	5107768	0,00003404	128.479,65
MT	SANTO AFONSO	5107263	0,00000967	36.498,18
MT	SAO JOSE DO RIO CLARO	5107305	0,00012743	480.968,31
MT	SAPEZAL	5107875	0,00031734	1.197.759,43
MT	SINOP	5107909	0,00129537	4.889.209,17
MT	SORRISO	5107925	0,00081683	3.083.020,86
MT	TANGARA DA SERRA	5107958	0,00081054	3.059.280,05
MT	UNIAO DO SUL	5108303	0,00004884	184.340,36
MT	VALE DE SAO DOMINGOS	5108352	0,00002568	96.925,89
MT	VARZEA GRANDE	5108402	0,00203226	7.670.506,68
MT	VERA	5108501	0,00005425	204.759,72
MT	VILA RICA	5108600	0,00010059	379.664,15
PA	ABATETUBA	1500107	0,00051214	1.933.007,24
PA	ACARA	1500206	0,00035416	1.336.731,84
PA	AFUA	1500305	0,00026429	997.528,96
PA	AGUA AZUL DO NORTE	1500347	0,00018487	697.768,28
PA	ALMEIRIM	1500503	0,00020981	791.901,14
PA	ALTAMIRA	1500602	0,00156670	5.913.309,72
PA	ANAJAS	1500701	0,00020549	775.595,85
PA	ANANINDEUA	1500800	0,00251850	9.505.757,66
PA	AUGUSTO CORREA	1500909	0,00060017	2.265.265,27
PA	AURORA DO PARA	1500958	0,00030938	1.167.715,43
PA	AVEIRO	1501006	0,00020785	784.503,37
PA	BAGRE	1501105	0,00013271	500.897,00
PA	BANNACH	1501253	0,00005727	216.158,32
PA	BELEM	1501402	0,00365359	13.790.010,37
PA	BELTERRA	1501451	0,00025558	964.654,18
PA	BENEVIDES	1501501	0,00066291	2.502.069,41
PA	BOM JESUS DO TOCANTINS	1501576	0,00006583	248.466,96
PA	BRASIL NOVO	1501725	0,00029503	1.113.553,18
PA	BREJO GRANDE DO ARAGUAIA	1501758	0,00003858	145.615,30
PA	BREU BRANCO	1501782	0,00020656	779.634,43
PA	BREVES	1501808	0,00069428	2.620.471,48
PA	BUJARU	1501907	0,00013974	527.430,84
PA	CACHOEIRA DO ARARI	1502004	0,00013195	498.028,48
PA	CACHOEIRA DO PIRIA	1501956	0,00025858	975.977,29
PA	CAMETA	1502103	0,00061735	2.330.108,99
PA	CANAA DOS CARAJAS	1502152	0,00107541	4.058.998,15
PA	CAPITAO POCO	1502301	0,00052305	1.974.185,64
PA	CASTANHAL	1502400	0,00089421	3.375.081,82
PA	CHAVES	1502509	0,00025867	976.316,99
PA	COLARES	1502608	0,00006733	254.128,51
PA	CONCEICAO DO ARAGUAIA	1502707	0,00035984	1.358.170,27
PA	CONCORDIA DO PARA	1502756	0,00061282	2.313.011,08
PA	CURUA	1502855	0,00007598	286.776,84
PA	CURUCA	1502905	0,00043440	1.639.587,50
PA	DOM ELISEU	1502939	0,00019182	724.000,17
PA	ELDORADO DO CARAJAS	1502954	0,00014361	542.037,66
PA	FARO	1503002	0,00008085	305.158,03
PA	GOIANESIA DO PARA	1503093	0,00013256	500.330,85
PA	GURUPA	1503101	0,00084360	3.184.060,81
PA	IGARAPE-MIRI	1503309	0,00084765	3.199.347,02
PA	IPIXUNA DO PARA	1503457	0,00059317	2.238.844,66
PA	ITAITUBA	1503606	0,00166072	6.268.176,24
PA	ITUPIRANGA	1503705	0,00055177	2.082.585,63
PA	JACAREACANGA	1503754	0,00031827	1.201.269,60
PA	JURUTI	1503903	0,00075225	2.839.271,87
PA	LIMOEIRO DO AJURU	1504000	0,00014327	540.754,38
PA	MAE DO RIO	1504059	0,00037859	1.428.939,76
PA	MARABA	1504208	0,00288930	10.905.295,06
PA	MARAPANIM	1504406	0,00026622	1.004.813,50
PA	MEDICILANDIA	1504455	0,00035277	1.331.485,46
PA	MELGACO	1504505	0,00034657	1.308.084,35
PA	MOCAJUBA	1504604	0,00043892	1.656.647,67
PA	MOJU	1504703	0,00079729	3.009.269,61
PA	MONTE ALEGRE	1504802	0,00030925	1.167.224,76
PA	MUANA	1504901	0,00031604	1.192.852,75
PA	NOVA ESPERANCA DO PIRIA	1504950	0,00011066	417.672,08
PA	NOVA IPIXUNA	1504976	0,00016181	610.731,25
PA	NOVA TIMBOTEUA	1505007	0,00012986	490.140,04
PA	NOVO PROGRESSO	1505031	0,00048823	1.842.761,99
PA	NOVO REPARTIMENTO	1505064	0,00055514	2.095.305,26
PA	OEIRAS DO PARA	1505205	0,00049950	1.885.299,17
PA	ORIXIMINA	1505304	0,00099924	3.771.504,18
PA	OUREM	1505403	0,00015139	571.402,28
PA	OURILANDIA DO NORTE	1505437	0,00016230	612.580,69
PA	PACAJA	1505486	0,00073584	2.777.334,41
PA	PALESTINA DO PARA	1505494	0,00003547	133.877,00
PA	PARÁ	15	0,01062371	40.097.841,06
PA	PARAGOMINAS	1505502	0,00049430	1.865.672,43
PA	PARAUAPEBAS	1505536	0,00196398	7.412.792,51
PA	PLACAS	1505650	0,00049273	1.859.746,66
PA	PONTA DE PEDRAS	1505700	0,00029665	1.119.667,66
PA	PORTEL	1505809	0,00101757	3.840.688,43
PA	PRAINHA	1506005	0,00022368	844.251,69
PA	QUATIPURU	1506112	0,00008115	306.290,35
PA	REDENCAO	1506138	0,00097876	3.694.205,03
PA	RIO MARIA	1506161	0,00019030	718.263,13
PA	RONDON DO PARA	1506187	0,00015670	591.444,20
PA	SALVATERRA	1506302	0,00028335	1.069.468,51
PA	SANTA BARBARA DO PARA	1506351	0,00011067	417.709,83
PA	SANTA LUZIA DO PARA	1506559	0,00009124	344.373,77
PA	SANTA MARIA DAS BARREIRAS	1506583	0,00013282	501.312,18
PA	SANTANA DO ARAGUAIA	1506708	0,00062797	2.370.192,83
PA	SANTAREM	1506807	0,00368970	13.926.302,97
PA	SANTO ANTONIO DO TAUÁ	1507003	0,00012769	481.949,65
PA	SAO DOMINGOS DO ARAGUAIA	1507151	0,00025375	957.747,07
PA	SAO DOMINGOS DO CAPIM	1507201	0,00031934	1.205.308,18
PA	SAO FELIX DO XINGU	1507300	0,00051300	1.936.253,20
PA	SAO JOAO DA PONTA	1507466	0,00002785	105.116,28

PA	SAO JOAO DE PIRABAS	1507474	0,00008563	323.199,53
PA	SAO JOAO DO ARAGUAIA	1507508	0,00017737	669.460,49
PA	SAO MIGUEL DO GUAMA	1507607	0,00047205	1.781.692,64
PA	SAO SEBASTIAO DA BOA VISTA	1507706	0,00014848	560.418,86
PA	SENADOR JOSE PORFIRIO	1507805	0,00029278	1.105.060,84
PA	TAILANDIA	1507953	0,00036683	1.384.553,14
PA	TOME-ACU	1508001	0,00065266	2.463.382,09
PA	TUCURUI	1508100	0,00102023	3.850.728,27
PA	ULIANOPOLIS	1508126	0,00038936	1.469.589,76
PA	URUARA	1508159	0,00049320	1.861.520,62
PA	VIGIA	1508209	0,00014813	559.097,83
PA	WISEU	1508308	0,00085190	3.215.388,11
PA	VITORIA DO XINGU	1508357	0,00025043	945.216,16
PB	AGUA BRANCA	2500106	0,00007405	279.492,30
PB	ALGOA NOVA	2500403	0,00019815	747.891,95
PB	ALGOINHA	2500502	0,00013853	522.863,85
PB	ALGODAO DE JANDAIRA	2500577	0,00001399	52.803,47
PB	ALHANDRA	2500601	0,00008633	325.841,60
PB	ARARA	2500908	0,00009906	373.889,36
PB	AROEIRAS	2501302	0,00019102	720.980,67
PB	ASSUNCAO	2501351	0,00003345	126.252,77
PB	BANANEIRAS	2501500	0,00015916	600.729,16
PB	BARAUNA	2501534	0,00002397	90.471,71
PB	BARRA DE SANTA ROSA	2501609	0,00005400	203.816,13
PB	BARRA DE SANTANA	2501575	0,00007853	296.401,49
PB	BARRA DE SAO MIGUEL	2501708	0,00010644	401.744,23
PB	BELEM	2501906	0,00004714	177.923,93
PB	BERNARDINO BATISTA	2502052	0,00006653	251.109,02
PB	BOM SUCESSO	2502300	0,00005526	208.571,84
PB	BONITO DE SANTA FE	2502409	0,00004019	151.692,04
PB	BOQUEIRAO	2502508	0,00005272	198.984,93
PB	BREJO DO CRUZ	2502805	0,00024512	925.174,24
PB	BREJO DOS SANTOS	2502904	0,00002133	80.507,37
PB	CAAPORA	2503001	0,00008414	317.575,72
PB	CABELO	2503209	0,00054214	2.046.238,42
PB	CACHOEIRA DOS INDIOS	2503308	0,00007610	287.229,76
PB	CACIMBA DE AREIA	2503407	0,00004008	151.276,86
PB	CACIMBAS	2503555	0,00005764	217.554,84
PB	CAJAZEIRAS	2503704	0,00052794	1.992.642,33
PB	CAJAZEIRINHAS	2503753	0,00001248	47.104,17
PB	CALDAS BRANDAO	2503803	0,00006226	234.992,44
PB	CAMPINA GRANDE	2504009	0,00228582	8.627.536,62
PB	CAPIM	2504033	0,00010692	403.555,93
PB	CARAUBAS	2504074	0,00001583	59.748,32

PB	CARRAPATEIRA	2504108	0,00004419	166.789,53
PB	CASSERENGUE	2504157	0,00005316	200.645,65
PB	CATINGUEIRA	2504207	0,00003003	113.344,41
PB	CATOLE DO ROCHA	2504306	0,00007931	299.345,50
PB	CATURITE	2504355	0,00007062	266.546,20
PB	CONDADO	2504504	0,00005985	225.896,21
PB	CONDE	2504603	0,00043327	1.635.322,46
PB	CONGO	2504702	0,00002413	91.075,61
PB	COREMAS	2504801	0,00009131	344.637,97
PB	CRUZ DO ESPIRITO SANTO	2504900	0,00013970	527.279,87
PB	CUBATI	2505006	0,00004467	168.601,23
PB	CUITE	2505105	0,00016453	620.997,54
PB	DONA INES	2505709	0,00010896	411.255,65
PB	DUAS ESTRADAS	2505808	0,00002450	92.472,13
PB	EMAS	2505907	0,00001266	47.783,56
PB	ESPERANCA	2506004	0,00037013	1.397.008,57
PB	FREI MARTINHO	2506202	0,00002272	85.753,75
PB	GADO BRAVO	2506251	0,00004749	179.244,96
PB	GUARABIRA	2506301	0,00033195	1.252.903,02
PB	IBIARA	2506608	0,00001739	65.636,34
PB	IGARACY	2506707	0,00005411	204.231,31
PB	IMACULADA	2506707	0,00009862	372.228,64
PB	INGA	2506806	0,00016591	626.206,18
PB	ITAPORANGA	2507002	0,00012771	482.025,14
PB	ITAPOROROCA	2507101	0,00024822	936.874,79
PB	ITATUBA	2507200	0,00010138	382.645,90
PB	JACARAU	2507309	0,00019682	742.872,04
PB	JOAO PESSOA	2507507	0,00476305	17.977.525,92
PB	JOCA CLAUDINO	2513653	0,00003013	113.721,85
PB	JUAREZ TAVORA	2507606	0,00003205	120.968,65
PB	JUAZEIRINHO	2507705	0,00018353	692.710,62
PB	JUNCO DO SERIDO	2507804	0,00007414	279.831,99
PB	JURUPIRANGA	2507903	0,00014161	534.488,92
PB	LAGOA DE DENTRO	2508208	0,00008163	308.102,04
PB	LASTRO	2508406	0,00003956	149.314,18
PB	LUCENA	2508604	0,00014976	565.250,06
PB	MAMANGUAPE	2508901	0,00032221	1.216.140,63
PB	MANAIRA	2509008	0,00010680	403.103,00
PB	MARI	2509107	0,00028616	1.080.074,49
PB	MARIZOPOLIS	2509156	0,00003199	120.742,18
PB	MASSARANDUBA	2509206	0,00011287	426.013,45
PB	MATO GROSSO	25093		



PB	NOVA PALMEIRA	2510303	0,00002245	84.734,67
PB	OLHO DAGUA	2510402	0,00004611	174.036,33
PB	OURO VELHO	2510600	0,00001174	44.311,14
PB	PARAÍBA	25	0,00451905	17.056.578,97
PB	PARARI	2510659	0,00000587	22.155,57
PB	PATOS	2510808	0,00066577	2.512.864,12
PB	PAULISTA	2510907	0,00018762	708.147,81
PB	PEDRA BRANCA	2511004	0,00002784	105.078,54
PB	PEDRAS DE FOGO	2511202	0,00036407	1.374.135,87
PB	PEDRO REGIS	2512721	0,00002256	85.149,85
PB	PIANCO	2511301	0,00002973	112.212,10
PB	PICUI	2511400	0,00019373	731.209,22
PB	PILOES	2511608	0,00003044	114.891,91
PB	PILOEZINHOS	2511707	0,00002473	93.340,24
PB	PIRIPITUBA	2511806	0,00003795	143.237,44
PB	PITIMBU	2511905	0,00022453	847.459,90
PB	POCO DANTAS	2512036	0,00009019	340.410,67
PB	POCO DE JOSE DE MOURA	2512077	0,00004043	152.597,89
PB	POMBAL	2512101	0,00028845	1.088.717,81
PB	PRINCESA ISABEL	2512309	0,00017162	647.757,84
PB	PUXINANA	2512408	0,00021992	830.060,05
PB	QUEIMADAS	2512507	0,00054437	2.054.655,27
PB	REMIGIO	2512705	0,00015324	578.384,87
PB	RIACHAO DO BACAMARTE	2512754	0,00008926	336.900,51
PB	RIACHAO DO POCO	2512762	0,00006436	242.918,63
PB	RIACHO DE SANTO ANTONIO	2512788	0,00001070	40.385,79
PB	RIACHO DOS CAVALOS	2512804	0,00007478	282.247,59
PB	SALGADO DE SAO FELIX	2513109	0,00012201	460.511,21
PB	SANTA CRUZ	2513208	0,00001797	67.825,48
PB	SANTA HELENA	2513307	0,00002987	112.740,51
PB	SANTA LUZIA	2513406	0,00009518	359.244,79
PB	SANTA TERESINHA	2513802	0,00004088	154.296,36
PB	SANTANA DOS GARROTES	2513604	0,00007920	298.930,32
PB	SANTO ANDRE	2513851	0,00001096	41.367,12
PB	SAO BENTO	2513901	0,00058095	2.192.721,82
PB	SAO DOMINGOS	2513968	0,00001173	44.273,39
PB	SAO DOMINGOS DO CARIRI	2513943	0,00002055	77.563,36
PB	SAO JOAO DO CARIRI	2514008	0,00004916	185.548,16
PB	SAO JOAO DO TIGRE	2514107	0,00002020	76.242,33
PB	SAO JOSE DA LAGOA TAPADA	2514206	0,00002895	109.268,09
PB	SAO JOSE DE CAIANA	2514305	0,00002496	94.208,34
PB	SAO JOSE DE ESPINHARAS	2514404	0,00003868	145.992,74
PB	SAO JOSE DE PIRANHAS	2514503	0,00019220	725.434,43
PB	SAO JOSE DO BONFIM	2514602	0,00001428	53.898,04
PB	SAO JOSE DOS CORDEIROS	2514800	0,00002948	111.268,51
PB	SAO SEBASTIAO DO UMBUZEIRO	2515203	0,00003829	144.520,73
PB	SERRA DA RAIZ	2515609	0,00001578	59.559,60
PB	SERRA REDONDA	2515807	0,00001948	73.524,78
PB	SOBRADO	2515971	0,00011386	429.750,08
PB	SOLANA	2516003	0,00007532	284.285,75
PB	SOLEDADE	2516102	0,00014821	559.399,78
PB	SOUSA	2516201	0,00034428	1.299.441,04
PB	SUME	2516300	0,00013497	509.427,08
PB	TAPEROA	2516508	0,00011797	445.262,75
PB	TEIXEIRA	2516706	0,00012639	477.042,97
PB	TRIUNFO	2516805	0,00008297	313.159,70
PB	UMBUZEIRO	2517001	0,00006434	242.843,14
PB	VARZEA	2517100	0,00001067	40.272,56
PB	ZABELE	2517407	0,00003187	120.289,26
PE	ABREU E LIMA	2600054	0,00039862	1.504.540,45
PE	AFOGADOS DA INGAZEIRA	2600104	0,00037659	1.421.391,02
PE	AFRANIO	2600203	0,00015804	596.501,86
PE	AGRESTINA	2600302	0,00008795	331.956,08
PE	AGUA PRETA	2600401	0,00021412	808.168,68
PE	ALAGOINHA	2600609	0,00005446	205.552,34
PE	ALTINHO	2600807	0,00013014	491.196,86
PE	ANGELIM	2601003	0,00004154	156.787,44
PE	ARACOIABA	2601052	0,00023554	889.015,75
PE	ARARIPINA	2601102	0,00028820	1.087.774,21
PE	ARCOVERDE	2601201	0,00026408	996.736,34
PE	BARRA DE GUABIRABA	2601300	0,00011492	433.750,91
PE	BARREIROS	2601409	0,00013943	526.260,79
PE	BELEM DE MARIA	2601508	0,00011908	449.452,30
PE	BELEM DO SAO FRANCISCO	2601607	0,00005937	224.084,51
PE	BELO JARDIM	2601706	0,00023537	888.374,10
PE	BETANIA	2601805	0,00005268	198.833,95
PE	BEZERROS	2601904	0,00035160	1.327.069,44
PE	BREJAO	2602407	0,00004710	177.772,95
PE	CABROBO	2603009	0,00014904	562.532,51
PE	CAETES	2603207	0,00030818	1.163.186,18
PE	CALCADO	2603306	0,00010404	392.685,74
PE	CAMOCIM DE SAO FELIX	2603504	0,00005498	207.515,01
PE	CAPOEIRAS	2603801	0,00007802	294.476,56
PE	CARNAIBA	2603900	0,00022879	863.538,73
PE	CARPINA	2604007	0,00052626	1.986.301,38
PE	CARUARU	2604106	0,00324337	12.241.687,20
PE	CATENDE	2604205	0,00009679	365.321,53
PE	CHA DE ALEGRIA	2604403	0,00004828	182.226,71
PE	CONDADO	2604601	0,00016103	607.787,24
PE	CORRENTES	2604700	0,00006232	235.218,91
PE	CORTES	2604809	0,00004855	183.245,79
PE	CUPIRA	2605004	0,00030405	1.147.598,02
PE	CUSTODIA	2605103	0,00043467	1.640.606,58
PE	DORMENTES	2605152	0,00007038	265.640,35
PE	EXU	2605301	0,00011358	428.693,25
PE	FEIRA NOVA	2605400	0,00007090	267.603,02
PE	FLORES	2605608	0,00008713	328.861,09
PE	FLORESTA	2605707	0,00010355	390.836,29
PE	GAMELEIRA	2605905	0,00007710	291.004,14
PE	GARANHUNS	2606002	0,00122720	4.631.910,18
PE	GOIANA	2606200	0,00067279	2.539.360,21
PE	GRAVATA	2606408	0,00046045	1.737.909,91
PE	IGARASSU	2606804	0,00091251	3.444.152,84
PE	IGUARACY	2606903	0,00011282	425.824,73
PE	ILHA DE ITAMARACA	2607604	0,00007656	288.965,97
PE	INAJA	2607000	0,00008835	333.465,83

PE	INGAZEIRA	2607109	0,00005181	195.550,25
PE	IPOJUCA	2607208	0,00137341	5.183.761,22
PE	IPUBI	2607307	0,00038783	1.463.814,97
PE	ITAIBA	2607505	0,00010383	391.893,12
PE	ITAMBE	2607653	0,00027932	1.054.257,78
PE	ITAPETIM	2607703	0,00014748	556.644,49
PE	ITAPISSUMA	2607752	0,00026243	990.508,63
PE	ITAQUITINGA	2607802	0,00011116	419.559,27
PE	JABOATAO DOS GUARARAPES	2607901	0,00368214	13.897.768,71
PE	JATAUBA	2608008	0,00018134	684.444,75
PE	JOAO ALFREDO	2608107	0,00023593	890.487,75
PE	JOAQUIM NABUCO	2608206	0,00004852	183.132,56
PE	LAGOA DE ITAENGA	2608503	0,00006001	226.500,11
PE	LAJEDO	2608800	0,00026185	988.319,49
PE	LIMOEIRO	2608909	0,00013570	512.182,38
PE	MACAPARANA	2609006	0,00022104	834.287,34
PE	MACHADOS	2609105	0,00012575	474.627,37
PE	MANARI	2609154	0,00008857	334.296,19
PE	MARAIAL	2609204	0,00004631	174.791,20
PE	MIRANDIBA	2609303	0,00005852	220.876,29
PE	MOREILANDIA	2614303	0,00003728	140.708,61
PE	MORENO	2609402	0,00013777	519.995,33
PE	NAZARE DA MATA	2609501	0,00005982	225.782,98
PE	OLINDA	2609600	0,00170041	6.417.981,09
PE	OROCO	2609808	0,00016271	614.128,18
PE	PALMARES	2610004	0,00040030	1.510.881,39
PE	PALMEIRINA	2610103	0,00002714	102.436,48
PE	PANELAS	2610202	0,00014948	564.193,23
PE	PASSIRA	2610509	0,00009267	349.771,12
PE	PAULISTA	2610707	0,00128912	4.865.619,34
PE	PERNAMBUCO	26	0,01269792	47.926.682,67
PE	PESQUEIRA	2610905	0,00055807	2.106.364,18
PE	PETROLINA	2611101	0,00307605	11.610.159,16
PE	POCAO	2611200	0,00004627	174.640,23
PE	PRIMAVERA	2611408	0,00003705	139.840,51
PE	QUIPAPA	2611507	0,00007322	276.359,57
PE	RECIFE	2611606	0,00587903	22.189.650,37
PE	RIO FORMOSO	2611903	0,00026473	999.189,69
PE	SAIRE	2612000	0,00003481	131.385,91
PE	SALGUEIRO	2612208	0,00019475	735.059,08
PE	SALOA	2612307	0,00009476	357.659,56
PE	SANTA CRUZ	2612455	0,00010824	408.538,10
PE	SANTA CRUZ DA BAIXA VERDE	2612471	0,00004613	174.111,81
PE	SANTA CRUZ DO CAPIBARIBE	2612505	0,00049770	1.878.505,30
PE	SANTA FILOMENA	2612554	0,00012702	479.420,82
PE	SANTA MARIA DA BOA VISTA	2612604	0,00044890	1.694.315,91
PE	SANTA TEREZINHA	2612802	0,00004166	157.240,37
PE	SAO BENEDITO DO SUL	2612901	0,00009919	374.380,03
PE	SAO BENTO DO UNA	2613008	0,00047218	1.782.183,30
PE	SAO CAITANO	2613107	0,00011918	449.829,74
PE	SAO JOAO	2613206	0,00024639	929.967,69
PE	SAO JOAQUIM DO MONTE	2613305	0,00007833	295.646,61
PE	SAO JOSE DA COROA GRANDE	2613404	0,00020920	789.598,77
PE	SAO JOSE DO BELMONTE	2613503	0,00012013	453.415,39
PE	SAO LOURENCO DA MATA	2613701	0,00028527	1.076.715,30
PE	SERRA TALHADA	2613909	0,00077445	2.923.062,94
PE	SERRITA	2614006	0,00008363	315.650,79
PE	SERTANIA	2614105	0,00025294	954.689,83
PE	SIRINHAEM	2614204	0,00014590	550.680,98
PE	SURUBIM	2614501	0,00014138	533.620,81
PE	TABIRA	2614600	0,00024288	916.719,64
PE	TACAIMBO	2614709	0,00004115	155.315,44
PE	TACARATU	2614808	0,00007318	276.208,59
PE	TAMANDARE	2614857	0,00009375	353.847,44
PE	TERRA NOVA	2615201	0,00005866	221.404,70
PE	TIMBAUBA	2615300	0,00031931	1.205.194,95
PE	TRINDADE	2615607	0,00012866	485.610,79
PE	TRIUNFO	2615706	0,00005928	223.744,81
PE	VERDEJANTE	2616100	0,00003768	142.218,36
PE	VERTENTE DO LERIO	2616183	0,00008802	332.220,29
PE	VITORIA DE SANTO ANTAO	2616407	0,00032267	1.217.876,84
PI	AGUA BRANCA	2200202	0,00016498	622.696,01
PI	ALTOS	2200400	0,00052108	1.966.750,13
PI	ALVORADA DO GURGUEIA	2200459	0,00003847	145.200,12
PI	ANGICAL DO PIAUI	2200608	0,00002786	105.154,02
PI	ANTONIO ALMEIDA	2200806	0,00004422	166.902,76
PI	AROAZES	2200905	0,00002428	91.641,77
PI	ASSUNCAO DO PIAUI	2201051	0,00012498	471.721,10
PI	BAIXA GRANDE DO RIBEIRO	2201150	0,00022147	835.910,32
PI	BELA VISTA DO PIAUI	2201556	0,00001601	60.427,71
PI	BENEDITINOS	2201606	0,00015282	576.799,64
PI	BERTOLINIA	2201705	0,00002862	108.022,55
PI	BOA HORA	2201770	0,00003780	142.671,29
PI	BOM JESUS	2201903	0,00036232	1.367.530,72
PI	BREJO DO PIAUI	2201988	0,00004714	177.923,93
PI	BURITI DOS LOPES	2202000	0,00025093	947.103,34
PI	BURITI DOS MONTES	2202026	0,00016288	614.769,83
PI	CAJUEIRO DA			





PI	GUADALUPE	2204501	0,00011682	440.922,22
PI	GUARIBAS	2204550	0,00002285	86.244,42
PI	IPIRANGA DO PIAUI	2204808	0,00003873	146.181,45
PI	ISAÍAS COELHO	2204907	0,00008926	336.900,51
PI	ITAINOPOLIS	2205003	0,00009379	353.998,42
PI	JACOBINA DO PIAUI	2205151	0,00014867	561.135,99
PI	JAICOS	2205201	0,00017928	676.669,54
PI	JATOBA DO PIAUI	2205276	0,00002373	89.565,86
PI	JERUMENHA	2205300	0,00001662	62.730,07
PI	JOAQUIM PIRES	2205409	0,00016359	617.449,63
PI	JOSE DE FREITAS	2205508	0,00038971	1.470.910,79
PI	JUAZEIRO DO PIAUI	2205516	0,00006832	257.865,14
PI	LAGOA ALEGRE	2205557	0,00004719	178.112,65
PI	LAGOINHA DO PIAUI	2205540	0,00003541	133.650,54
PI	MADEIRO	2205854	0,00015672	591.519,69
PI	MARCOLANDIA	2205953	0,00009274	350.035,32
PI	MIGUEL LEAO	2206308	0,0000868	32.761,56
PI	MONSENHOR HIPOLITO	2206506	0,00008204	309.649,54
PI	MONTE ALEGRE DO PIAUI	2206605	0,00015298	577.403,54
PI	MORRO CABECA NO TEMPO	2206654	0,00002415	91.151,10
PI	MURICI DOS PORTELAS	2206696	0,00003842	145.011,40
PI	NAZARE DO PIAUI	2206704	0,00002811	106.097,62
PI	NOSSA SENHORA DE NAZARE	2206753	0,00005622	212.195,23
PI	NOSSA SENHORA DOS REMEDIOS	2206803	0,00008240	311.008,31
PI	NOVO ORIENTE DO PIAUI	2206902	0,00004115	155.315,44
PI	NOVO SANTO ANTONIO	2206951	0,00003626	136.858,75
PI	OLHO DAGUA DO PIAUI	2207108	0,00001467	55.370,05
PI	PADRE MARCOS	2207207	0,00009317	351.658,30
PI	PAES LANDIM	2207306	0,00005592	211.062,92
PI	PAJEU DO PIAUI	2207355	0,00001530	57.747,90
PI	PAQUETA	2207553	0,00007185	271.188,68
PI	PARNAGUA	2207603	0,00007764	293.042,30
PI	PASSAGEM FRANCA DO PIAUI	2207751	0,00004327	163.317,11
PI	PAULISTANA	2207801	0,00026869	1.014.136,20
PI	PIAUI	22	0,00441565	16.666.308,83
PI	PICOS	2208007	0,00050008	1.887.488,30
PI	PIMENTEIRAS	2208106	0,00003344	126.215,02
PI	PIO IX	2208205	0,00020652	779.483,45
PI	PIRACURUCA	2208304	0,00025707	970.277,99
PI	PIRIPIRI	2208403	0,00065323	2.465.533,48
PI	PORTO	2208502	0,00020970	791.485,96
PI	PORTO ALEGRE DO PIAUI	2208551	0,00001198	45.216,99
PI	RIACHO FRIO	2208858	0,00004334	163.581,31
PI	RIBEIRO GONCALVES	2208908	0,00008174	308.517,22
PI	RIO GRANDE DO PIAUI	2209005	0,00005095	192.304,29
PI	SANTA CRUZ DOS MILAGRES	2209153	0,00001658	62.579,10
PI	SANTA FILOMENA	2209203	0,00007768	293.193,27
PI	SANTA LUZ	2209302	0,00002484	93.755,42
PI	SANTO ANTONIO DE LISBOA	2209401	0,00004541	171.394,26
PI	SAO BRAZ DO PIAUI	2209559	0,00005636	212.723,65
PI	SAO FELIX DO PIAUI	2209609	0,00001540	58.125,34
PI	SAO GONCALO DO GURGUEIA	2209757	0,00001362	51.406,96
PI	SAO JOAO DA FRONTEIRA	2209872	0,00006084	229.632,84
PI	SAO JOAO DO PIAUI	2210003	0,00025545	964.163,51
PI	SAO JOSE DO DIVINO	2210052	0,00002161	81.564,19
PI	SAO LOURENCO DO PIAUI	2210359	0,00007848	296.212,77
PI	SAO LUIS DO PIAUI	2210375	0,00002676	101.002,21
PI	SAO MIGUEL DO TAPUIO	2210409	0,00009983	376.795,63
PI	SAO RAIMUNDO NONATO	2210607	0,00038870	1.467.098,67
PI	SIGEFREDO PACHECO	2210656	0,00009910	374.040,34
PI	SIMÕES	2210706	0,00018316	691.314,10
PI	TAMBORIL DO PIAUI	2210953	0,00004168	157.315,85
PI	TANQUE DO PIAUI	2210979	0,00001943	73.336,06
PI	TERESINA	2211001	0,00542365	20.470.876,53
PI	URUCUI	2211209	0,00024493	924.457,11
PI	VALENCA DO PIAUI	2211308	0,00018340	692.219,95
PI	VARZEA GRANDE	2211407	0,00001993	75.223,25
PI	VILA NOVA DO PIAUI	2211605	0,00004492	169.544,82
PR	ALTONIA	4100509	0,00006836	258.016,12
PR	AMAPORA	4100905	0,00003889	146.785,35
PR	AMPERE	4101002	0,00012671	478.250,77
PR	ANAHY	4101051	0,00000811	30.610,16
PR	APUCARANA	4101408	0,00044923	1.695.561,45
PR	ARAPONGAS	4101507	0,00071126	2.684.560,33
PR	ARAUCARIA	4101804	0,00117509	4.435.227,62
PR	ASSAI	4101903	0,00004809	181.509,58
PR	ASSIS CHATEAUBRIAND	4102000	0,00014397	543.396,44
PR	BANDEIRANTES	4102406	0,00012719	480.062,46
PR	BARRA DO JACARE	4102703	0,00000803	30.308,21
PR	BARRACAÇO	4102604	0,00008297	313.159,70
PR	BELA VISTA DA CAROBA	4102752	0,00002508	94.661,27
PR	BOA VENTURA DE SAO ROQUE	4103040	0,00004912	185.397,19
PR	BOA VISTA DA APARECIDA	4103057	0,00006257	236.162,50
PR	BOCAIUVÁ DO SUL	4103107	0,00010940	412.916,37
PR	BOM JESUS DO SUL	4103156	0,00001985	74.921,30
PR	BOM SUCESSO DO SUL	4103222	0,00002653	100.134,11
PR	BRAGANEY	4103354	0,00003204	120.930,90
PR	CAFEARA	4103404	0,00001808	68.240,66
PR	CAFÉZAL DO SUL	4103479	0,00001840	69.448,46
PR	CALIFORNIA	4103503	0,00007359	277.756,09
PR	CAMBE	4103701	0,00066239	2.500.106,74
PR	CAMPINA GRANDE DO SUL	4104006	0,00036037	1.360.170,69
PR	CANTAGALO	4104451	0,00010176	384.080,17
PR	CAPANEMA	4104501	0,00014861	560.909,53
PR	CAPITÃO LEONIDAS MARQUES	4104600	0,00008609	324.935,75
PR	CARAMBELI	4104659	0,00015652	590.764,82
PR	CASCAVEL	4104808	0,00186515	7.039.771,25
PR	CASTRO	4104907	0,00051062	1.927.270,19
PR	CENTENARIO DO SUL	4105102	0,00005304	200.192,73
PR	CHOPINZINHO	4105409	0,00012565	474.249,93
PR	CIANORTE	4105508	0,00057294	2.162.489,10
PR	CIDADE GAUCHA	4105607	0,00009587	361.849,11
PR	COLOMBO	4105805	0,00087889	3.317.258,43
PR	CONTENDA	4106209	0,00014515	547.850,20
PR	CORBELIA	4106308	0,00007822	295.231,43

PR	CORONEL VIVIDA	4106506	0,00015629	589.896,71
PR	CRUZEIRO DO IGUAÇU	4106571	0,00002135	80.582,86
PR	CRUZEIRO DO SUL	4106704	0,00003713	140.142,46
PR	DIAMANTE DO NORTE	4107108	0,00002999	113.193,44
PR	DOIS VIZINHOS	4107207	0,00036302	1.370.172,78
PR	DOUTOR ULYSSES	4128633	0,00002922	110.287,17
PR	ENGENHEIRO BELTRAO	4107504	0,00004287	161.807,36
PR	ENTRE RIOS DO OESTE	4107538	0,00004001	151.012,65
PR	ESPIGAO ALTO DO IGUAÇU	4107546	0,00003616	136.481,32
PR	FAROL	4107553	0,0000802	30.270,47
PR	FAXINAL	4107603	0,00011963	451.528,21
PR	FLORESTOPOLIS	4108007	0,00002537	95.755,84
PR	FORMOSA DO OESTE	4108205	0,00002991	112.891,49
PR	FOZ DO IGUAÇU	4108304	0,00100419	3.790.187,33
PR	FRANCISCO ALVES	4108320	0,00002349	88.660,01
PR	FRANCISCO BELTRAO	4108403	0,00071198	2.687.277,88
PR	GENERAL CARNEIRO	4108502	0,00004699	177.357,77
PR	GUAMIRANGA	4108957	0,00005023	189.586,74
PR	GUAPIRAMA	4109005	0,00003745	141.350,26
PR	GUAPOREMA	4109104	0,00000872	32.912,53
PR	GUARANIAÇU	4109302	0,00009792	369.586,58
PR	GUARAPUAVA	4109401	0,00093823	3.541.229,70
PR	GUARATUBA	4109609	0,00021983	829.720,35
PR	HONORIO SERPA	4109658	0,00003664	138.293,02
PR	IBIPORA	4109807	0,00019431	733.398,36
PR	ICARAIMA	4109906	0,00005912	223.140,91
PR	IMBAU	4110078	0,00005883	222.046,35
PR	INACIO MARTINS	4110201	0,00005246	198.003,59
PR	INDIANOPOLIS	4110409	0,00001911	72.128,26
PR	IPIRANGA	4110508	0,00009417	355.432,68
PR	IRATI	4110706	0,00037017	1.397.159,54
PR	ITAMBARACA	4111001	0,00003434	129.611,96
PR	ITAPERUCU	4111258	0,00023139	873.352,10
PR	IVAI	4111407	0,00010703	403.971,11
PR	IVAIPORA	4111506	0,00016103	607.787,24
PR	IVATE	4111555	0,00004669	176.225,46
PR	JACAREZINHO	4111803	0,00009737	367.510,67
PR	JAGUAPITA	4111902	0,00010749	405.707,32
PR	JAGUARIAIVA	4112009	0,00013665	515.768,03
PR	JAPURA	4112405	0,00003703	139.765,02
PR	JATAIZINHO	4112702	0,00005308	200.343,70
PR	JESUITAS	4112751	0,00001664	62.805,56
PR	JURANDA	4112959	0,00002696	101.757,09
PR	KALORE	4113106	0,00003087	116.514,89
PR	LAPA	4113205	0,00029776	1.123.857,22
PR	LARANJAL	4113254	0,00003138	118.439,82
PR	LARANJEIRAS DO SUL	4113304	0,00024480	923.966,44
PR	LEOPOLIS	4113403	0,00002825	106.626,03
PR	LOANDA	4113502	0,00010063	379.815,13
PR	LUNARDELLI	4113759	0,00003846	145.162,37
PR	MAMBORE	4114005	0,00008839	333.616,80
PR	MANDIRITUBA	4114302	0,00018143	684.784,44
PR	MANFRINOPOLIS	4114351	0,00001555	58.691,50
PR	MANGUEIRINHA	4114401	0,00012604	475.721,94
PR	MARECHAL CANDIDO RONDON	4114609	0,00025405	958.879,39
PR	MARIALVA	4114807	0,00021103	796.505,87
PR	MARILUZ	4115101	0,00004389	165.657,22
PR	MARINGA	4115200	0,00196669	7.423.021,06
PR	MARIOPOLIS	4115309	0,00005075	191.549,41
PR	MARIPA	4115358	0,00002790	105.305,00
PR	MARMELEIRO	4115408	0,00006159	232.463,61
PR	MATO RICO	4115739	0,00001628	61.446,79
PR	MAUA DA SERRA	4115754	0,00007624	287.758,18
PR	MEDIANEIRA	4115804	0,00024297	917.059,34
PR	MIRADOR	4115903	0,00002228	84.093,02
PR	MIRASELVA	4116000	0,00000564	21.287,46
PR	NOVA ALIANÇA DO IVAI	4116505	0,00000435	16.418,52
PR	NOVA AURORA	4116703	0,00008092	305.422,24
PR	NOVA ESPERANCA DO SUDOESTE	4116950	0,00004614	174.149,56
PR	NOVA FATIMA	4117008	0,00004976	187.812,79
PR	NOVA LARANJEIRAS	4117057	0,00005395	203.627,41
PR	NOVA OLIMPIA	4117206	0,00002425	91.528,54
PR	NOVA PRATA DO IGUAÇU	4117255	0,00008077	304.856,08
PR	NOVA SANTA ROSA	4117222	0,00007574	285.870,99
PR	NOVO ITACOLOMI	4117297	0,00001783	67.297,07
PR	OURIZONA	4117404	0,00001239	46.764,48
PR	OURO VERDE DO OESTE	4117453	0,00002891	109.117,11
PR	PAICANDU	4117503	0,00038760	1.462.946,86
PR	PALMAS	4117602	0,00037815	1.427.279,04
PR	PALMEIRA	4117701	0,00022488	848.780,93
PR	PALOTINA	4117909	0,00015199	573.666,91
PR	PARAISO DO NORTE	4118006	0,00004863	183.547,74
PR	PARANÁ	41	0,02121507	80.073.581,16
PR	PARANACITY	4118105	0,00007128	269.037,29
PR	PATO BRAGADO	4118451	0,00005732	216.347,04
PR	PATO BRANCO	4118501	0,00031491	1.188.587,71
PR	PAULO FRONTIN	4118709	0,00004046	152.711,12
PR	PEROLA			



PR	RIBEIRAO CLARO	4121802	0,00005489	207.175,32
PR	RIO BOM	4122107	0,00000752	28.383,28
PR	RIO BRANCO DO IVAI	4122172	0,00001685	63.598,18
PR	RIO BRANCO DO SUL	4122206	0,00024790	935.666,99
PR	RIO NEGRO	4122305	0,00012671	478.250,77
PR	RONCADOR	4122503	0,00003924	148.106,38
PR	RONDON	4122602	0,00003609	136.217,11
PR	ROSARIO DO IVAI	4122651	0,00002090	78.884,39
PR	SALGADO FILHO	4122800	0,00003673	138.632,71
PR	SALTO DO ITARARE	4122909	0,00003435	129.649,70
PR	SALTO DO LONTRA	4123006	0,00005584	210.760,97
PR	SANTA ISABEL DO IVAI	4123709	0,00005944	224.348,71
PR	SANTA IZABEL DO OESTE	4123808	0,00005780	218.158,74
PR	SANTA MARIANA	4123907	0,00005823	219.781,72
PR	SANTANA DO ITARARE	4124004	0,00004107	155.013,49
PR	SANTO ANTONIO DA PLATINA	4124103	0,00029760	1.123.253,32
PR	SANTO ANTONIO DO CAIUA	4124202	0,00000780	29.440,11
PR	SANTO ANTONIO DO SUDOESTE	4124400	0,00016445	620.695,59
PR	SAO JERONIMO DA SERRA	4124707	0,00001996	75.336,48
PR	SAO JOAO DO IVAI	4125001	0,00007117	268.622,11
PR	SAO JORGE DO PATROCINIO	4125357	0,00004709	177.735,21
PR	SAO JORGE DOESTE	4125209	0,00008394	316.820,84
PR	SAO MATEUS DO SUL	4125605	0,00020369	768.801,98
PR	SAO MIGUEL DO IGUACU	4125704	0,00010992	414.879,05
PR	SAO PEDRO DO IGUACU	4125753	0,00004389	165.657,22
PR	SAO PEDRO DO PARANA	4125902	0,00000821	30.987,60
PR	SAO SEBASTIAO DA AMOREIRA	4126009	0,00005255	198.343,29
PR	SAO TOME	4126108	0,00002918	110.136,20
PR	SAOPEMA	4126207	0,00004917	185.585,91
PR	SENGES	4126306	0,00014292	539.433,35
PR	SERRANOPOLIS DO IGUACU	4126355	0,00002210	83.413,64
PR	SULINA	4126652	0,00001875	70.769,49
PR	TAPEJARA	4126801	0,00011704	441.752,58
PR	TEIXEIRA SOARES	4127007	0,00002697	101.794,83
PR	TERRA BOA	4127205	0,00013724	517.994,91
PR	TERRA RICA	4127304	0,00010022	378.267,63
PR	TERRA ROXA	4127403	0,00014132	533.394,35
PR	TIBAGI	4127502	0,00013436	507.124,72
PR	TIJUCAS DO SUL	4127601	0,00012658	477.760,10
PR	TOLEDO	4127700	0,00087461	3.301.104,11
PR	TOMAZINA	4127809	0,00004532	171.054,57
PR	TUPASSI	4127957	0,00003389	127.913,49
PR	UBIRATA	4128005	0,00017584	663.685,70
PR	UMUARAMA	4128104	0,00071080	2.682.824,12
PR	VERA CRUZ DO OESTE	4128559	0,00005479	206.797,88
PR	VIRMOND	4128658	0,00003091	116.665,86
PR	WENCESLAU BRAZ	4128500	0,00011386	429.750,08
RJ	APERIBE	3300159	0,00002736	103.266,84
RJ	ARMACAO DOS BUZIOS	3300233	0,00026425	997.377,99
RJ	ARRAIAL DO CABO	3300258	0,00012494	471.570,13
RJ	BARRA MANSA	3300407	0,00110213	4.159.849,39
RJ	BOM JESUS DO ITABAPOANA	3300605	0,00013871	523.543,24
RJ	CABO FRIO	3300704	0,00188454	7.112.956,34

RJ	CARAPEBUS	3300936	0,00013343	503.614,55
RJ	CARDOSO MOREIRA	3301157	0,00007011	264.621,27
RJ	CORDEIRO	3301504	0,00009874	372.681,56
RJ	DUQUE DE CAXIAS	3301702	0,00417292	15.750.155,35
RJ	ENGENHEIRO PAULO DE FRONTIN	3301801	0,00003822	144.256,52
RJ	IGUABA GRANDE	3301876	0,00029547	1.115.213,90
RJ	ITABORAI	3301900	0,00175632	6.629.006,27
RJ	ITAPERUNA	3302205	0,00051155	1.930.780,36
RJ	JAPERI	3302270	0,00079546	3.002.362,51
RJ	MARICA	3302700	0,00131060	4.946.692,87
RJ	MESQUITA	3302858	0,00097454	3.678.277,18
RJ	MIRACEMA	3303005	0,00019352	730.416,61
RJ	NILOPOLIS	3303203	0,00077980	2.943.255,84
RJ	NOVA FRIBURGO	3303401	0,00102913	3.884.320,18
RJ	NOVA IGUACU	3303500	0,00243442	9.188.408,40
RJ	PARACAMBI	3303609	0,00028229	1.065.467,67
RJ	PARATY	3303807	0,00040048	1.511.560,78
RJ	PETROPOLIS	3303906	0,00132624	5.005.724,06
RJ	PIRAI	3304003	0,00024273	916.153,49
RJ	PORTO REAL	3304110	0,00021347	805.715,34
RJ	QUATIS	3304128	0,00012737	480.741,85
RJ	QUEIMADOS	3304144	0,00031951	1.205.949,82
RJ	QUISSAMA	3304151	0,00027764	1.047.916,84
RJ	RESENDE	3304201	0,00084085	3.173.681,29
RJ	RIO CLARO	3304409	0,00010887	410.915,96
RJ	RIO DAS FLORES	3304508	0,00005497	207.477,27
RJ	RIO DAS OSTRAS	3304524	0,00151238	5.708.285,79
RJ	RIO DE JANEIRO	3304557	0,02135329	80.595.274,95
RJ	SANTO ANTONIO DE PADUA	3304706	0,00012574	474.589,62
RJ	SAO JOAO DE MERITI	3305109	0,00096659	3.648.270,91
RJ	SAO JOSE DO VALE DO RIO PRETO	3305158	0,00020764	783.710,75
RJ	SAO PEDRO DA ALDEIA	3305208	0,00048189	1.818.832,46
RJ	SAPUCAIA	3305406	0,00009153	345.468,33
RJ	TANGUA	3305752	0,00032463	1.225.274,61
RJ	TERESOPOLIS	3305802	0,00077220	2.914.570,60
RJ	TRES RIOS	3306008	0,00055228	2.084.510,56

RJ	VALENCA	3306107	0,00053551	2.021.214,33
RJ	VARRE-SAI	3306156	0,00003247	122.553,88
RJ	VOLTA REDONDA	3306305	0,00195242	7.369.160,76
RN	ACARI	2400109	0,00003146	118.741,77
RN	AFONSO BEZERRA	2400307	0,00003525	133.046,64
RN	ALMIRAO AFONSO	2400604	0,00001255	47.368,38
RN	ALTO DO RODRIGUES	2400703	0,00015631	589.972,20
RN	ANGICOS	2400802	0,00002680	101.153,19
RN	APODI	2401008	0,00016183	610.806,73
RN	AREIA BRANCA	2401107	0,00011767	444.130,44
RN	BARAUNA	2401453	0,00022142	835.721,60
RN	BENTO FERNANDES	2401602	0,00001971	74.392,89
RN	BODO	2401651	0,00002092	78.959,88
RN	BREJINHO	2401800	0,00005147	194.266,96
RN	CAICARA DO NORTE	2401859	0,00002483	93.717,67
RN	CAICARA DO RIO DO VENTO	2401909	0,00001376	51.935,37
RN	CAICO	2402006	0,00030968	1.168.847,74
RN	CAMPO REDONDO	2402105	0,00014239	537.432,93
RN	CARAUBAS	2402303	0,00005731	216.309,30
RN	CARNAUBAIS	2402501	0,00003281	123.837,17
RN	CEARA MIRIM	2402600	0,00021750	820.926,06
RN	CORONEL EZEQUIEL	2402808	0,00004191	158.183,96
RN	CORONEL JOAO PESSOA	2402907	0,00001842	69.523,95
RN	CURRAIS NOVOS	2403103	0,00010541	397.856,63
RN	DOUTOR SEVERIANO	2403202	0,00008998	339.618,06
RN	ENCANTO	2403301	0,00006255	236.087,01
RN	FLORANIA	2403806	0,00005451	205.741,06
RN	FRUTUOSO GOMES	2404002	0,00003044	114.891,91
RN	GALINHOS	2404101	0,00003229	121.874,49
RN	GOIANINHA	2404200	0,00033997	1.283.173,49
RN	GOVERNADOR DIX-SEPT ROSADO	2404309	0,00004824	182.075,74
RN	GUAMARE	2404507	0,00020782	784.390,14
RN	IPUEIRA	2404804	0,00000451	17.022,42
RN	JANDAIRA	2405108	0,00002741	103.455,56
RN	JARDIM DE ANGICOS	2405504	0,00002544	96.020,04
RN	JARDIM DE PIRANHAS	2405603	0,00007417	279.945,22
RN	JARDIM DO SERIDO	2405702	0,00005985	225.896,21
RN	JOAO CAMARA	2405801	0,00017936	676.971,49
RN	JOAO DIAS	2405900	0,00000874	32.988,02
RN	JUCURUTU	2406106	0,00005080	191.738,13
RN	JUNDIA	2406155	0,00001462	55.181,33
RN	LAGOA DE PEDRAS	2406304	0,00002462	92.925,06
RN	LAGOA SALGADA	2406601	0,00003445	130.027,14
RN	LAJES	2406700	0,00009801	369.926,27
RN	LAJES PINTADAS	2406809	0,00002850	107.569,62
RN	LUCRECIA	2406908	0,00001147	43.292,05
RN	MACAU	2407203	0,00005758	217.328,38
RN	MARTINS	2407401	0,00006973	263.187,01
RN	MAXARANGUAPE	2407500	0,00004627	174.640,23
RN	MONTANHAS	2407708	0,00004477	168.978,67
RN	MONTE ALEGRE	2407807	0,00026019	982.054,03
RN	MONTE DAS GAMELEIRAS	2407906	0,00002926	110.438,15
RN	MOSSORO	2408003	0,00110656	4.176.569,86
RN	NATAL	2408102	0,00213136	8.044.547,01
RN	NISIA FLORESTA	2408201	0,00030378	1.146.578,94
RN	OLHO D'AGUA DO BORGES	2408409	0,00001133	42.763,64
RN	PARAZINHO	2408805	0,00002127	80.280,91
RN	PARNAMIRIM	2403251	0,00143771	5.426.453,38
RN	PAU DOS FERROS	2409407	0,00004991	188.378,94
RN	PEDRA PRETA	2409605	0,00001882	71.033,69
RN	PENDENCIAS	2409902	0,00003374	127.347,34
RN	PILOES	2410009	0,00002351	88.735,50
RN	PORTALEGRE	2410207	0,00007497	282.964,72
RN	PORTO DO MANGUE	2410256	0,00006050	228.349,55
RN	PRESIDENTE JUSCELINO	2410306	0,00005416	204.420,03
RN	PUREZA	2410405	0,00006009	226.802,06
RN	RIACHO DA CRUZ	2410702	0,00001090	41.140,66
RN	RIACHUELO	2410900	0,00003045	114.929,65
RN	RIO DO FOGO	2408953	0,00004629	174.715,71
RN	RIO GRANDE DO NORTE	24	0,00417508	15.758.307,99
RN	RUY BARBOSA	2411106	0,00001698	64.088,85
RN	SANTA MARIA	2409332	0,00003270	123.421,99
RN	SAO BENTO DO TRAIRI	2411700	0,00002300	86.810,57
RN	SAO GONCALO DO AMARANTE	2412005	0,00081635	3.081.209,16
RN	SAO JOSE DO CAMPESTRE	2412302	0,00010944	413.067,35
RN	SAO MIGUEL	2412500	0,00013271	500.897,00
RN	SAO MIGUEL DO GOSTOSO	2412559	0,00005482	206.911,11
RN	SERRA DE SAO BENTO	2413300	0,00002759	104.134,94
RN	SERRA DO MEL	2413359	0,00008838	333.579,06
RN	SERRINHA	2413508	0,00004009	151.314,60
RN	SERRINHA DOS PINTOS	2413557	0,00002477	93.491,21
RN	SEVERIANO MELO	2413607	0,00002915	110.022,96
RN	TABOLEIRO GRANDE	2413805	0,00001035	39.064,76
RN	TANGARA	2414001	0,00006917	261.073,36
RN	TENENTE ANANIAS	2414100	0,00004084	154.145,38
RN	TOUROS	2414407	0,00021883	825.945,98
RN	UPANEMA	2414605	0,00009572	361.282,96
RN	VARZEA	2414704	0,00003527	133.122,13
RN	VENHA-VER	2414753	0,00002036	76.846,23
RN	VERA CRUZ	2414803	0,00016404	619.148,10
RN	VICOSA	2414902	0,00000907	34.233,56
RO	ALTA FLORESTA DOESTE	1100015	0,00009549	360.414,85
RO	ALTO ALEGRE DOS PARECIS	1100379	0,00008908	336.221,12
RO	ALTO PARAISO	1100403	0,00006414	242.088,27
RO	ALVORADA DOESTE	1100346	0,00004489	169.431,59
RO	BURITIS	1100452	0,00013671	515.994,49
RO	CABIXI	1100031	0,00002669	100.738,01
RO	CACAULANDIA	1100601	0,00002201	83.073,94
RO	CACOAL	1100049	0,00024385	920.380,78
RO	CAMPO NOVO DE RONDONIA	1100700	0,00004709	177.735,21
RO	CEREJEIRAS	1100056	0,00010571	398.988,94
RO	COLORADO DO OESTE	1100064	0,00010137	382.608,16
RO	CORUMBIARA	1100072	0,00005800	



RO	ITAPUA DO OESTE	1101104	0,00004607	173.885,35
RO	JI-PARANA	1100122	0,00027683	1.044.859,60
RO	MACHADINHO DOESTE	1100130	0,00013730	518.221,37
RO	MINISTRO ANDREAZZA	1101203	0,00004325	163.241,62
RO	NOVA UNIAO	1101435	0,00001931	72.883,14
RO	NOVO HORIZONTE DO OESTE	1100502	0,00001950	73.600,27
RO	OURO PRETO DO OESTE	1100155	0,00008689	327.955,24
RO	PIMENTEIRAS DO OESTE	1101468	0,00001148	43.329,80
RO	PORTO VELHO	1100205	0,00161364	6.090.478,77
RO	PRIMAVERA DE RONDONIA	1101476	0,00002613	98.624,36
RO	RONDÔNIA	11	0,00577128	21.782.961,70
RO	SAO FRANCISCO DO GUAPORE	1101492	0,00010090	380.834,21
RO	SAO MIGUEL DO GUAPORE	1100320	0,00017793	671.574,14
RO	SERINGUEIRAS	1101500	0,00004434	167.355,69
RO	URUPA	1101708	0,00007496	282.926,98
RO	VALE DO PARAISO	1101807	0,00003157	119.156,95
RR	BONFIM	1400159	0,00014620	551.813,29
RR	CARACARAI	1400209	0,00011873	448.131,27
RR	CAROEBE	1400233	0,00010885	410.840,47
RR	NORMANDIA	1400407	0,00011601	437.864,98
RR	RORAINOPOLIS	1400472	0,00028051	1.058.749,29
RR	UIRAMUTA	1400704	0,00007510	283.455,39
RS	AGUDO	4300109	0,00007008	264.508,04
RS	ALEGRETE	4300406	0,00028511	1.076.111,40
RS	ALEGRIA	4300455	0,00001163	43.895,95
RS	ALTO FELIZ	4300570	0,00002540	95.869,07
RS	AMETISTA DO SUL	4300646	0,00002654	100.171,85
RS	ANTA GORDA	4300703	0,00001047	39.517,68
RS	ARAMBARE	4300851	0,00003253	122.780,34
RS	ARATIBA	4300901	0,00001757	66.315,73
RS	ARROIO DO MEIO	4301008	0,00016095	607.485,29
RS	ARROIO GRANDE	4301305	0,00007476	282.172,10
RS	ARVOREZINHA	4301404	0,00002765	104.361,41
RS	AUREA	4301552	0,00001145	43.216,57
RS	BALNEARIO PINHAL	4301636	0,00008917	336.560,81
RS	BARAO DE COTEGIPE	4301701	0,00002167	81.790,66
RS	BARRA DO GUARITA	4301859	0,00003068	115.797,75
RS	BARRA FUNDA	4301958	0,00001165	43.971,44
RS	BARRAÇÃO	4301800	0,00002071	78.167,26
RS	BENJAMIN CONSTANT DO SUL	4302055	0,00001595	60.201,24
RS	BOA VISTA DAS MISSOES	4302154	0,00001417	53.482,86
RS	BOA VISTA DO SUL	4302253	0,00001911	72.128,26
RS	BOM PRINCIPIO	4302352	0,00007610	287.229,76
RS	BRAGA	4302600	0,00001420	53.596,09
RS	BUTIA	4302709	0,00010558	398.498,27
RS	CACAPAVA DO SUL	4302808	0,00022811	860.972,16
RS	CACHOEIRINHA	4303103	0,00088472	3.339.263,02
RS	CACIQUE DOBLE	4303202	0,00003190	120.402,49
RS	CAIBATE	4303301	0,00002532	95.567,12
RS	CAICARA	4303400	0,00000809	30.534,68
RS	CAMAQUA	4303509	0,00038891	1.467.891,29
RS	CAMARGO	4303558	0,00001153	43.518,52
RS	CAMBARA DO SUL	4303608	0,00001735	65.485,37
RS	CAMPINA DAS MISSOES	4303707	0,00001913	72.203,75
RS	CAMPINAS DO SUL	4303806	0,00002492	94.057,37
RS	CANDIDO GODOI	4304309	0,00004719	178.112,65
RS	CANELA	4304408	0,00027740	1.047.010,99
RS	CANGUCU	4304507	0,00029889	1.128.122,26
RS	CAPAO BONITO DO SUL	4304622	0,00001219	46.009,60
RS	CAPAO DO CIPÓ	4304655	0,00003263	123.157,78
RS	CAPAO DO LEAO	4304663	0,00016573	625.526,79
RS	CAPELA DE SANTANA	4304689	0,00006312	238.238,41
RS	CAPITAO	4304697	0,00003180	120.025,05
RS	CAPIVARI DO SUL	4304671	0,00002588	97.680,77
RS	CARLOS GOMES	4304853	0,00000686	25.892,20
RS	CASCA	4304903	0,00002694	101.681,60
RS	CASEIROS	4304952	0,00001863	70.316,56
RS	CAXIAS DO SUL	4305108	0,00214310	8.088.858,15
RS	CENTENARIO	4305116	0,00000551	20.796,79
RS	CERRO BRANCO	4305132	0,00002074	78.280,49
RS	CHARQUEADAS	4305355	0,00022431	846.629,54
RS	CHIAPETTA	4305405	0,00002430	91.717,26
RS	CIDREIRA	4305454	0,00015318	578.158,41
RS	CONDOR	4305702	0,00005662	213.704,98
RS	CONSTANTINA	4305801	0,00008480	320.066,81
RS	CRISTAL DO SUL	4306072	0,00000586	22.117,82
RS	CRUZ ALTA	4306106	0,00030768	1.161.298,99
RS	CRUZEIRO DO SUL	4306205	0,00003082	116.326,17
RS	DERRUBADAS	4306320	0,00001341	50.614,34
RS	DEZESSEIS DE NOVEMBRO	4306353	0,00000549	20.721,31
RS	DOIS IRMAOS	4306403	0,00020151	760.573,84
RS	DOM FELICIANO	4306502	0,00003898	147.125,05
RS	DOM PEDRITO	4306601	0,00016414	619.525,54
RS	DONA FRANCISCA	4306700	0,00001117	42.159,74
RS	DOUTOR MAURICIO CARDOSO	4306734	0,00002363	89.188,43
RS	DOUTOR RICARDO	4306759	0,00000486	18.343,45
RS	ENGENHO VELHO	4306924	0,00000452	17.060,16
RS	ENTRE RIOS DO SUL	4306957	0,00002040	76.997,20
RS	EREBANGO	4306973	0,00001575	59.446,37
RS	ERECHIM	4307005	0,00040659	1.534.622,20
RS	ERVAL SECO	4307302	0,00004817	181.811,53
RS	ESPUMOSO	4307500	0,00004326	163.279,36
RS	ESTEIO	4307708	0,00056059	2.115.875,60
RS	EUGENIO DE CASTRO	4307831	0,00001201	45.330,22
RS	FAGUNDES VARELA	4307864	0,00000930	35.101,67
RS	FAXINAL DO SOTURNO	4308003	0,00002722	102.738,43
RS	FAXINALZINHO	4308052	0,00000604	22.797,21
RS	FELIZ	4308102	0,00007794	294.174,61
RS	FLORIANO PEIXOTO	4308250	0,00000523	19.739,97
RS	FONTOURA XAVIER	4308300	0,00005545	209.288,97
RS	FORMIGUEIRO	4308409	0,00001265	47.745,81
RS	FORQUETINHA	4308433	0,00002167	81.790,66
RS	FORTALEZA DOS VALOS	4308458	0,00001809	68.278,40
RS	GARIBALDI	4308607	0,00012741	480.892,83
RS	GARRUCHOS	4308656	0,00000428	16.154,32
RS	GAURAMA	4308706	0,00003060	115.495,80

RS	GENTIL	4308854	0,00000537	20.268,38
RS	GETULIO VARGAS	4308904	0,00004125	155.692,87
RS	GIRUA	4309001	0,00003860	145.690,79
RS	GRAMADO	4309100	0,00020027	755.893,62
RS	GRAMADO DOS LOUREIROS	4309126	0,00000903	34.082,59
RS	GUAPORE	4309407	0,00010369	391.364,71
RS	GUARANI DAS MISSOES	4309506	0,00001904	71.864,06
RS	HERVEIRAS	4309571	0,00000959	36.196,23
RS	HORIZONTINA	4309605	0,00016044	605.560,36
RS	IBARAMA	4309753	0,00001273	48.047,76
RS	IBIACA	4309803	0,00002581	97.416,56
RS	ILOPOLIS	4310306	0,00001518	57.294,98
RS	IPE	4310439	0,00003680	138.896,92
RS	IPIRANGA DO SUL	4310462	0,00001410	53.218,66
RS	IRAI	4310504	0,00003771	142.331,59
RS	ITATI	4310652	0,00001274	48.085,51

RS	ITATIBA DO SUL	4310702	0,00000630	23.778,55
RS	IVOTI	4310801	0,00018952	715.319,12
RS	JACUTINGA	4310900	0,00000864	32.610,58
RS	JAGUARI	4311106	0,00002048	77.299,15
RS	LINDOLFO COLLOR	4311627	0,00006336	239.144,25
RS	LINHA NOVA	4311643	0,00000852	32.157,66
RS	MAMPITUBA	4311734	0,00002898	109.381,32
RS	MANOEL VIANA	4311759	0,00002678	101.077,70
RS	MARATA	4311791	0,00001211	45.707,65
RS	MARQUES DE SOUZA	4312054	0,00001151	43.443,03
RS	MATA	4312104	0,00001569	59.219,91
RS	MATO QUEIMADO	4312179	0,00000607	22.910,44
RS	MONTAURI	4312351	0,00000959	36.196,23
RS	MONTE ALEGRE DOS CAMPOS	4312377	0,00003592	135.575,47
RS	MONTE BELO DO SUL	4312385	0,00001368	51.633,42
RS	MONTENEGRO	4312401	0,00021535	812.811,16
RS	MORMACO	4312427	0,00002030	76.619,77
RS	MORRINHOS DO SUL	4312443	0,00001542	58.200,83
RS	MUCUM	4312609	0,00001149	43.367,54
RS	MULITERNO	4312625	0,00000250	9.435,93
RS	NAO-ME-TOQUE	4312658	0,00012244	462.134,19
RS	NOVA ALVORADA	4312757	0,00002049	77.336,90
RS	NOVA BOA VISTA	4312955	0,00000831	31.365,04
RS	NOVA BRESCIA	4313003	0,00001036	39.102,50
RS	NOVA PADUA	4313086	0,00000972	36.686,90
RS	NOVA ROMA DO SUL	4313359	0,00001743	65.787,32
RS	NOVA SANTA RITA	4313375	0,00030443	1.149.032,28
RS	NOVO CABRAIS	4313391	0,00003308	124.856,25
RS	NOVO XINGU	4313466	0,00000837	31.591,50
RS	OSORIO	4313508	0,00018059	681.613,97
RS	PARAISO DO SUL	4314027	0,00002169	81.866,14
RS	PASSO DO SOBRADO	4314076	0,00001345	50.765,31
RS	PASSO FUNDO	4314100	0,00097727	3.688.581,21
RS	PEDRAS ALTAS	4314175	0,00001863	70.316,56
RS	PEJUCARA	4314308	0,00001769	66.768,65
RS	PINHAL DA SERRA	4314464	0,00001815	68.504,86
RS	PIRATINI	4314605	0,00002819	106.399,57
RS	PORTAO	4314803	0,00016927	638.888,07
RS	PORTO LUCENA	4315008	0,00000619	23.363,37
RS	PORTO VERA CRUZ	4315073	0,00000480	18.116,99
RS	POUSO NOVO	4315131	0,00000993	37.479,52
RS	PRESIDENTE LUCENA	4315149	0,00001502	56.691,08
RS	PROGRESSO	4315156	0,00002564	96.774,92
RS	PUTINGA	4315206	0,00000716	27.024,51
RS	QUINZE DE NOVEMBRO	4315354	0,00002025	76.431,05
RS	REDENTORA	4315404	0,00003022	114.061,54
RS	RIO DOS INDIOS	4315552	0,00001253	47.292,89
RS	RIO GRANDE DO SUL	43	0,01656644	62.527.918,97
RS	RODEIO BONITO	4315909	0,00002373	89.565,86
RS	ROQUE GONZALES	4316303	0,00003779	142.633,54
RS	SAGRADA FAMILIA	4316428	0,00000834	31.478,27
RS	SALTO DO JACUI	4316451	0,00002103	79.375,06
RS	SANTA CLARA DO SUL	4316758	0,00002544	96.020,04
RS	SANTA ROSA	4317202	0,00017050	643.530,55
RS	SANTA VITORIA DO PALMAR	4317301	0,00019191	724.339,87
RS	SANTANA DO LIVRAMENTO	4317103	0,00029036	1.095.926,86
RS	SANTIAGO	4317400	0,00025108	947.669,50
RS	SANTO ANGELO	4317509	0,00032730	1.235.352,19
RS	SANTO ANTONIO DA PATRULHA	4317608	0,00019791	746.986,10
RS	SANTO ANTONIO DO PALMA	4317558	0,00000520	19.626,74
RS	SANTO AUGUSTO	4317806	0,00003604	136.028,39
RS	SANTO CRISTO	4317905	0,00009845	371.586,99
RS	SAO JERONIMO	4318408	0,00008424	317.953,16
RS	SAO JORGE	4318440	0,00000974	36.762,39
RS	SAO JOSE DAS MISSOES	4318457	0,00002307	87.074,78
RS	SAO JOSE DO HORTENCIO	4318481	0,00003643	137.500,40
RS	SAO JOSE DO NORTE	4318507	0,00016784	633.490,71
RS	SAO JOSE DO SUL	4318614	0,00001807	68.202,91
RS	SAO LOURENCO DO SUL	4318804	0,00023573	889.732,88
RS	SAO LUIZ GONZAGA	4318903	0,00009705	366.302,87
RS	SAO MARTINHO	4319109	0,00004590	173.243,71
RS	SAO MIGUEL DAS MISSOES	4319158	0,00005111	192.908,19



RS	SERAFINA CORREA	4320404	0,00011670	440.469,29
RS	SERIO	4320453	0,0000972	36.686,90
RS	SERTAO	4320503	0,00001345	50.765,31
RS	SETE DE SETEMBRO	4320578	0,00000664	25.061,83
RS	SEVERIANO DE ALMEIDA	4320602	0,00000718	27.100,00
RS	SOLEDADE	4320800	0,00013737	518.485,58
RS	TABAI	4320859	0,00004288	161.845,10
RS	TAPEJARA	4320909	0,00015767	595.105,34
RS	TAPERA	4321006	0,00005927	223.707,07
RS	TAQUARA	4321204	0,00039829	1.503.294,90
RS	TAVARES	4321352	0,00001156	43.631,75
RS	TERRA DE AREIA	4321436	0,00008061	304.252,18
RS	TOROPI	4321493	0,00001199	45.254,73
RS	TRAMANDAI	4321600	0,00016156	609.787,65
RS	TRAVESSEIRO	4321626	0,00000883	33.327,71
RS	TRES ARROIOS	4321634	0,00000568	21.438,44
RS	TRES CACHOEIRAS	4321667	0,00004498	169.771,28
RS	TRES CORDOAS	4321709	0,00027775	1.048.332,02
RS	TRES DE MAIO	4321808	0,00008522	321.652,04
RS	TRES FORQUILHAS	4321832	0,00001260	47.557,10
RS	TRINDADE DO SUL	4321956	0,00006568	247.900,80
RS	TUPARENDI	4322301	0,00002692	101.606,11
RS	UBIRETAMA	4322343	0,00000488	18.418,94
RS	URUGUAIANA	4322400	0,00064907	2.449.832,09
RS	VALE REAL	4322541	0,00004555	171.922,68
RS	VERANOPOLIS	4322806	0,00006968	262.998,29
RS	VIADUTOS	4322905	0,00001756	66.277,98
RS	VIAMAO	4323002	0,00066011	2.491.501,17
RS	VICENTE DUTRA	4323101	0,00002231	84.206,26
RS	VICTOR GRAEFF	4323200	0,00002771	104.587,87
RS	VILA LANGARO	4323358	0,00001964	74.128,68
RS	VILA MARIA	4323408	0,00002328	87.867,40
RS	VISTA ALEGRE	4323507	0,00001637	61.786,48
RS	WESTFALIA	4323770	0,00001015	38.309,88
SC	ABDON BATISTA	4200051	0,00001163	43.895,95
SC	ABELARDO LUZ	4200101	0,00018060	681.651,71
SC	AGRONOMICA	4200309	0,00003990	150.597,47
SC	AGUAS FRIAS	4200556	0,00001372	51.784,39
SC	AGUAS MORNAS	4200606	0,00004442	167.657,64
SC	ALTO BELA VISTA	4200754	0,00001107	41.782,31
SC	ANITA GARIBALDI	4201000	0,00005372	202.759,30
SC	ANITAPOLIS	4201109	0,00000881	33.252,22
SC	APIUNA	4201257	0,00011199	422.692,00
SC	ARABUTA	4201273	0,00003766	142.142,88
SC	ARAQUARI	4201307	0,00030005	1.132.500,53
SC	BALNEARIO ARROIO DO SILVA	4201950	0,00005112	192.945,93
SC	BELMONTE	4202156	0,00001208	45.594,42
SC	BIGUACU	4202305	0,00035275	1.331.409,97
SC	BOCAINA DO SUL	4202438	0,00002339	88.282,58
SC	BOMBINHAS	4202453	0,00015486	584.499,36
SC	BOTUVERA	4202701	0,00003513	132.593,71
SC	BRUSQUE	4202909	0,00099598	3.759.199,73
SC	CACADOR	4203006	0,00058020	2.189.891,04
SC	CAIBI	4203105	0,00003699	139.614,05
SC	CAMBORIU	4203204	0,00061985	2.339.544,92
SC	CATANDUVAS	4204004	0,00008449	318.896,75
SC	CAXAMBU DO SUL	4204103	0,00003229	121.874,49
SC	CERRO NEGRO	4204178	0,00001370	51.708,91
SC	CHAPADAO DO LAGEADO	4204194	0,00000873	32.950,27
SC	CHAPECO	4204202	0,00102475	3.867.788,43
SC	CORONEL FREITAS	4204400	0,00003786	142.897,75
SC	CORREIA PINTO	4204558	0,00012900	486.894,08
SC	CORUPA	4204509	0,00015435	582.574,43
SC	CRICIUMA	4204608	0,00050599	1.909.794,85
SC	CUNHA PORA	4204707	0,00004098	154.673,79
SC	CURITIBANOS	4204806	0,00010276	387.854,54
SC	DESCANSO	4204905	0,00003164	119.421,15
SC	DIONISIO CERQUEIRA	4205001	0,00003970	149.842,60
SC	DONA EMMA	4205100	0,00001532	57.823,39
SC	ENTRE RIOS	4205175	0,00001263	47.670,33
SC	FLOR DO SERTAO	4205357	0,00001013	38.234,40
SC	FLORIANOPOLIS	4205407	0,00149894	5.657.558,22
SC	FORQUILHINHA	4205456	0,00023949	903.924,52
SC	GALVAO	4205605	0,00002903	109.570,04
SC	GAROPABA	4205704	0,00025275	953.972,70
SC	GOVERNADOR CELSO RAMOS	4206009	0,00018261	689.238,20
SC	GRAVATAL	4206207	0,00005207	196.531,59
SC	GUABIRUBA	4206306	0,00029307	1.106.155,41
SC	GUARUJA DO SUL	4206603	0,00002870	108.324,50
SC	HERVAL DOESTE	4206702	0,00014300	539.735,30
SC	IBIRAMA	4206900	0,00014422	544.340,03
SC	IMARUI	4207205	0,00008526	321.803,02
SC	IMBITUBA	4207304	0,00016908	638.170,94
SC	IMBUIA	4207403	0,00004693	177.131,31
SC	INDAIAL	4207502	0,00061362	2.316.030,58
SC	IPORA DO OESTE	4207650	0,00006590	248.731,16
SC	ITA	4208005	0,00003697	139.538,56
SC	ITAIPOLIS	4208104	0,00005791	218.573,92
SC	ITAPEMA	4208302	0,00079193	2.989.038,98
SC	ITAPOA	4208450	0,00017604	664.440,57
SC	JACINTO MACHADO	4208708	0,00009469	357.395,35
SC	JUPIA	4209177	0,00000555	20.947,77
SC	LACERDOPOLIS	4209201	0,00001736	65.523,11
SC	LAGUNA	4209409	0,00012760	481.609,96
SC	LAJEADO GRANDE	4209458	0,00001918	72.392,47
SC	LAURENTINO	4209508	0,00003493	131.838,84
SC	LEBON REGIS	4209706	0,00005577	210.496,77
SC	LINDOIA DO SUL	4209854	0,00003463	130.706,53
SC	LUZERNA	4210035	0,00006451	243.484,78
SC	MACIEIRA	4210050	0,0000623	23.514,34
SC	MAFRA	4210100	0,00020530	774.878,72
SC	MASSARANDUBA	4210605	0,00013647	515.088,64
SC	MELEIRO	4210803	0,00006197	233.897,88
SC	MODELO	4210902	0,00002795	105.493,72
SC	MONDAI	4211009	0,00003452	130.291,35
SC	MONTE CARLO	4211058	0,00010507	396.573,34

SC	MORRO GRANDE	4211256	0,00001152	43.480,77
SC	NAVEGANTES	4211306	0,00074475	2.810.964,07
SC	OURO VERDE	4211850	0,00001719	64.881,47
SC	PAIAL	4211876	0,00001690	63.786,90
SC	PAINEL	4211892	0,00001010	38.121,16
SC	PALHOCA	4211900	0,00088140	3.326.732,10
SC	PAPANDUVA	4212205	0,00007051	266.131,02
SC	PARAISO	4212239	0,00001598	60.314,48
SC	PASSO DE TORRES	4212254	0,00010423	393.402,87
SC	PEDRAS GRANDES	4212403	0,00002350	88.697,76
SC	PENHA	4212502	0,00025856	975.901,81
SC	PERITIBA	4212601	0,00002370	89.452,63
SC	PESCARIA BRAVA	4212650	0,00005004	188.869,61
SC	PETROLANDIA	4212700	0,00002049	77.336,90
SC	PIRATUBA	4213104	0,00003242	122.365,16
SC	PONTE ALTA	4213302	0,00001228	46.349,30
SC	PORTO BELO	4213500	0,00017121	646.210,35
SC	PRAIA GRANDE	4213807	0,00003745	141.350,26
SC	PRESIDENTE CASTELLO BRANCO	4213906	0,00001601	60.427,71
SC	PRESIDENTE GETULIO	4214003	0,00013837	522.259,95
SC	RANCHO QUEIMADO	4214300	0,00001586	59.861,55
SC	RIO DO CAMPO	4214508	0,00003799	143.388,42
SC	RIO DO SUL	4214805	0,00037248	1.405.878,35
SC	RIO DOS CEDROS	4214706	0,00010441	394.082,25
SC	RIO FORTUNA	4214904	0,00004343	163.921,01
SC	SANGAO	4215455	0,00003419	129.045,80
SC	SANTA ROSA DO SUL	4215653	0,00008901	335.956,91
SC	SANTO AMARO DA IMPERATRIZ	4215703	0,00014640	552.568,16
SC	SAO CARLOS	4216008	0,00006433	242.805,40
SC	SAO CRISTOVAO DO SUL	4216057	0,00004625	174.564,74
SC	SAO FRANCISCO DO SUL	4216206	0,00039874	1.504.993,37
SC	SAO JOAO DO ITAPERIU	4216354	0,00004765	179.848,86
SC	SAO JOAO DO OESTE	4216255	0,00002200	83.036,20
SC	SAO JOAO DO SUL	4216404	0,00009529	359.659,98
SC	SAO JOSE	4216602	0,00056727	2.141.088,40
SC	SAO JOSE DO CERRITO	4216800	0,00003663	138.255,27
SC	SAO LOURENCO DO OESTE	4216909	0,00026667	1.006.511,97
SC	SAO LUDGERO	4217006	0,00011117	419.597,01
SC	SAO MARTINHO	4217105	0,00000852	32.157,66
SC	SAO MIGUEL DA BOA VISTA	4217154	0,00001378	52.010,86
SC	SCHROEDER	4217402	0,00007449	281.153,02
SC	SEARA	4217501	0,00012800	483.119,71
SC	SIDEROPOLIS	4217600	0,00007350	277.416,39
SC	SOMBRIO	4217709	0,00022888	863.878,42
SC	TAIO	4217808	0,00013503	509.653,55
SC	TIGRINHOS	4217956	0,00002121	80.054,45
SC	TIMBE DO SUL	4218103	0,00002248	84.847,90
SC	TREZE DE MAIO	4218400	0,00004171	157.429,09
SC	TREZE TILIAS	4218509	0,00005942	224.273,23
SC	TURVO	4218806	0,00003860	145.690,79
SC	UNIAO DO OESTE	4218855	0,00001918	72.392,47
SC	URUBICI	4218905	0,00003247	122.553,88
SC	URUPEMA	4218954	0,00001724	65.070,19
SC	URUSSANGA	4219002	0,00009810	370.265,96
SC	VARGEAO	4219101	0,00003603	135.990,65
SC	VARGEM	4219150	0,00000708	26.722,56
SC	VIDAL RAMOS	4219200	0,00001759	66.391,22
SC	VIDEIRA	4219309	0,00026289	992.244,84
SC	WITMARSUM	4219408	0,00001808	68.240,66
SC	XAVANTINA	4219606	0,00001852	69.901,38
SC	XAXIM	4219705	0,00032199	1.215.310,27
SC	ZORTEA	4219853	0,00005788	218.460,69
SE	ARACAJU	2800308	0,00121171	4.573.445,15
SE	ARAUJA	2800407	0,00004364	164.713,62
SE	AREIA BRANCA	2800506	0,00019884	750.496,27
SE	BARRA DOS COQUEIROS	2800605	0,00018108	683.463,41
SE	BREJO GRANDE	2800704	0,00009319	351.733,79
SE	CANHOPA	2801108	0,00004357	164.449,42
SE	CARIRA	2801405	0,00007553	285.078,37
SE	CRISTINAPOLIS	2801702	0,00008134	307.007,48
SE	DIVINA PASTORA	2802007	0,00002557	96.510,71
SE	ESTANCIA	2802106	0,00052506	1.981.772,13
SE	GARARU	2802403	0,00003443	129.951,65
SE	INDIAROBA	2802809	0,00018751	707.732,63
SE	ITABAIANA	2802908	0,00034827	1.314.500,78
SE	ITABI	2803104	0,00001471	55.521,02
SE	ITAPORANGA DAUIVA	2803203	0,00034943	1.318.879,05
SE	JAPARATUBA	2803302	0,00006520	246.089,10
SE	LAGARTO	2803500	0,00081566	3.078.604,84
SE	MALHADA DOS BOIS	2803807	0,00001964	74.128,68
SE	NOSSA SENHORA APARECIDA	2804458	0,00002492	94.057,37
SE	NOSSA SENHORA DO SOCORRO	2804805	0,00126585	4.777.789,69
SE	PEDRA MOLE	2805000	0,00003390	127.951,23

DOCUMENTO ASSINADO DIGITALMENTE - PROTOCOLO:49930/2024 - 10/10/2024 - 13:22 - U4DN-10UM-K904-5337





SE	PINHAO	2805208	0,00001927	72.732,16
SE	POCO REDONDO	2805406	0,00011231	423.899,80
SE	RIACHUELO	2805901	0,00010154	383.249,80
SE	RIBEIROPOLIS	2806008	0,00003797	143.312,93
SE	SANTA LUZIA DO ITANHY	2806305	0,00007580	286.097,45
SE	SANTANA DO SAO FRANCISCO	2806404	0,00003280	123.799,42
SE	SAO CRISTOVAO	2806701	0,00052168	1.969.014,75
SE	SAO FRANCISCO	2806909	0,00002254	85.074,36
SE	SAO MIGUEL DO ALEIXO	2807006	0,00001194	45.066,01
SE	SIMAO DIAS	2807105	0,00016307	615.486,96
SE	SIRIRI	2807204	0,00008391	316.707,61
SE	UMBAUBA	2807600	0,00009032	340.901,34
SP	ADAMANTINA	3500105	0,00008862	334.484,91
SP	ARACATUBA	3502804	0,00099123	3.741.271,46
SP	ARACOIABA DA SERRA	3502903	0,00031930	1.205.157,20
SP	ARAMINA	3503000	0,00003397	128.215,44
SP	ARARAQUARA	3503208	0,00100952	3.810.304,73
SP	ARARAS	3503307	0,00088142	3.326.807,59
SP	AREALVA	3503406	0,00002836	107.041,21
SP	ATIBAIA	3504107	0,00087993	3.321.183,77
SP	BARBOSA	3505104	0,00004836	182.528,66
SP	BARRETO	3505500	0,00046016	1.736.815,34
SP	BATATAIS	3505906	0,00025053	945.593,59
SP	BEBEDOURO	3506102	0,00026520	1.000.963,64
SP	BIRIGUI	3506508	0,00026105	985.299,99
SP	BOA ESPERANCA DO SUL	3506706	0,00005320	200.796,63
SP	BOCAINA	3506805	0,00002808	105.984,39
SP	BRAGANCA PAULISTA	3507605	0,00059763	2.255.678,36
SP	BRAUNA	3507704	0,00001613	60.880,63
SP	BREJO ALEGRE	3507753	0,00001005	37.932,45
SP	CABRALIA PAULISTA	3508306	0,00001848	69.750,41
SP	CABREUVA	3508405	0,00028423	1.072.789,95
SP	CACAPAVA	3508504	0,00054513	2.057.523,79
SP	CAIATI	3509254	0,00008715	328.936,58
SP	CAMPO LIMPO PAULISTA	3509601	0,00006303	2.276.059,97
SP	CAMPOS NOVOS PAULISTA	3509809	0,00003748	141.463,49
SP	CANANEA	3509908	0,00005430	204.948,44
SP	CAPELA DO ALTO	3510302	0,00022712	857.235,53
SP	CASTILHO	3511003	0,00005849	220.763,06
SP	CHARQUEADA	3511706	0,00008238	310.932,82
SP	COLINA	3512001	0,00017282	652.287,09
SP	CORDEIROPOLIS	3512407	0,00019100	720.905,19
SP	CORONEL MACEDO	3512605	0,00001621	61.182,58
SP	COSMOPOLIS	3512803	0,00028979	1.093.775,47
SP	CRAVINHOS	3513108	0,00024692	931.968,11
SP	CRISTAIS PAULISTA	3513207	0,00007270	274.396,90
SP	DIADEMA	3513801	0,00086228	3.254.566,10
SP	DOBRADA	3514007	0,00002198	82.960,71
SP	DRACENA	3514403	0,00024674	931.288,72
SP	ECHAPORA	3514700	0,00004335	163.619,06
SP	GAVIAO PEIXOTO	3516853	0,00005619	212.082,00
SP	GLICERIO	3517109	0,00001309	49.406,54
SP	GUARA	3517703	0,00015210	574.082,09
SP	GUARACI	3517901	0,00003949	149.049,98
SP	GUARARAPES	3518206	0,00013605	513.503,41
SP	GUARIBA	3518602	0,00036097	1.362.435,32
SP	GUARUJA	3518701	0,00071184	2.686.749,47
SP	GUARULHOS	3518800	0,00565870	21.358.042,83
SP	HERCULANDIA	3519006	0,00003396	128.177,70
SP	HOLAMBRA	3519055	0,00015267	576.233,48
SP	HORTOLANDIA	3519071	0,00151221	5.707.644,15
SP	IACANGA	3519105	0,00010693	403.593,67
SP	IBIUNA	3519709	0,00051878	1.958.069,07
SP	IGARACU DO TIETE	3520004	0,00012161	459.001,46
SP	ILHA SOLTEIRA	3520442	0,00005807	219.177,82
SP	INDAIATUBA	3520509	0,00091643	3.458.948,38
SP	IPAUSSU	3520905	0,00008244	311.159,29
SP	IPERO	3521002	0,00033391	1.260.300,79
SP	IPEUNA	3521101	0,00002261	85.338,57
SP	ITAI	3521804	0,00011743	443.224,59
SP	ITAOCA	3522158	0,00001173	44.273,39
SP	ITAPEVA	3522406	0,00087409	3.299.141,44
SP	ITAPEVI	3522505	0,00174700	6.593.829,12
SP	ITATIBA	3523404	0,00097325	3.673.408,24
SP	ITATINGA	3523503	0,00006732	254.090,77
SP	ITIRAPINA	3523602	0,00008837	333.541,32
SP	ITU	3523909	0,00059062	2.229.220,01
SP	ITUPEVA	3524006	0,00047680	1.799.620,91
SP	JALES	3524808	0,00015050	568.043,09
SP	JARINU	3525201	0,00027118	1.023.534,39
SP	JAU	3525300	0,00060613	2.287.760,53
SP	JUQUITIBA	3526209	0,00005792	218.611,67
SP	LIMEIRA	3526902	0,00142522	5.379.311,47
SP	LINDOIA	3527009	0,00002824	106.588,29
SP	LOUVEIRA	3527306	0,00041911	1.581.877,34
SP	LUCELIA	3527405	0,00004979	187.926,02
SP	MAIRIPORA	3528502	0,00054665	2.063.260,84
SP	MARACAI	3528809	0,00004352	164.260,70
SP	MARILIA	3529005	0,00113964	4.301.426,11
SP	MARINOPOLIS	3529104	0,00000465	17.550,83
SP	MIRACATU	3529906	0,00005565	210.043,84
SP	MIRANTE DO PARANAPANEMA	3530201	0,00003153	119.005,97
SP	MOGI DAS CRUZES	3530607	0,00084086	3.173.719,03
SP	MOGI MIRIM	3530805	0,00030928	1.167.337,99
SP	MONTE AZUL PAULISTA	3531506	0,00012747	481.119,29
SP	NAZARE PAULISTA	3532405	0,00010594	399.857,04
SP	NHANDEARA	3532603	0,00004425	167.015,99
SP	NOVA LUZITANIA	3533304	0,00000752	28.383,28
SP	NOVA ODESSA	3533403	0,00032757	1.236.371,27
SP	OURINHOS	3534708	0,00025960	979.827,15
SP	PALMARES PAULISTA	3535101	0,00003772	142.369,34
SP	PALMEIRA DOESTE	3535200	0,00002453	92.585,36
SP	PANORAMA	3535408	0,00005485	207.024,34
SP	PARANAPANEMA	3535804	0,00018472	697.202,13
SP	PARDINHO	3536109	0,00008589	324.180,87
SP	PARISI	3536257	0,00001373	51.822,14

SP	PATROCINIO PAULISTA	3536307	0,00005992	226.160,41
SP	PAULINIA	3536505	0,00079599	3.004.362,93
SP	PEDREIRA	3537107	0,00014197	535.847,69
SP	PEDRINHAS PAULISTA	3537156	0,00001105	41.706,82
SP	PENAPOLIS	3537305	0,00029968	1.131.104,01
SP	PILAR DO SUL	3537909	0,00018268	689.502,41
SP	PINDORAMA	3538105	0,00010366	391.251,47
SP	PIRACICABA	3538709	0,00224039	8.456.066,87
SP	PIRAPOZINHO	3539202	0,00006275	236.841,89
SP	PIRASSUNUNGA	3539301	0,00012788	482.666,78
SP	PITANGUEIRAS	3539509	0,00013957	526.789,20
SP	PONTAL	3540200	0,00029024	1.095.473,93
SP	PORANGABA	3540507	0,00005119	193.210,14
SP	PORTO FELIZ	3540606	0,00028075	1.059.655,14
SP	POTIRENDABA	3540804	0,00016169	610.278,32
SP	PRADOPOLIS	3540903	0,00015931	601.295,32
SP	PRESIDENTE EPITACIO	3541307	0,00009060	341.958,17
SP	REGINOPOLIS	3542503	0,00002184	82.432,30
SP	RIBEIRA	3542800	0,00001529	57.710,16
SP	RIBEIRAO PRETO	3543402	0,00133778	5.049.280,32
SP	RINCAO	3543709	0,00005752	217.101,92
SP	RIO CLARO	3543907	0,00105164	3.969.281,31
SP	RIO DAS PEDRAS	3544004	0,00028255	1.066.449,01
SP	ROSANA	3544251	0,00007299	275.491,46
SP	SALTINHO	3545159	0,00002343	88.433,55
SP	SALTO	3545209	0,00037903	1.430.600,49
SP	SANTA CRUZ DA CONCEICAO	3546207	0,00001027	38.762,81
SP	SANTA CRUZ DA ESPERANCA	3546256	0,00000945	35.667,82
SP	SANTA FE DO SUL	3546603	0,00020763	783.673,00
SP	SANTA GERTRUDES	3546702	0,00025102	947.443,04
SP	SANTA MARIA DA SERRA	3547007	0,00001816	68.542,61
SP	SANTA RITA DO PASSA QUATRO	3547502	0,00007203	271.868,07
SP	SANTO ANDRE	3547809	0,00162971	6.151.132,94
SP	SAO BERNARDO DO CAMPO	3548708	0,00237801	8.975.496,04
SP	SAO JOAO DA BOA VISTA	3549102	0,00042098	1.588.935,42
SP	SAO JOSE DO BARREIRO	3549607	0,00001736	65.523,11
SP	SAO JOSE DO RIO PRETO	3549805	0,00146160	5.516.623,15
SP	SAO MANUEL	3550100	0,00021728	820.095,70
SP	SAO PAULO	3550308	0,04022253	151.814.819,39
SP	SÃO PAULO	35	0,08838521	333.598.724,22
SP	SAO PEDRO	3550407	0,00012506	472.023,05
SP	SAO ROQUE	3550605	0,00039107	1.476.043,93
SP	SAO SEBASTIAO	3550704	0,00034164	1.289.476,69
SP	SARAPUI	3551108	0,00002985	112.665,03
SP	SOROCABA	3552205	0,00362849	13.695.273,62
SP	TAGUAI	3553005	0,00009916	374.266,80
SP	TAMBAU	3553302	0,00004886	184.415,85
SP	TARABAI	3553906	0,00005026	189.699,97
SP	TARUMA	3553955	0,00005351	201.966,68
SP	TAUBATE	3554102	0,00099740	3.764.559,34
SP	TEODORO SAMPAIO	3554300	0,00008051	303.874,75
SP	TIETE	3554508	0,00013897	524.524,57
SP	TUIUTI	3554953	0,00006081	229.519,60
SP	TUPA	3555000	0,00015964	602.540,86
SP	TURIUBA	3555208	0,00000598	22.570,75
SP	VARZEA PAULISTA	3556503	0,00065790	2.483.159,80
TO	ABREULANDIA	1700251	0,00003113	117.496,22
TO	ALMAS	1700400	0,00006363	240.163,34
TO	ANANAS	1701002	0,00006752	254.845,65
TO	ANGICO	1701051	0,00001327	50.085,93
TO	APARECIDA DO RIO NEGRO	1701101	0,00004224	159.429,50
TO	ARAGOMINAS	1701309	0,00002459	92.811,82
TO	ARAGUACEMA	1701903	0,00002950	111.343,99
TO	ARAGUACU	1702000	0,00004227	159.542,73
TO	ARAGUAINA	1702109	0,00116690	4.404.315,51
TO	AURORA DO TOCANTINS	1702703	0,00001179	44.499,85
TO	AXIXA DO TOCANTINS	1702901	0,00008815	332.710,95
TO	BANDEIRANTES DO TOCANTINS	1703057	0,00003908	147.502,49
TO	BARRA DO OURO	1703073	0,00004289	161.882,85
TO	BARROLANDIA	1703107	0,00001403	52.954,45
TO	BRASILANDIA DO TOCANTINS	1703602	0,00001205	45.481,19
TO	BURITI DO TOCANTINS	1703800	0,00009089	343.052,74
TO	CACHOEIRINHA	1703826	0,00001400	52.841,22
TO	CAMPOS LINDOS	1703842	0,00010803	407.745,48
TO	CARIRI DO TOCANTINS	1703867	0,00004308	162.599,98
TO	CASEARA	1703909	0,00002389	90.169,76
TO	CENTENARIO	1704105	0,00001344	50.727,57
TO	CHAPADA DE AREIA	1704600	0,00001115	42.084,26
TO	CONCEICAO DO TOCANTINS	1705607	0,00001524	57.521,44
TO	DARCINOPOLIS	1706506	0,00004666	176.112,23
TO	DIANOPOLIS	1707009	0,00015823	597.218,99
TO	DOIS IRMAOS DO TOCANTINS	1707207	0,00002576	97.227,84
TO	DUERE	1707306	0,00001623	61.258,07
TO	ESPERANTINA	1707405	0,00005840	220.423,37
TO	FATIMA	1707553	0,00002814	106.210,85
TO	FILADELFIA	1707702	0,00005485	207.024,34
TO	FORMOSO DO ARAGUAIA	1708205	0,00014380	542.754,80
TO				



TO	PEIXE	1716604	0,00004001	151.012,65
TO	PONTE ALTA DO TOCANTINS	1717909	0,00005381	203.099,00
TO	PORTO NACIONAL	1718204	0,00048875	1.844.724,66
TO	PRESIDENTE KENNEDY	1718402	0,00001212	45.745,40
TO	PUGMIL	1718451	0,00000932	35.177,15
TO	RECURSOLANDIA	1718501	0,00004828	182.226,71
TO	RIO DOS BOIS	1718709	0,00002197	82.922,97
TO	RIO SONO	1718758	0,00001769	66.768,65
TO	SAMPAIO	1718808	0,00005476	206.684,65
TO	SANTA MARIA DO TOCANTINS	1718881	0,00002333	88.056,12
TO	SANTA TEREZINHA DO TOCANTINS	1720002	0,00001371	51.746,65
TO	SAO FELIX DO TOCANTINS	1720150	0,00001005	37.932,45
TO	SAO MIGUEL DO TOCANTINS	1720200	0,00016225	612.391,97
TO	SAO SEBASTIAO DO TOCANTINS	1720309	0,00002312	87.263,50
TO	SAO VALERIO	1720499	0,00002716	102.511,96
TO	SITIO NOVO DO TOCANTINS	1720804	0,00012976	489.762,60
TO	SUCUPIRA	1720853	0,00001339	50.538,85
TO	TAGUATINGA	1720903	0,00007580	286.097,45
TO	TALISMA	1720978	0,00002077	78.393,72
TO	TOCANTINOPOLIS	1721208	0,00017063	644.021,21
TO	TOCANTINS	17	0,00775355	29.264.787,49
TO	TUPIRAMA	1721257	0,00001413	53.331,89
TO	XAMBIOIA	1722107	0,00005612	211.817,80

ANEXO VI

Cronograma de Desembolso da Complementação da União-VAAR ao Fundeb no Ano de 2024 (art. 16 da Lei nº 14.113/2020)																
UF	Ente Federado	Código IBGE	Janeiro	Fevereiro	Março	Abril	Maior	Junho	Julho	Agosto	Setembro	Outubro	Novembro	Dezembro	Janeiro/2025	Total
AC	ACRE	12	583.635,20	641.998,72	700.362,24	758.725,76	827.839,85	886.569,86	886.569,86	939.680,26	1.027.744,87	1.027.744,87	1.027.744,87	1.027.744,87	1.824.063,74	12.160.424,95
AC	BRASILEIA	1200104	14.763,70	16.240,07	17.716,44	19.192,81	20.941,12	22.426,76	22.426,76	23.770,25	25.997,94	25.997,94	25.997,94	25.997,94	46.141,71	307.611,38
AC	BUJARI	1200138	10.745,80	11.820,38	12.894,96	13.969,54	15.242,05	16.323,38	16.323,38	17.301,24	18.922,67	18.922,67	18.922,67	18.922,67	33.584,37	223.895,79
AC	CAPIXABA	1200179	22.931,73	25.224,91	27.518,08	29.811,25	32.526,83	34.834,40	34.834,40	36.921,18	40.381,34	40.381,34	40.381,34	40.381,34	71.669,68	477.797,84
AC	EPITACIOLANDIA	1200252	30.020,12	33.022,13	36.024,14	39.026,16	42.581,14	45.602,00	45.602,00	48.333,81	52.863,54	52.863,54	52.863,54	52.863,54	93.823,36	625.489,04
AC	FEIJO	1200302	34.684,72	38.153,20	41.621,67	45.090,14	49.197,51	52.687,76	52.687,76	55.844,05	61.077,62	61.077,62	61.077,62	61.077,62	108.401,87	722.679,14
AC	MANCIO LIMA	1200336	32.239,20	35.463,12	38.687,04	41.910,96	45.728,73	48.972,90	48.972,90	51.906,64	56.771,21	56.771,21	56.771,21	56.771,21	100.758,77	671.725,11
AC	MARECHAL THAUMATURGO	1200351	20.649,25	22.714,17	24.779,10	26.844,02	29.289,31	31.367,20	31.367,20	33.246,27	36.362,03	36.362,03	36.362,03	36.362,03	64.536,11	430.240,74
AC	PLACIDO DE CASTRO	1200385	22.013,31	24.214,64	26.415,97	28.617,30	31.224,11	33.439,27	33.439,27	35.442,46	38.764,05	38.764,05	38.764,05	38.764,05	68.799,27	458.661,77
AC	PORTO WALTER	1200393	14.626,02	16.088,63	17.551,23	19.013,83	20.745,84	22.217,63	22.217,63	23.548,59	25.755,51	25.755,51	25.755,51	25.755,51	45.711,43	304.742,85
AC	RIO BRANCO	1200401	239.157,39	263.073,13	286.988,87	310.904,61	339.225,64	363.291,55	363.291,55	385.054,71	421.141,13	421.141,13	421.141,13	421.141,13	747.450,35	4.983.002,33
AC	RODRIGUES ALVES	1200427	31.431,28	34.574,40	37.717,53	40.860,66	44.582,75	47.745,62	47.745,62	50.605,84	55.348,50	55.348,50	55.348,50	55.348,50	108.523,71	654.891,41
AC	SANTA ROSA DO PURUS	1200435	21.725,28	23.897,81	26.070,33	28.242,86	30.815,57	33.001,74	33.001,74	34.978,72	38.256,85	38.256,85	38.256,85	38.256,85	67.899,08	452.660,52
AC	SENA MADUREIRA	1200500	32.398,62	35.638,48	38.878,34	42.118,20	45.954,84	49.215,05	49.215,05	52.163,30	57.051,92	57.051,92	57.051,92	57.051,92	101.256,98	675.046,56
AC	SENADOR GUIOMARD	1200450	25.053,00	27.558,30	30.063,60	32.568,90	35.535,67	38.056,70	38.056,70	40.336,51	44.116,75	44.116,75	44.116,75	44.116,75	78.299,36	521.995,75
AC	TARAUACA	1200609	48.310,80	53.141,88	57.972,96	62.804,04	68.525,01	73.386,42	73.386,42	77.782,67	85.072,28	85.072,28	85.072,28	85.072,28	150.988,12	1.006.587,46
AC	XAPURI	1200708	17.361,38	19.097,52	20.833,66	22.569,80	24.625,73	26.372,77	26.372,77	27.952,65	30.572,30	30.572,30	30.572,30	30.572,30	54.260,38	361.735,88
AL	ALAGOAS	27	1.626.805,40	1.789.485,94	1.952.166,48	2.114.847,02	2.307.493,34	2.471.195,44	2.471.195,44	2.619.233,61	2.864.701,97	2.864.701,97	2.864.701,97	2.864.701,97	5.084.334,80	33.895.565,37
AL	AGUA BRANCA	2700102	21.209,00	23.329,90	25.450,80	27.571,70	30.083,27	32.217,49	32.217,49	34.147,49	37.347,72	37.347,72	37.347,72	37.347,72	66.285,53	441.903,56
AL	ANADIA	2700201	13.582,60	14.940,86	16.299,12	17.657,38	19.265,83	20.632,62	20.632,62	21.868,63	23.918,11	23.918,11	23.918,11	23.918,11	42.450,37	283.002,47
AL	ARAPIRACA	2700300	307.698,99	338.468,89	369.238,79	400.008,69	436.446,40	467.409,52	467.409,52	495.409,92	541.838,56	541.838,56	541.838,56	541.838,56	961.666,76	6.411.111,73
AL	ATALAIA	2700409	38.050,48	41.855,53	45.660,58	49.465,63	53.971,57	57.800,51	57.800,51	61.263,08	67.004,51	67.004,51	67.004,51	67.004,51	118.921,05	792.806,99
AL	BARRA DE SAO MIGUEL	2700607	23.551,27	25.906,39	28.261,52	30.616,65	33.405,59	35.775,50	35.775,50	37.918,65	41.472,30	41.472,30	41.472,30	41.472,30	73.605,93	490.706,20
AL	BELEM	2700805	8.666,20	9.532,82	10.399,44	11.266,06	12.292,31	13.164,37	13.164,37	13.952,99	15.260,63	15.260,63	15.260,63	15.260,63	27.084,90	180.565,99
AL	BELO MONTE	2700904	7.847,40	8.632,14	9.416,88	10.201,62	11.130,91	11.920,58	11.920,58	12.634,69	13.818,78	13.818,78	13.818,78	13.818,78	24.525,87	163.505,83
AL	BOCA DA MATA	2701001	22.163,66	24.380,03	26.596,39	28.812,76	31.437,38	33.667,66	33.667,66	35.684,54	39.028,81	39.028,81	39.028,81	39.028,81	69.269,18	461.794,50
AL	BRANQUINHA	2701100	15.761,83	17.338,01	18.914,20	20.490,38	22.356,90	23.942,98	23.942,98	25.377,29	27.755,59	27.755,59	27.755,59	27.755,59	49.261,23	328.408,17
AL	CAMPESTRE	2701357	7.881,82	8.670,00	9.458,19	10.246,37	11.179,73	11.972,86	11.972,86	12.690,11	13.879,39	13.879,39	13.879,39	13.879,39	24.633,44	164.222,96
AL	CAMPO ALEGRE	2701407	44.492,17	48.941,38	53.390,60	57.839,82	63.108,58	67.585,73	67.585,73	71.634,49	78.347,91	78.347,91	78.347,91	78.347,91	139.053,55	927.023,68
AL	COITE DO NOIA	2702009	11.314,61	12.446,07	13.577,53	14.708,99	16.048,87	17.187,43	17.187,43	18.217,05	19.924,31	19.924,31	19.924,31	19.924,31	35.362,10	235.747,32
AL	COQUEIRO SECO	2702207	14.089,82	15.498,80	16.907,78	18.316,77	19.985,28	21.403,11	21.403,11	22.685,28	24.811,29	24.811,29	24.811,29	24.811,29	44.035,61	293.570,71
AL	CORUIPE	2702306	63.284,63	69.613,09	75.941,56	82.270,02	89.764,19	96.132,39	96.132,39	101.891,25	111.440,25	111.440,25	111.440,25	111.440,25	197.786,57	1.318.577,10
AL	CRAIBAS	2702355	78.001,23	85.801,35	93.601,47	101.401,60	110.638,50	118.487,61	118.487,61	125.585,67	137.355,26	137.355,26	137.355,26	137.355,26	243.781,07	1.625.207,14
AL	FELIZ DESERTO	2702702	6.110,18	6.721,20	7.332,21	7.943,23	8.666,80	9.281,65	9.281,65	9.837,68	10.759,64	10.759,64	10.759,64	10.759,64	19.096,44	127.309,59
AL	IGACI	2703106	46.098,96	50.708,86	55.318,76	59.928,65	65.387,69	70.026,54	70.026,54	74.221,51	81.177,38	81.177,38	81.177,38	81.177,38	144.075,35	960.502,37
AL	IGREJA NOVA	2703205	23.598,37	25.958,20	28.318,04	30.677,87	33.472,39	35.847,05	35.847,05	37.994,48	41.555,24	41.555,24	41.555,24	41.555,24	73.753,13	491.687,53
AL	JACARE DOS HOMENS	2703403	22.312,20	24.543,42	26.774,64	29.005,86	31.648,07	33.893,31	33.893,31	35.923,70	39.290,39	39.290,39	39.290,39	39.290,39	69.733,42	464.889,49
AL	JACUIPE	2703502	8.178,91	8.996,80	9.814,69	10.632,58	11.601,13	12.424,15	12.424,15	13.168,43	14.402,54	14.402,54	14.402,54	14.402,54	25.561,94	170.412,93
AL	JAPARATINGA	2703601	22.366,55	24.603,20	26.839,86	29.076,51	31.725,16	33.975,86	33.975,86	36.011,20	39.386,08	39.386,08	39.386,08	39.386,08	69.903,27	466.021,80
AL	JUNDIR	2703908	7.367,36	8.104,09	8.840,83	9.577,56	10.450,01	11.191,37	11.191,37	11.861,79	12.973,45	12.973,45	12.973,45	12.973,45	23.025,56	153.503,74
AL	JUNQUEIRO	2704005	24.145,44	26.559,98	28.974,52	31.389,07	34.248,37	36.678,08	36.678,08	38.875,30	42.518,60	42.518,60	42.518,60	42.518,60	75.46	



AM	COARI	1301209	112.883,41	124.171,75	135.460,09	146.748,43	160.116,08	171.475,31	171.475,31	181.747,62	198.780,58	198.780,58	198.780,58	198.780,58	352.800,05	2.352.000,35
AM	CODAJAS	1301308	36.575,93	40.233,52	43.891,11	47.548,70	51.880,03	55.560,59	55.560,59	58.888,97	64.407,91	64.407,91	64.407,91	64.407,91	114.312,54	762.083,59
AM	EIRUNEPE	1301407	62.119,84	68.331,82	74.543,81	80.755,79	88.112,02	94.363,02	94.363,02	100.015,88	109.389,13	109.389,13	109.389,13	109.389,13	194.146,18	1.294.307,89
AM	ENVIRA	1301506	22.746,96	25.021,66	27.296,35	29.571,05	32.264,75	34.553,73	34.553,73	36.623,68	40.055,97	40.055,97	40.055,97	40.055,97	71.092,20	473.947,98
AM	FONTE BOA	1301605	39.809,45	43.790,39	47.771,34	51.752,28	56.466,52	60.472,46	60.472,46	64.095,09	70.101,93	70.101,93	70.101,93	70.101,93	124.418,42	829.456,15
AM	HUMAITA	1301704	52.594,99	57.854,49	63.113,99	68.373,49	74.601,79	79.894,31	79.894,31	84.680,42	92.616,47	92.616,47	92.616,47	92.616,47	164.377,71	1.095.851,37
AM	IRANDUBA	1301852	110.225,94	121.248,53	132.271,13	143.293,72	156.346,68	167.438,49	167.438,49	177.468,98	194.100,95	194.100,95	194.100,95	194.100,95	344.494,55	2.296.630,30
AM	ITACATIARA	1301902	112.731,24	124.004,36	135.277,49	146.550,61	159.900,25	171.244,16	171.244,16	181.502,63	198.512,62	198.512,62	198.512,62	198.512,62	352.324,48	2.348.829,88
AM	JURUA	1302207	12.861,63	14.147,79	15.433,95	16.720,11	18.243,19	19.537,43	19.537,43	20.707,82	22.648,51	22.648,51	22.648,51	22.648,51	40.197,07	267.980,46
AM	JUTAI	1302306	66.449,32	73.094,25	79.739,18	86.384,11	94.253,04	100.939,70	100.939,70	106.986,54	117.013,06	117.013,06	117.013,06	117.013,06	207.677,31	1.384.515,40
AM	LABREA	1302405	87.736,21	96.509,83	105.283,45	114.057,07	124.446,80	133.275,51	133.275,51	141.259,45	154.497,95	154.497,95	154.497,95	154.497,95	274.206,29	1.828.041,93
AM	MANACAPURU	1302504	133.360,56	146.696,62	160.032,68	173.368,73	189.161,29	202.581,09	202.581,09	214.716,81	234.839,56	234.839,56	234.839,56	234.839,56	416.798,32	2.778.655,44
AM	MANAQUIRI	1302553	30.094,39	33.103,83	36.113,27	39.122,71	42.686,49	45.714,82	45.714,82	48.453,39	52.994,33	52.994,33	52.994,33	52.994,33	94.055,48	627.036,54
AM	MANAUS	1302603	2.604.131,33	2.864.544,46	3.124.957,59	3.385.370,72	3.693.751,99	3.955.800,40	3.955.800,40	4.192.774,56	4.585.711,45	4.585.711,45	4.585.711,45	4.585.711,45	8.138.819,52	54.258.796,78
AM	MANICORE	1302702	138.465,36	152.311,90	166.158,43	180.004,97	196.402,04	210.335,52	210.335,52	222.935,78	243.828,79	243.828,79	243.828,79	243.828,79	432.752,59	2.885.017,27
AM	MARAA	1302801	24.991,41	27.490,55	29.989,69	32.488,83	35.448,31	37.963,14	37.963,14	40.237,35	44.008,29	44.008,29	44.008,29	44.008,29	78.106,87	520.712,46
AM	MAUES	1302900	112.450,46	123.695,50	134.940,55	146.185,60	159.501,98	170.817,64	170.817,64	181.050,55	198.018,18	198.018,18	198.018,18	198.018,18	351.446,94	2.342.979,60
AM	NHAMUNDA	1303007	22.748,77	25.023,65	27.298,53	29.573,41	32.267,32	34.556,48	34.556,48	36.626,60	40.059,16	40.059,16	40.059,16	40.059,16	71.097,86	473.985,72
AM	NOVA OLINDA DO NORTE	1303106	65.556,25	72.111,87	78.667,50	85.223,12	92.986,29	99.583,09	99.583,09	105.548,66	115.440,43	115.440,43	115.440,43	115.440,43	204.886,16	1.365.907,74
AM	NOVO ARIPUANA	1303304	17.689,26	19.458,19	21.227,12	22.996,04	25.090,81	26.870,84	26.870,84	28.480,55	31.149,68	31.149,68	31.149,68	31.149,68	55.285,12	368.567,49
AM	PARINTINS	1303403	102.893,00	113.182,30	123.471,60	133.760,90	145.945,49	156.299,41	156.299,41	165.662,60	181.188,11	181.188,11	181.188,11	181.188,11	321.576,55	2.143.843,70
AM	PRESIDENTE FIGUEIREDO	1303536	45.394,29	49.933,72	54.473,15	59.012,58	64.388,17	68.956,11	68.956,11	73.086,96	79.936,49	79.936,49	79.936,49	79.936,49	141.873,01	945.820,06
AM	RIO PRETO DA EVA	1303569	42.260,40	46.486,44	50.712,48	54.938,52	59.943,00	64.195,58	64.195,58	68.041,25	74.417,91	74.417,91	74.417,91	74.417,91	132.078,51	880.523,41
AM	SANTA ISABEL DO RIO NEGRO	1303601	32.603,31	35.863,65	39.123,98	42.384,31	46.245,19	49.526,00	49.526,00	52.492,88	57.412,39	57.412,39	57.412,39	57.412,39	101.896,74	679.311,60
AM	SANTO ANTONIO DO ICA	1303700	48.426,74	53.269,41	58.112,08	62.954,76	68.689,45	73.562,54	73.562,54	77.969,34	85.276,44	85.276,44	85.276,44	85.276,44	151.350,46	1.009.003,06
AM	SAO GABRIEL DA CACHOEIRA	1303809	53.926,44	59.319,08	64.711,73	70.104,37	76.490,34	81.916,85	81.916,85	86.824,12	94.961,07	94.961,07	94.961,07	94.961,07	168.538,95	1.123.593,01
AM	SAO PAULO DE OLIVENCA	1303908	91.717,88	100.889,67	110.061,46	119.233,24	130.094,48	139.323,86	139.323,86	147.670,12	161.509,42	161.509,42	161.509,42	161.509,42	286.650,40	1.911.002,64
AM	SILVES	1304005	10.412,48	11.453,73	12.494,98	13.536,23	14.769,27	15.817,06	15.817,06	16.764,59	18.335,73	18.335,73	18.335,73	18.335,73	32.542,64	216.950,94
AM	TABATINGA	1304062	136.219,10	149.841,01	163.462,93	177.084,84	193.215,90	206.923,35	206.923,35	219.319,20	239.873,27	239.873,27	239.873,27	239.873,27	425.732,26	2.838.215,04
AM	TEFE	1304203	118.290,72	130.119,80	141.948,87	153.777,94	167.785,93	179.689,28	179.689,28	190.453,66	208.302,52	208.302,52	208.302,52	208.302,52	369.699,81	2.464.665,38
AM	TONANTINS	1304237	35.599,53	39.159,48	42.719,44	46.279,39	50.495,09	54.077,39	54.077,39	57.316,93	62.688,53	62.688,53	62.688,53	62.688,53	111.260,96	741.739,72
AP	AMAPÁ	16	424.562,25	467.018,48	509.474,70	551.930,93	602.207,60	644.930,43	644.930,43	683.565,30	747.627,42	747.627,42	747.627,42	747.627,42	1.326.905,26	8.846.035,05
AP	CUTIAS	1600212	3.452,71	3.797,98	4.143,25	4.488,53	4.897,40	5.244,84	5.244,84	5.559,03	6.080,01	6.080,01	6.080,01	6.080,01	10.790,93	71.939,54
AP	SANTANA	1600600	67.324,27	74.056,70	80.789,12	87.521,55	95.494,09	102.268,79	102.268,79	108.395,26	118.553,80	118.553,80	118.553,80	118.553,80	210.411,84	1.402.745,62
AP	SERRA DO NAVIO	1600055	5.360,22	5.896,24	6.432,26	6.968,28	7.603,04	8.142,43	8.142,43	8.630,20	9.439,01	9.439,01	9.439,01	9.439,01	16.752,55	111.683,69
AP	VITORIA DO JARI	1600808	11.300,12	12.430,13	13.560,14	14.690,15	16.028,31	17.165,42	17.165,42	18.193,72	19.898,79	19.898,79	19.898,79	19.898,79	35.316,81	235.445,37
BA	BAHIA	29	2.627.242,40	2.889.966,64	3.152.690,88	3.415.415,12	3.726.533,20	3.990.907,23	3.990.907,23	4.229.984,48	4.626.408,60	4.626.408,60	4.626.408,60	4.626.408,60	8.211.049,69	54.740.331,25
BA	ACAJUTIBA	2900306	28.380,72	31.218,79	34.056,86	36.894,93	40.255,78	43.111,67	43.111,67	45.694,29	49.976,66	49.976,66	49.976,66	49.976,66	88.699,65	591.330,97
BA	ALAGOINHAS	2900702	132.469,31	145.716,24	158.963,17	172.210,10	187.897,12	201.227,23	201.227,23	213.281,85	233.270,12	233.270,12	233.270,12	233.270,12	414.012,83	2.760.085,53
BA	ALMADINA	2900900	4.349,40	4.784,34	5.219,28	5.654,22	6.169,28	6.606,95	6.606,95	7.002,74	7.659,03	7.659,03	7.659,03	7.659,03	13.593,40	90.622,69
BA	ANDARAÍ	2901304	29.469,43	32.416,37	35.363,31	38.310,25	41.800,02	44.765,47	44.765,47	47.447,17	51.893,80	51.893,80	51.893,80	51.893,80	92.102,24	614.014,95
BA	ANDORINHA	2901353	35.941,90	39.536,09	43.130,28	46.724,47	50.980,71	54.597,47	54.597,47	57.868,16	63.291,43	63.291,43	63.291,43	63.291,43	112.330,99	748.873,29
BA	ANTAS	2901601	42.870,88	47.157,96	51.445,05	55.732,14	60.808,91	65.122,92	65.122,92	69.024,14	75.492,92	75.492,92	75.492,92	75.492,92	133.986,46	893.243,04
BA	ANTONIO GONCALVES	2901809	8.579,25	9.437,17	10.295,10	11.153,02	12.168,98	13.032,29	13.032,29	13.812,99	15.107,52	15.107,52	15.107,52	15.107,52	26.813,14	178.754,29
BA	APUAREMA	2901957	5.688,10	6.256,91	6.825,72	7.394,53	8.068,11	8.640,50	8.640,50	9.158,11	10.016,38	10.016,38	10.016,38	10.016,38	17.777,30	118.515,30
BA	ARACATU	2902005	9.081,03	9.989,14	10.897,24	11.805,34	12.880,72	13.794,52	13.794,52	14.620,89	15.991,13	15.991,13	15.991,13	15.991,13	28.381,40	189.209,30
BA	ARAMARI	2902203	27.906,10	30.696,71	33.487,32	36.277,94	39.582,58	42.390,71	42.390,71	44.930,15	49.140,89	49.140,89	49.140,89	49.140,89	87.216,32	581.442,12
BA	ARATACA	2902252	7.082,95	7.791,25	8.499,54	9.207,84	10.046,60	10.759,34	10.759,34	11.403,89	12.472,63	12.472,63	12.472,63	12.472,63	22.136,70	147.577,97
BA	BAIANOPOLIS	2902500	28.730,33	31.603,37	34.476,40	37.349,44	40.751,68	43.642,76	43.642,76	46.257,20	50.592,31	50.592,31	50.592,31	50.592,31	89.792,33	598.615,51
BA	BAIXA GRANDE	2902609	31.987,41	35.186,15	38.384,89	41.583,63	45.371,58	48.590,40	48.590,40	51.501,24	56.327,81	56.327,81	56.327,81	56.327,81	99.971,81	666.478,73
BA	BANZAE	2902658	28.752,07	31.627,28	34.502,49	37.377,69	40.782,52	43.675,78	43.675,78	46.292,20	50.630,59	50.630,59	50.630,59	50.630,59	89.860,27	599.068,44
BA	BARRA	2902708	42.354,60	46.590,06	50.825,52	55.060,98	60.076,61	64.338,67	64.338,67	68.192,91	74.583,79	74.583,79	74.583,79	74.583,79	132.372,91	882.486,



BA	CANDEAL	2906402	5.102,99	5.613,28	6.123,58	6.633,88	7.238,18	7.751,68	7.751,68	8.216,05	8.986,04	8.986,04	8.986,04	8.986,04	15.948,61	106.324,08
BA	CANDIBA	2906600	22.357,49	24.593,24	26.828,99	29.064,74	31.712,31	33.962,10	33.962,10	35.996,62	39.370,13	39.370,13	39.370,13	39.370,13	69.874,96	465.833,08
BA	CANDIDO SALES	2906709	25.346,46	27.881,11	30.415,75	32.950,40	35.951,93	38.502,49	38.502,49	40.809,00	44.633,52	44.633,52	44.633,52	44.633,52	79.216,53	528.110,23
BA	CANUDOS	2906824	39.650,04	43.615,04	47.580,04	51.545,05	56.240,40	60.230,31	60.230,31	63.838,43	69.821,22	69.821,22	69.821,22	69.821,22	123.920,20	826.134,70
BA	CAPIM GROSSO	2906873	63.764,68	70.141,15	76.517,61	82.894,08	90.445,10	96.861,60	96.861,60	102.664,15	112.285,59	112.285,59	112.285,59	112.285,59	199.286,88	1.328.579,19
BA	CARAVELAS	2906907	16.758,15	18.433,97	20.109,79	21.785,60	23.770,10	25.456,44	25.456,44	26.981,42	29.510,06	29.510,06	29.510,06	29.510,06	52.375,08	349.167,22
BA	CARDEAL DA SILVA	2907004	20.017,04	22.018,74	24.020,44	26.022,15	28.392,57	30.406,84	30.406,84	32.228,38	35.248,74	35.248,74	35.248,74	35.248,74	62.560,23	417.068,18
BA	CASTRO ALVES	2907301	59.330,13	65.263,15	71.196,16	77.129,17	84.155,05	90.125,32	90.125,32	95.524,32	104.476,63	104.476,63	104.476,63	104.476,63	185.427,38	1.236.182,55
BA	CATOLANDIA	2907400	4.293,25	4.722,57	5.151,90	5.581,22	6.089,63	6.521,65	6.521,65	6.912,33	7.560,14	7.560,14	7.560,14	7.560,14	13.417,89	89.452,63
BA	CATU	2907509	25.114,59	27.626,05	30.137,51	32.648,96	35.623,03	38.150,26	38.150,26	40.435,67	44.225,21	44.225,21	44.225,21	44.225,21	78.491,85	523.279,03
BA	CATURAMA	2907558	20.123,91	22.136,31	24.148,70	26.161,09	28.544,16	30.569,19	30.569,19	32.400,45	35.436,95	35.436,95	35.436,95	35.436,95	62.894,26	419.295,06
BA	CHORROCHO	2907707	25.772,16	28.349,38	30.926,59	33.503,81	36.555,75	39.149,15	39.149,15	41.494,40	45.383,15	45.383,15	45.383,15	45.383,15	80.547,00	536.980,00
BA	CICERO DANTAS	2907806	95.317,32	104.849,06	114.380,79	123.912,52	135.200,00	144.791,59	144.791,59	153.465,40	167.847,81	167.847,81	167.847,81	167.847,81	297.999,91	1.985.990,43
BA	CIPO	2907905	63.907,79	70.298,56	76.689,34	83.080,12	90.648,08	97.078,99	97.078,99	102.894,56	112.537,59	112.537,59	112.537,59	112.537,59	199.734,14	1.331.560,95
BA	COCOS	2908101	36.119,43	39.731,37	43.343,32	46.955,26	51.232,52	54.867,15	54.867,15	58.153,99	63.604,04	63.604,04	63.604,04	63.604,04	112.885,83	752.572,17
BA	CONCEICAO DA FEIRA	2908200	42.240,48	46.464,52	50.688,57	54.912,62	59.914,74	64.165,31	64.165,31	68.009,16	74.382,82	74.382,82	74.382,82	74.382,82	132.016,23	880.108,23
BA	CONCEICAO DO ALMEIDA	2908309	20.913,73	23.005,10	25.096,47	27.187,85	29.664,45	31.768,96	31.768,96	33.627,09	36.827,76	36.827,76	36.827,76	36.827,76	65.362,70	435.751,33
BA	CONCEICAO DO COITE	2908408	91.855,55	101.041,11	110.226,67	119.412,22	130.289,76	139.532,99	139.532,99	147.891,79	161.751,85	161.751,85	161.751,85	161.751,85	287.080,68	1.913.871,17
BA	CONCEICAO DO JACUIPE	2908507	37.965,34	41.761,88	45.558,41	49.354,95	53.850,80	57.671,18	57.671,18	61.126,00	66.854,58	66.854,58	66.854,58	66.854,58	118.654,95	791.033,03
BA	CONDEUBA	2908705	30.069,03	33.075,93	36.082,84	39.089,74	42.650,52	45.676,30	45.676,30	48.412,56	52.949,67	52.949,67	52.949,67	52.949,67	93.976,22	626.508,13
BA	CONTENDAS DO SINORA	2908804	3.555,97	3.911,56	4.267,16	4.622,76	5.043,86	5.401,69	5.401,69	5.725,28	6.261,84	6.261,84	6.261,84	6.261,84	11.113,64	74.090,94
BA	CORACAO DE MARIA	2908903	21.013,36	23.114,70	25.216,03	27.317,37	29.805,77	31.920,30	31.920,30	33.832,50	37.003,20	37.003,20	37.003,20	37.003,20	65.674,09	437.827,23
BA	CORDEIROS	2909000	5.237,04	5.760,74	6.284,44	6.808,15	7.428,32	7.955,31	7.955,31	8.431,88	9.222,09	9.222,09	9.222,09	9.222,09	16.367,57	109.117,11
BA	CORIBE	2909109	10.876,23	11.963,85	13.051,47	14.139,09	15.427,06	16.521,51	16.521,51	17.511,24	19.152,35	19.152,35	19.152,35	19.152,35	33.992,00	226.613,34
BA	CORRENTINA	2909307	54.127,52	59.540,27	64.953,02	70.365,77	76.775,55	82.222,29	82.222,29	87.147,86	95.315,15	95.315,15	95.315,15	95.315,15	169.167,38	1.127.782,56
BA	COTEGIPE	2909406	10.345,46	11.380,00	12.414,55	13.449,09	14.674,20	15.715,24	15.715,24	16.567,67	18.217,70	18.217,70	18.217,70	18.217,70	32.323,16	215.554,43
BA	CRISTOPOLIS	2909703	25.569,27	28.126,20	30.683,13	33.240,06	36.267,97	38.840,95	38.840,95	41.167,74	45.025,88	45.025,88	45.025,88	45.025,88	79.912,91	532.752,71
BA	CRUZ DAS ALMAS	2909802	77.285,69	85.014,26	92.742,83	100.471,39	109.623,57	117.400,67	117.400,67	124.433,61	136.095,23	136.095,23	136.095,23	136.095,23	241.544,76	1.610.298,37
BA	CURACA	2909901	69.726,31	76.698,94	83.671,58	90.644,21	98.901,20	105.917,61	105.917,61	112.262,66	122.783,65	122.783,65	122.783,65	122.783,65	217.919,07	1.452.793,80
BA	DARIO MEIRA	2910008	34.110,48	37.521,53	40.932,58	44.343,62	48.382,99	51.815,45	51.815,45	54.919,48	60.666,41	60.666,41	60.666,41	60.666,41	106.607,16	710.714,38
BA	DOM BASILIO	2910107	23.091,15	25.400,26	27.709,38	30.018,49	32.752,94	35.076,56	35.076,56	37.177,84	40.662,06	40.662,06	40.662,06	40.662,06	72.167,89	481.119,29
BA	ELISIO MEDRADO	2910305	6.764,13	7.440,54	8.116,95	8.793,37	9.594,37	10.275,03	10.275,03	10.890,57	11.911,20	11.911,20	11.911,20	11.911,20	21.140,26	140.935,08
BA	ENCRUZILHADA	2910404	15.539,02	17.092,92	18.646,82	20.200,72	22.040,85	23.604,51	23.604,51	25.018,55	27.363,23	27.363,23	27.363,23	27.363,23	48.564,85	323.765,69
BA	ENTRE RIOS	2910503	36.583,17	40.241,49	43.899,81	47.558,12	51.890,30	55.571,59	55.571,59	58.900,64	64.420,67	64.420,67	64.420,67	64.420,67	114.335,19	762.234,57
BA	ERICO CARDOSO	2900504	19.669,23	21.636,15	23.603,08	25.570,00	27.899,23	29.878,50	29.878,50	31.668,39	34.636,28	34.636,28	34.636,28	34.636,28	61.473,21	409.821,39
BA	FEIRA DA MATA	2910776	4.193,61	4.612,98	5.032,34	5.451,70	5.948,31	6.370,30	6.370,30	6.751,92	7.384,69	7.384,69	7.384,69	7.384,69	13.106,51	87.376,73
BA	FEIRA DE SANTANA	2910800	564.877,15	621.364,87	677.852,58	734.340,30	801.233,06	858.075,49	858.075,49	909.478,92	994.713,13	994.713,13	994.713,13	994.713,13	1.765.438,30	11.769.588,66
BA	FIRMINO ALVES	2910909	4.220,79	4.642,87	5.064,94	5.487,02	5.986,85	6.411,58	6.411,58	6.795,67	7.432,54	7.432,54	7.432,54	7.432,54	13.191,43	87.942,88
BA	FLORESTA AZUL	2911006	5.912,72	6.504,00	7.095,27	7.686,54	8.386,73	8.981,71	8.981,71	9.519,77	10.411,94	10.411,94	10.411,94	10.411,94	18.479,33	123.195,53
BA	FORMOSA DO RIO PRETO	2911105	50.557,06	55.612,76	60.668,47	65.724,17	71.711,14	76.798,59	76.798,59	81.399,25	89.027,80	89.027,80	89.027,80	89.027,80	158.008,45	1.053.389,68
BA	GAVIAO	2911253	4.896,48	5.386,12	5.875,77	6.365,42	6.945,26	7.437,98	7.437,98	7.883,56	8.622,38	8.622,38	8.622,38	8.622,38	15.303,19	102.021,29
BA	GLORIA	2911402	28.429,63	31.272,59	34.115,55	36.958,51	40.325,15	43.185,97	43.185,97	45.773,04	50.062,78	50.062,78	50.062,78	50.062,78	88.852,51	592.350,05
BA	GONGOGI	2911501	17.310,66	19.041,73	20.772,79	22.503,86	24.553,79	26.295,72	26.295,72	27.870,98	30.482,98	30.482,98	30.482,98	30.482,98	54.101,86	360.679,06
BA	GUANAMBI	2911709	51.756,27	56.931,89	62.107,52	67.283,15	73.412,13	78.620,25	78.620,25	83.308,04	91.139,53	91.139,53	91.139,53	91.139,53	161.756,40	1.078.376,03
BA	GUARATINGA	2911808	12.425,05	13.667,56	14.910,07	16.152,57	17.623,95	18.874,25	18.874,25	20.004,93	21.879,74	21.879,74	21.879,74	21.879,74	38.832,63	258.884,22
BA	IBIASSUCE	2912004	6.832,96	7.516,26	8.199,56	8.882,85	9.692,01	10.379,60	10.379,60	11.001,40	12.032,42	12.032,42	12.032,42	12.032,42	21.355,40	142.369,34
BA	IBICOARA	2912202	17.468,26	19.215,09	20.961,91	22.708,74	24.777,33	26.535,13	26.535,13	28.124,73	30.760,51	30.760,51	30.760,51	30.760,51	54.594,41	363.962,76
BA	IBICUI	2912301	24.344,70	26.779,17	29.213,64	31.648,11	34.531,01	36.980,77	36.980,77	39.196,12	42.869,49	42.869,49	42.869,49	42.869,49	76.085,69	507.237,95
BA	IBIPITANGA	2912509	17.566,08	19.322,69	21.079,30	22.835,91	24.916,08	26.683,72	26.683,72	28.282,22	30.932,77	30.932,77	30.932,77	30.932,77	54.900,14	366.000,92
BA	IBIRAPITANGA	2912707	19.192,81	21.112,09	23.031,37	24.950,65	27.223,46	29.154,79	29.154,79	30.901,32	33.797,32	33.797,32	33.797,32	33.797,32	59.984,22	399.894,79
BA	IBIRAPUA	2912806	19.143,90	21.058,28	22.972,67	24.887,06	27.154,08	29.080,50	29.080,50	30.822,58	33.711,20	33.711,20	33.711,20	33.711,20	59.831,36	398.875,71
BA	IBIRATAIA	2912905	13.348,92	14.683,81	16.018,70	17.353,59	18.934,37	20.277,65	20.277,65	21.492,39	23.506,60	23.506,60	23.506,60	23.506,60	41.720,03	278.133,52
BA	IBOTIRAMA	2913200	52.143,93	57.358,32	62.572,71	67.787,11	73.961,99	79.209,13	79.209,13	83.954,19	91.822,18	91.822,18	91.822,18	91.822,18	162.967,98	1.086.453,18
BA																





Table with 16 columns and 100 rows of data, including names like LUIS EDUARDO MAGALHAES, MACAJUBA, MACARANI, etc.

DOCUMENTO ASSINADO DIGITALMENTE - PROTOCOLO:49930/2024 - 10/10/2024 - 13:22 - U4DN-10UM-K904-5337





BA	SERRA PRETA	2930402	34.536,18	37.989,80	41.443,42	44.897,04	48.986,81	52.462,12	52.462,12	55.604,88	60.816,04	60.816,04	60.816,04	60.816,04	107.937,62	719.584,16
BA	SERROLANDIA	2930600	27.933,28	30.726,60	33.519,93	36.313,26	39.211,12	42.431,99	42.431,99	44.973,90	49.188,74	49.188,74	49.188,74	49.188,74	87.301,24	582.008,27
BA	SIMOES FILHO	2930709	179.749,37	197.724,30	215.699,24	233.674,18	254.960,10	273.047,91	273.047,91	289.404,98	316.527,33	316.527,33	316.527,33	316.527,33	561.779,52	3.745.196,80
BA	SITIO DO MATO	2930758	12.553,67	13.809,04	15.064,41	16.319,77	17.806,38	19.069,63	19.069,63	20.212,00	22.106,22	22.106,22	22.106,22	22.106,22	39.234,60	261.564,03
BA	SITIO DO QUINTO	2930766	10.068,30	11.075,13	12.081,96	13.088,79	14.281,07	15.294,23	15.294,23	16.210,44	17.729,64	17.729,64	17.729,64	17.729,64	31.466,95	209.779,63
BA	SOBRADINHO	2930774	27.670,61	30.437,67	33.204,73	35.971,79	39.248,55	42.032,98	42.032,98	44.550,99	48.726,20	48.726,20	48.726,20	48.726,20	86.480,31	576.535,43
BA	TABOÇAS DO BREJO VELHO	2930907	20.718,09	22.789,89	24.861,70	26.933,51	29.386,95	31.471,77	31.471,77	33.357,10	36.483,25	36.483,25	36.483,25	36.483,25	64.751,25	431.675,01
BA	TANHACU	2931004	13.245,66	14.570,23	15.894,80	17.219,36	18.787,91	20.120,80	20.120,80	21.326,14	23.324,78	23.324,78	23.324,78	23.324,78	41.397,32	275.982,13
BA	TANQUINHO	2931103	5.443,55	5.987,90	6.532,26	7.076,61	7.721,24	8.269,01	8.269,01	8.764,37	9.585,74	9.585,74	9.585,74	9.585,74	17.012,98	113.419,90
BA	TAPEROA	2931202	48.528,18	53.381,00	58.233,82	63.086,63	68.833,34	73.716,63	73.716,63	78.132,67	85.455,07	85.455,07	85.455,07	85.455,07	151.667,51	1.011.116,70
BA	TEOFILANDIA	2931509	18.350,46	20.185,51	22.020,55	23.855,60	26.028,66	27.875,23	27.875,23	29.545,11	32.314,01	32.314,01	32.314,01	32.314,01	57.351,59	382.343,96
BA	TERRA NOVA	2931707	7.131,86	7.845,05	8.558,23	9.271,42	10.115,98	10.833,64	10.833,64	11.482,63	12.558,76	12.558,76	12.558,76	12.558,76	22.289,56	148.597,05
BA	TREMEDAL	2931806	13.379,71	14.717,68	16.055,66	17.393,63	18.978,05	20.324,43	20.324,43	21.541,97	23.560,83	23.560,83	23.560,83	23.560,83	41.816,28	278.775,17
BA	UAUA	2932002	26.592,77	29.252,05	31.911,32	34.570,60	37.719,72	40.395,69	40.395,69	42.815,62	46.828,19	46.828,19	46.828,19	46.828,19	83.111,69	554.077,91
BA	UBATA	2932309	31.588,88	34.747,76	37.906,65	41.065,54	44.806,29	47.985,02	47.985,02	50.859,58	55.626,02	55.626,02	55.626,02	55.626,02	98.716,27	658.175,11
BA	UIBAI	2932408	7.974,21	8.771,63	9.569,05	10.366,47	11.310,78	12.113,20	12.113,20	12.838,85	14.042,08	14.042,08	14.042,08	14.042,08	24.922,18	166.147,89
BA	UMBURANAS	2932457	11.182,37	12.300,60	13.418,84	14.537,08	15.861,29	16.986,55	16.986,55	18.004,14	19.691,45	19.691,45	19.691,45	19.691,45	34.948,80	232.992,03
BA	URANDI	2932606	24.958,80	27.454,68	29.950,56	32.446,44	35.402,06	37.913,61	37.913,61	40.184,85	43.950,88	43.950,88	43.950,88	43.950,88	78.004,96	520.033,07
BA	VALENCA	2932903	157.103,85	172.814,23	188.524,62	204.235,00	222.839,24	238.648,28	238.648,28	252.944,62	276.649,99	276.649,99	276.649,99	276.649,99	491.004,37	3.273.362,47
BA	VALENTE	2933000	20.747,07	22.821,78	24.896,48	26.971,19	29.428,06	31.515,79	31.515,79	33.403,76	36.534,28	36.534,28	36.534,28	36.534,28	64.841,84	432.278,91
BA	VARZEA DA ROÇA	2933059	10.200,54	11.220,59	12.240,64	13.260,70	14.468,65	15.495,10	15.495,10	16.423,35	17.962,50	17.962,50	17.962,50	17.962,50	31.880,24	212.534,93
BA	VARZEDO	2933174	6.046,78	6.651,45	7.256,13	7.860,81	8.576,87	9.185,34	9.185,34	9.735,59	10.647,99	10.647,99	10.647,99	10.647,99	18.898,28	125.988,56
BA	VEREDA	2933257	12.946,77	14.241,44	15.536,12	16.830,80	18.363,95	19.666,76	19.666,76	20.844,90	22.798,44	22.798,44	22.798,44	22.798,44	40.463,16	269.754,42
BA	VITORIA DA CONQUISTA	2933307	483.669,57	532.036,53	580.403,49	628.770,45	686.046,60	734.717,28	734.717,28	778.730,88	851.711,69	851.711,69	851.711,69	851.711,69	1.511.636,27	10.077.575,12
BA	WAGNER	2933406	6.133,73	6.747,10	7.360,47	7.973,85	8.700,20	9.317,43	9.317,43	9.875,59	10.801,11	10.801,11	10.801,11	10.801,11	19.170,04	127.800,26
BA	WANDERLEY	2933455	11.781,97	12.960,17	14.138,37	15.316,57	16.711,79	17.897,38	17.897,38	18.969,53	20.747,31	20.747,31	20.747,31	20.747,31	36.822,78	245.485,20
BA	WENCESLAU GUIMARAES	2933505	18.192,86	20.012,15	21.831,43	23.650,72	25.805,12	27.635,83	27.635,83	29.291,36	32.036,48	32.036,48	32.036,48	32.036,48	56.859,04	379.060,25
BA	XIQUE-XIQUE	2933604	63.795,47	70.175,02	76.554,57	82.934,12	90.488,78	96.908,38	96.908,38	102.713,73	112.339,82	112.339,82	112.339,82	112.339,82	199.383,13	1.329.220,84
CE	ACARAPE	2300150	18.310,61	20.141,67	21.972,73	23.803,79	25.972,13	27.814,69	27.814,69	29.480,94	32.243,83	32.243,83	32.243,83	32.243,83	57.227,04	381.513,59
CE	ACARAU	2300200	131.007,43	144.108,17	157.208,91	170.309,66	185.823,56	199.006,57	199.006,57	210.928,15	230.695,84	230.695,84	230.695,84	230.695,84	409.443,95	2.729.626,34
CE	AUIABA	2300408	10.622,62	11.684,88	12.747,14	13.809,40	15.067,33	16.136,26	16.136,26	17.102,91	18.705,76	18.705,76	18.705,76	18.705,76	33.199,38	221.329,22
CE	ALCANTARAS	2300507	21.268,78	23.395,66	25.522,54	27.649,41	30.168,06	32.308,30	32.308,30	34.243,74	37.452,98	37.452,98	37.452,98	37.452,98	66.472,36	443.149,10
CE	AQUIRAZ	2301000	169.527,09	186.479,80	203.432,51	220.385,22	240.460,62	257.519,78	257.519,78	272.946,63	298.526,54	298.526,54	298.526,54	298.526,54	529.831,34	3.532.208,95
CE	ARACATI	2301109	142.072,05	156.279,25	170.486,46	184.693,66	201.517,84	215.814,26	215.814,26	228.742,72	250.179,94	250.179,94	250.179,94	250.179,94	444.024,75	2.960.165,03
CE	ARARENDA	2301257	35.260,78	38.786,86	42.312,94	45.839,01	50.014,60	53.562,82	53.562,82	56.771,52	62.092,02	62.092,02	62.092,02	62.092,02	110.202,25	734.681,65
CE	ARATUBA	2301406	28.493,03	31.342,33	34.191,63	37.040,94	40.415,08	43.282,28	43.282,28	45.875,12	50.174,43	50.174,43	50.174,43	50.174,43	89.050,66	593.671,08
CE	ARNEIROZ	2301505	13.841,64	15.225,81	16.609,97	17.994,14	19.633,27	21.026,12	21.026,12	22.855,70	24.374,27	24.374,27	24.374,27	24.374,27	43.259,97	288.399,82
CE	ASSARE	2301604	38.789,58	42.668,53	46.547,49	50.426,45	55.019,91	58.923,23	58.923,23	62.453,05	68.306,00	68.306,00	68.306,00	68.306,00	121.230,96	808.206,43
CE	AURORA	2301703	21.065,89	23.172,48	25.279,07	27.385,66	29.880,28	32.000,10	32.000,10	33.917,08	37.095,71	37.095,71	37.095,71	37.095,71	65.838,27	438.921,80
CE	BAIXIO	2301802	6.208,00	6.828,80	7.449,60	8.070,40	8.805,55	9.430,25	9.430,25	9.995,17	10.931,90	10.931,90	10.931,90	10.931,90	19.402,16	129.347,75
CE	BANABUIU	2301851	38.470,75	42.317,83	46.164,90	50.011,98	54.567,68	58.438,92	58.438,92	61.939,73	67.744,57	67.744,57	67.744,57	67.744,57	120.234,53	801.563,53
CE	BARBALHA	2301901	60.878,96	66.966,86	73.054,76	79.142,65	86.351,94	92.478,07	92.478,07	98.018,01	107.204,03	107.204,03	107.204,03	107.204,03	190.268,02	1.268.453,44
CE	BARROQUINHA	2302057	36.229,93	39.852,92	43.475,92	47.098,91	51.389,26	55.035,00	55.035,00	58.331,90	63.798,63	63.798,63	63.798,63	63.798,63	113.231,18	754.874,54
CE	BATURITE	2302107	24.449,77	26.894,75	29.339,72	31.784,70	34.680,04	37.140,37	37.140,37	39.365,28	43.054,50	43.054,50	43.054,50	43.054,50	76.414,06	509.427,08
CE	BEBERIBE	2302206	102.159,35	112.375,28	122.591,22	132.807,15	144.904,86	155.184,95	155.184,95	164.841,38	179.896,18	179.896,18	179.896,18	179.896,18	312.527,49	2.128.557,49
CE	BELA CRUZ	2302305	25.976,86	28.574,55	31.172,23	33.769,92	36.846,10	39.460,10	39.460,10	41.823,97	45.743,62	45.743,62	45.743,62	45.743,62	81.186,76	541.245,05
CE	BOA VIAGEM	2302404	63.067,25	69.373,98	75.680,70	81.987,43	89.455,85	95.802,18	95.802,18	101.541,26	111.057,46	111.057,46	111.057,46	111.057,46	197.107,18	1.314.047,86
CE	BREJO SANTO	2302503	74.805,75	82.286,32	89.766,90	97.247,47	106.105,97	113.633,52	113.633,52	120.440,79	131.728,22	131.728,22	131.728,22	131.728,22	233.794,08	1.558.627,21
CE	CAMOCIM	2302602	102.090,51	112.299,56	122.508,61	132.717,66	144.807,22	155.080,38	155.080,38	164.370,55	179.774,97	179.774,97	179.774,97	179.774,97	319.068,48	2.127.123,23
CE	CANINDE	2302800	153.806,92	169.187,62	184.568,31	199.949,00	218.162,82	233.640,10	233.640,10	247.636,42	270.844,32	270.844,32	270.844,32	270.844,32	480.700,33	3.204.668,89
CE	CAPISTRANO	2302909	16.687,51	18.356,26	20.025,01	21.693,76	23.669,89	25.349,12	25.349,12	26.867,67	29.385,65	29.385,65	29.385,65	29.385,65	52.154,28	347.695,21
CE	CARIRE	2303105	28.056,46	30.862,10	33.667,75	36.473,40	39.795,84	42.619,11	42.619,11	45.172,22	49.405,66	49.405,66	49.405,66	49.405,66	87.686,23	584.574,84
CE	CARIRIACU	2303204	53.614,86	58.976,35	64.337,84	69.699,32	76.048,39	81.443,55	81.443,55							



CE	PEDRA BRANCA	2310506	32.351,52	35.586,67	38.821,82	42.056,97	45.888,04	49.143,51	49.143,51	52.087,47	56.968,99	56.968,99	56.968,99	56.968,99	101.109,78	674.065,22
CE	PENAFORTE	2310605	7.555,75	8.311,33	9.066,90	9.822,48	10.717,23	11.477,55	11.477,55	12.165,12	13.305,20	13.305,20	13.305,20	13.305,20	23.614,36	157.429,09
CE	PENTECOSTE	2310704	27.786,55	30.565,20	33.343,85	36.122,51	39.412,99	42.209,10	42.209,10	44.737,65	48.930,36	48.930,36	48.930,36	48.930,36	86.842,65	578.951,03
CE	PEREIRO	2310803	50.740,02	55.814,02	60.888,02	65.962,02	71.970,66	77.076,52	77.076,52	81.693,83	89.349,98	89.349,98	89.349,98	89.349,98	158.580,27	1.057.201,79
CE	PIQUET CARNEIRO	2310902	28.496,65	31.346,32	34.195,98	37.045,65	40.420,22	43.287,78	43.287,78	45.880,96	50.180,81	50.180,81	50.180,81	50.180,81	89.061,99	593.746,57
CE	PIRES FERREIRA	2310951	19.538,80	21.492,68	23.446,56	25.400,44	27.714,23	29.680,38	29.680,38	31.458,39	34.406,60	34.406,60	34.406,60	34.406,60	61.065,58	407.103,84
CE	PORANGA	2311009	12.725,76	13.998,34	15.270,92	16.543,49	18.050,48	19.331,04	19.331,04	20.489,08	22.409,27	22.409,27	22.409,27	22.409,27	39.772,45	265.149,68
CE	QUITERIANOPOLIS	2311264	22.841,16	25.125,28	27.409,39	29.693,51	32.398,36	34.696,82	34.696,82	36.775,35	40.221,85	40.221,85	40.221,85	40.221,85	71.386,60	475.910,65
CE	QUIXERAMOBIM	2311405	144.280,26	158.708,29	173.136,32	187.564,34	204.650,01	219.168,64	219.168,64	232.298,05	254.068,47	254.068,47	254.068,47	254.068,47	450.926,19	3.006.174,63
CE	QUIXERE	2311504	32.201,16	35.421,28	38.641,39	41.861,51	45.674,77	48.915,11	48.915,11	51.845,39	56.704,22	56.704,22	56.704,22	56.704,22	100.639,87	670.932,49
CE	REDENCAO	2311603	59.708,74	65.679,61	71.650,48	77.621,36	84.692,07	90.700,44	90.700,44	96.133,89	105.143,33	105.143,33	105.143,33	105.143,33	186.610,65	1.244.070,99
CE	RUSSAS	2311801	150.872,30	165.959,53	181.046,76	196.133,99	214.000,29	229.182,26	229.182,26	242.911,54	265.676,63	265.676,63	265.676,63	265.676,63	471.528,61	3.143.524,05
CE	SALITRE	2311959	44.343,62	48.777,99	53.212,35	57.646,71	62.897,88	67.360,09	67.360,09	71.395,33	78.086,33	78.086,33	78.086,33	78.086,33	138.589,30	923.928,69
CE	SANTA QUITERIA	2312205	84.142,20	92.556,42	100.970,64	109.384,86	119.348,98	127.816,04	127.816,04	135.472,92	148.169,13	148.169,13	148.169,13	148.169,13	262.973,76	1.753.158,38
CE	SAO BENEITO	2312304	41.361,90	45.498,09	49.634,28	53.770,47	58.668,55	62.830,71	62.830,71	66.594,61	72.835,70	72.835,70	72.835,70	72.835,70	129.270,38	861.802,52
CE	SAO GONCALO DO AMARANTE	2312403	147.323,58	162.055,94	176.788,29	191.520,65	208.966,71	223.791,58	223.791,58	237.197,93	259.427,55	259.427,55	259.427,55	259.427,55	460.437,61	3.069.584,09
CE	SAO JOAO DO JAGUARIBE	2312502	12.057,32	13.263,05	14.468,79	15.674,52	17.102,35	18.315,65	18.315,65	19.412,86	21.232,18	21.232,18	21.232,18	21.232,18	37.683,34	251.222,25
CE	SAO LUIS DO CURU	2312601	7.044,91	7.749,40	8.453,89	9.158,38	9.992,64	10.701,56	10.701,56	11.342,64	12.405,64	12.405,64	12.405,64	12.405,64	22.017,80	146.785,35
CE	SENADOR SA	2312809	17.547,97	19.302,76	21.057,56	22.812,36	24.890,39	26.656,20	26.656,20	28.253,06	30.900,87	30.900,87	30.900,87	30.900,87	54.843,52	365.623,48
CE	SOBRAL	2312908	230.282,87	253.311,16	276.339,45	299.367,74	326.637,84	349.810,73	349.810,73	370.766,31	405.513,65	405.513,65	405.513,65	405.513,65	719.714,37	4.798.095,81
CE	SOLONOPOLE	2313005	30.108,88	33.119,77	36.130,66	39.141,55	42.707,04	45.736,84	45.736,84	48.476,73	53.019,85	53.019,85	53.019,85	53.019,85	94.100,77	627.338,49
CE	TABULEIRO DO NORTE	2313104	41.088,36	45.197,20	49.306,04	53.414,87	58.280,56	62.415,20	62.415,20	66.154,21	72.354,02	72.354,02	72.354,02	72.354,02	128.415,48	856.103,22
CE	TARRAFAS	2313252	6.025,04	6.627,54	7.230,04	7.832,55	8.546,03	9.152,32	9.152,32	9.700,60	10.609,71	10.609,71	10.609,71	10.609,71	18.830,35	125.535,64
CE	TAUA	2313302	44.356,30	48.791,93	53.227,56	57.663,20	62.915,87	67.379,35	67.379,35	71.415,75	78.108,66	78.108,66	78.108,66	78.108,66	138.628,94	924.192,90
CE	TIANGUA	2313401	168.001,81	184.801,99	201.602,17	218.402,35	238.297,13	255.202,81	255.202,81	270.490,86	295.840,62	295.840,62	295.840,62	295.840,62	525.064,31	3.500.428,73
CE	TRAIRI	2313500	118.767,15	130.643,86	142.520,58	154.397,29	168.461,70	180.412,99	180.412,99	191.220,72	209.141,47	209.141,47	209.141,47	209.141,47	371.188,80	2.474.591,98
CE	TURURU	2313559	19.917,40	21.909,14	23.900,89	25.892,63	28.251,24	30.255,49	30.255,49	32.067,96	35.073,30	35.073,30	35.073,30	35.073,30	62.248,84	414.992,28
CE	UBAJARA	2313609	66.213,82	72.835,20	79.456,59	86.077,97	93.919,01	100.581,97	100.581,97	106.607,38	116.598,37	116.598,37	116.598,37	116.598,37	206.941,31	1.379.608,71
CE	UMARI	2313708	11.823,64	13.006,00	14.188,37	15.370,73	16.770,88	17.960,67	17.960,67	19.036,62	20.820,68	20.820,68	20.820,68	20.820,68	36.953,00	246.353,31
CE	URUBURETAMA	2313807	45.964,91	50.561,40	55.157,90	59.754,39	65.197,55	69.822,91	69.822,91	74.005,68	80.941,32	80.941,32	80.941,32	80.941,32	143.656,40	957.709,33
CE	URUOCA	2313906	35.266,21	38.792,84	42.319,46	45.846,08	50.022,30	53.571,07	53.571,07	56.780,27	62.101,59	62.101,59	62.101,59	62.101,59	110.219,23	734.794,88
DF	DISTRITO FEDERAL	53	3.975.387,10	4.372.925,81	4.770.464,52	5.168.003,23	5.638.768,63	6.038.803,70	6.038.803,70	6.400.561,19	7.000.406,61	7.000.406,61	7.000.406,61	7.000.406,61	12.424.472,52	82.829.816,83
ES	ESPÍRITO SANTO	32	919.696,79	1.011.666,47	1.103.636,15	1.195.605,82	1.304.516,33	1.397.063,54	1.397.063,54	1.480.755,31	1.619.528,19	1.619.528,19	1.619.528,19	1.619.528,19	2.874.373,53	19.162.490,22
ES	AFONSO CLAUDIO	3200102	16.548,02	18.202,82	19.857,62	21.512,43	23.472,04	25.137,24	25.137,24	26.643,10	29.140,02	29.140,02	29.140,02	29.140,02	51.718,34	344.788,95
ES	AGUA DOCE DO NORTE	3200169	9.282,11	10.210,32	11.138,53	12.066,74	13.165,93	14.099,97	14.099,97	14.944,63	16.345,21	16.345,21	16.345,21	16.345,21	29.009,83	193.398,86
ES	AGUA BRANCA	3200136	15.437,57	16.981,33	18.525,09	20.068,85	21.896,96	23.450,41	23.450,41	24.855,22	27.184,60	27.184,60	27.184,60	27.184,60	48.247,81	321.652,04
ES	ALFREDO CHAVES	3200300	8.528,53	9.381,38	10.234,23	11.087,08	12.097,03	12.955,24	12.955,24	13.731,33	15.018,20	15.018,20	15.018,20	15.018,20	26.654,62	177.697,47
ES	ANCHIETA	3200409	56.375,58	62.013,14	67.650,70	73.288,26	79.964,26	85.637,22	85.637,22	90.767,35	99.273,86	99.273,86	99.273,86	99.273,86	176.193,38	1.174.622,53
ES	ARACRUZ	3200607	178.602,69	196.462,96	214.323,23	232.183,50	253.333,63	271.306,05	271.306,05	287.558,77	314.508,10	314.508,10	314.508,10	314.508,10	558.195,75	3.721.305,03
ES	ATILIO VIVACQUA	3200706	13.539,13	14.893,04	16.246,95	17.600,86	19.204,17	20.566,58	20.566,58	21.798,63	23.841,55	23.841,55	23.841,55	23.841,55	42.314,49	282.096,62
ES	BREJETUBA	3201159	7.363,73	8.100,11	8.836,48	9.572,85	10.444,87	11.185,86	11.185,86	11.855,96	12.967,07	12.967,07	12.967,07	12.967,07	23.014,24	153.428,25
ES	CACHEIRO DE ITAPEMIRIM	3201209	229.628,92	252.591,82	275.554,71	298.517,60	325.710,26	348.817,35	348.817,35	369.713,42	404.362,09	404.362,09	404.362,09	404.362,09	717.670,55	4.784.470,33
ES	CARIACICA	3201308	517.290,95	569.020,04	620.749,14	672.478,23	733.735,83	785.789,77	785.789,77	832.862,89	910.916,82	910.916,82	910.916,82	910.916,82	1.616.714,80	10.778.098,70
ES	CONCEICAO DA BARRA	3201605	22.705,30	24.975,83	27.246,36	29.516,89	32.205,65	34.490,44	34.490,44	36.556,60	39.982,60	39.982,60	39.982,60	39.982,60	70.961,98	473.079,87
ES	CONCEICAO DO CASTELO	3201704	15.852,41	17.437,65	19.022,89	20.608,13	22.485,37	24.080,57	24.080,57	25.523,12	27.915,09	27.915,09	27.915,09	27.915,09	49.544,30	330.295,36
ES	DIVINO DE SAO LOURENCO	3201803	3.217,22	3.538,94	3.860,66	4.182,38	4.563,37	4.887,11	4.887,11	5.179,87	5.665,32	5.665,32	5.665,32	5.665,32	10.054,93	67.032,86
ES	DOMINGOS MARTINS	3201902	58.915,30	64.806,83	70.698,36	76.589,89	83.566,64	89.495,17	89.495,17	94.856,42	103.746,14	103.746,14	103.746,14	103.746,14	184.130,89	1.227.539,24
ES	FUNDAO	3202207	31.159,55	34.275,51	37.391,46	40.507,42	44.197,33	47.332,85	47.332,85	50.168,35	54.870,01	54.870,01	54.870,01	54.870,01	97.384,48	649.229,85
ES	GUACUI	3202306	46.334,46	50.967,90	55.601,35	60.234,80	65.721,72	70.384,26	70.384,26	74.600,67	81.592,07	81.592,07	81.592,07	81.592,07	144.811,36	965.409,05
ES	ICONHA	3202603	7.233,31	7.956,64	8.679,97	9.403,30	10.259,87	10.987,74	10.987,74	11.645,96	12.737,40	12.737,40	12.737,40	12.737,40	22.606,61	150.710,70
ES	ITAPEMIRIM	3202801	50.890,37	55.979,41	61.068,45	66.157,48	72.183,92	77.304,92	77.304,92	81.935,90	89.614,74	89.614,74	89.614,74	89.614,74	159.050,18	1.060.334,52
ES	ITARANA	3202900	9.977,72	10.975,50	11.973,27	12.971,04	14.152,60	15.156,64	15.156,64	16.064,61	17.570,14	17.570,14	17.570,14	17.570,14	31.183,87	207.892,45</



GO	CAMPESTRE DE GOIAS	5204607	5.561,29	6.117,42	6.673,55	7.229,68	7.888,25	8.447,87	8.447,87	8.953,95	9.793,09	9.793,09	9.793,09	9.793,09	17.380,99	115.873,24
GO	CAMPO LIMPO DE GOIAS	5204854	9.559,27	10.515,19	11.471,12	12.427,05	13.559,06	14.520,99	14.520,99	15.390,87	16.833,27	16.833,27	16.833,27	16.833,27	29.876,05	199.173,65
GO	CAMPOS BELOS	5204904	11.635,24	12.798,77	13.962,29	15.125,81	16.503,66	17.674,49	17.674,49	18.733,29	20.488,93	20.488,93	20.488,93	20.488,93	36.364,19	242.427,96
GO	CAMPOS VERDES	5204953	1.635,78	1.799,36	1.962,94	2.126,52	2.320,23	2.484,83	2.484,83	2.633,69	2.880,51	2.880,51	2.880,51	2.880,51	5.112,39	34.082,59
GO	CARMO DO RIO VERDE	5205000	5.823,96	6.406,36	6.988,75	7.571,15	8.260,82	8.846,88	8.846,88	9.376,85	10.255,63	10.255,63	10.255,63	10.255,63	18.201,91	121.346,08
GO	CATALAO	5205109	53.073,23	58.380,55	63.687,87	68.995,19	75.280,12	80.620,78	80.620,78	85.450,40	93.458,61	93.458,61	93.458,61	93.458,61	165.872,36	1.105.815,72
GO	CATURAI	5205208	2.400,23	2.640,26	2.880,28	3.120,30	3.404,54	3.646,07	3.646,07	3.864,49	4.226,66	4.226,66	4.226,66	4.226,66	7.501,57	50.010,44
GO	CAVALCANTE	5205307	5.016,03	5.517,64	6.019,24	6.520,84	7.114,84	7.619,60	7.619,60	8.076,05	8.832,92	8.832,92	8.832,92	8.832,92	15.676,86	104.512,38
GO	CIDADE OCIDENTAL	5205497	185.843,24	204.427,56	223.011,89	241.596,21	263.603,77	282.304,80	282.304,80	299.216,40	327.258,26	327.258,26	327.258,26	327.258,26	580.825,01	3.872.166,70
GO	COCALZINHO DE GOIAS	5205513	31.529,10	34.682,01	37.834,92	40.987,83	44.721,50	47.894,21	47.894,21	50.763,34	55.520,76	55.520,76	55.520,76	55.520,76	98.539,44	656.929,57
GO	COLINAS DO SUL	5205521	3.329,53	3.662,48	3.995,44	4.328,39	4.722,67	5.057,72	5.057,72	5.360,70	5.863,09	5.863,09	5.863,09	5.863,09	10.405,95	69.372,97
GO	CORUMBA DE GOIAS	5205802	3.177,36	3.495,10	3.812,84	4.130,57	4.506,84	4.826,57	4.826,57	5.115,71	5.595,14	5.595,14	5.595,14	5.595,14	9.930,37	66.202,50
GO	CRISTALINA	5206206	75.733,24	83.306,56	90.879,88	98.453,21	107.421,54	115.042,42	115.042,42	121.934,09	133.361,46	133.361,46	133.361,46	133.361,46	236.692,80	1.577.952,00
GO	DAMIANOPOLIS	5206701	4.977,99	5.475,79	5.973,59	6.471,39	7.060,88	7.561,81	7.561,81	8.014,80	8.765,93	8.765,93	8.765,93	8.765,93	15.557,96	103.719,76
GO	DIORAMA	5207105	1.320,58	1.452,64	1.584,70	1.716,76	1.873,14	2.006,03	2.006,03	2.126,20	2.325,46	2.325,46	2.325,46	2.325,46	4.127,28	27.515,18
GO	DIVINOPOLIS DE GOIAS	5208301	2.469,07	2.715,98	2.962,88	3.209,79	3.502,18	3.750,64	3.750,64	3.975,32	4.347,88	4.347,88	4.347,88	4.347,88	7.716,70	51.444,70
GO	ESTRELA DO NORTE	5207501	5.854,76	6.440,23	7.025,71	7.611,18	8.304,50	8.893,66	8.893,66	9.426,44	10.309,86	10.309,86	10.309,86	10.309,86	18.298,16	121.987,73
GO	FORMOSA	5208004	160.031,23	176.034,35	192.037,47	208.040,59	226.991,49	243.095,11	243.095,11	257.657,84	281.804,92	281.804,92	281.804,92	281.804,92	500.153,45	3.334.356,34
GO	GOIANAPOLIS	5208400	9.320,15	10.252,16	11.184,18	12.116,19	13.219,89	14.157,75	14.157,75	15.005,88	16.412,20	16.412,20	16.412,20	16.412,20	29.128,72	194.191,48
GO	GOIANESIA	5208608	49.986,44	54.985,08	59.983,72	64.982,37	70.901,76	75.931,79	75.931,79	80.480,52	88.022,97	88.022,97	88.022,97	88.022,97	156.225,06	1.041.500,40
GO	GOIANIA	5208707	1.221.042,86	1.343.147,14	1.465.251,43	1.587.355,72	1.731.951,63	1.854.822,67	1.854.822,67	1.965.936,73	2.150.179,66	2.150.179,66	2.150.179,66	2.150.179,66	3.816.185,21	25.441.234,71
GO	GOIANIRA	5208806	67.844,17	74.628,58	81.413,00	88.197,42	96.231,53	103.058,55	103.058,55	109.232,32	119.469,31	119.469,31	119.469,31	119.469,31	212.036,71	1.413.578,07
GO	GOIAS	5208905	7.901,75	8.691,92	9.482,10	10.272,27	11.208,00	12.003,13	12.003,13	12.722,19	13.914,48	13.914,48	13.914,48	13.914,48	24.695,72	164.638,14
GO	GOIATUBA	5209101	34.398,51	37.838,36	41.278,21	44.718,06	48.791,53	52.252,98	52.252,98	55.383,22	60.573,61	60.573,61	60.573,61	60.573,61	107.507,34	716.715,63
GO	HIDROLANDIA	5209705	38.202,65	42.022,92	45.843,18	49.663,45	54.187,40	58.031,66	58.031,66	61.508,07	67.272,46	67.272,46	67.272,46	67.272,46	119.396,62	795.977,46
GO	HIDROLINA	5209804	3.642,92	4.007,21	4.371,50	4.735,80	5.167,19	5.533,77	5.533,77	5.865,27	6.414,95	6.414,95	6.414,95	6.414,95	11.385,40	75.902,64
GO	IACIARA	5209903	13.776,43	15.154,07	16.531,72	17.909,36	19.540,77	20.927,06	20.927,06	22.180,71	24.259,43	24.259,43	24.259,43	24.259,43	43.056,16	287.041,04
GO	INHUMAS	5210000	21.366,60	23.503,26	25.639,92	27.776,58	30.306,82	32.456,89	32.456,89	34.401,24	37.625,24	37.625,24	37.625,24	37.625,24	66.778,09	445.187,26
GO	IPAMERI	5210109	13.745,64	15.120,20	16.494,76	17.869,33	19.497,08	20.880,28	20.880,28	22.131,12	24.205,20	24.205,20	24.205,20	24.205,20	42.959,91	286.399,40
GO	IPORA	5210208	36.421,95	40.064,14	43.706,34	47.348,53	51.661,62	55.326,69	55.326,69	58.641,06	64.136,76	64.136,76	64.136,76	64.136,76	113.831,31	758.875,38
GO	ITAIA	5210802	6.050,40	6.655,44	7.260,48	7.865,52	8.582,01	9.190,85	9.190,85	9.741,43	10.654,37	10.654,37	10.654,37	10.654,37	18.909,61	126.064,05
GO	ITAPACI	5210901	16.622,29	18.284,52	19.946,75	21.608,98	23.577,39	25.250,06	25.250,06	26.762,68	29.270,81	29.270,81	29.270,81	29.270,81	51.950,47	346.336,44
GO	ITAPURANGA	5211206	22.216,19	24.437,81	26.659,43	28.881,05	31.511,89	33.747,46	33.747,46	35.769,12	39.121,32	39.121,32	39.121,32	39.121,32	69.433,36	462.889,07
GO	ITAUCU	5211404	5.510,57	6.061,63	6.612,69	7.163,74	7.816,31	8.370,82	8.370,82	8.872,28	9.703,77	9.703,77	9.703,77	9.703,77	17.222,46	114.816,42
GO	ITUMBIARA	5211503	71.978,00	79.175,80	86.373,60	93.571,40	102.095,04	109.338,04	109.338,04	115.887,99	126.748,74	126.748,74	126.748,74	126.748,74	224.956,39	1.499.709,25
GO	JARAGUA	5211800	19.201,86	21.122,05	23.042,24	24.962,42	27.236,31	29.168,55	29.168,55	30.915,91	33.813,27	33.813,27	33.813,27	33.813,27	60.012,53	400.083,51
GO	JATAI	5211909	125.467,87	138.014,66	150.561,45	163.108,23	177.966,14	190.591,72	190.591,72	202.009,21	220.941,03	220.941,03	220.941,03	220.941,03	392.130,90	2.614.206,02
GO	JOVIANIA	5212105	10.378,06	11.415,87	12.453,68	13.491,48	14.720,45	15.764,78	15.764,78	16.709,17	18.275,12	18.275,12	18.275,12	18.275,12	32.435,07	216.233,81
GO	LUZIANIA	5212501	266.706,63	293.377,30	320.047,96	346.718,62	378.302,03	405.140,17	405.140,17	429.410,29	469.653,60	469.653,60	469.653,60	469.653,60	833.551,34	5.557.008,93
GO	MAIRIPOTABA	5212600	2.771,59	3.048,75	3.325,91	3.603,07	3.931,28	4.210,18	4.210,18	4.462,39	4.880,60	4.880,60	4.880,60	4.880,60	8.662,19	57.747,90
GO	MAMBAI	5212709	5.963,45	6.559,79	7.156,14	7.752,48	8.458,67	9.058,76	9.058,76	9.601,43	10.501,25	10.501,25	10.501,25	10.501,25	18.637,85	124.252,35
GO	MINACU	5213087	34.898,48	38.388,33	41.878,18	45.368,02	49.500,70	53.012,47	53.012,47	56.188,20	61.454,03	61.454,03	61.454,03	61.454,03	109.069,94	727.132,90
GO	MINEIROS	5213103	92.125,47	101.338,01	110.550,56	119.763,11	130.672,61	139.943,00	139.943,00	148.326,36	162.227,15	162.227,15	162.227,15	162.227,15	287.924,25	1.919.494,98
GO	MONTIVIDIU DO NORTE	5213772	5.702,59	6.272,85	6.843,11	7.413,37	8.088,67	8.662,51	8.662,51	9.181,44	10.041,90	10.041,90	10.041,90	10.041,90	17.822,59	118.817,25
GO	MUTUNOPOLIS	5214101	2.552,40	2.807,64	3.062,88	3.318,12	3.620,37	3.877,22	3.877,22	4.109,48	4.494,61	4.494,61	4.494,61	4.494,61	7.977,14	53.180,91
GO	NEROPOLIS	5214507	14.520,96	15.973,05	17.425,15	18.877,24	20.596,81	22.058,03	22.058,03	23.779,43	25.570,49	25.570,49	25.570,49	25.570,49	45.383,06	302.553,72
GO	NIQUELANDIA	5214606	33.532,61	36.885,87	40.239,13	43.592,40	47.563,33	50.937,65	50.937,65	53.989,09	59.048,82	59.048,82	59.048,82	59.048,82	104.801,12	698.674,13
GO	NOVA GLORIA	5214861	4.733,44	5.206,78	5.680,13	6.153,47	6.714,01	7.190,32	7.190,32	7.621,06	8.335,29	8.335,29	8.335,29	8.335,29	14.793,65	98.624,36
GO	NOVO GAMA	5215231	74.936,18	82.429,79	89.923,41	97.417,03	106.290,97	113.831,65	113.831,65	120.650,79	131.957,89	131.957,89	131.957,89	131.957,89	234.201,71	1.561.344,76
GO	NOVO PLANALTO	5215256	4.876,55	5.364,20	5.											



MA	BURITI BRAVO	2102309	20.386,58	22.425,24	24.463,90	26.502,56	28.916,74	30.968,20	30.968,20	32.823,36	35.899,49	35.899,49	35.899,49	35.899,49	63.715,19	424.767,90
MA	BURITICUPU	2102325	144.052,02	158.457,22	172.862,42	187.267,62	204.326,26	218.821,92	218.821,92	231.930,56	253.666,54	253.666,54	253.666,54	253.666,54	450.212,84	3.001.418,92
MA	CACHOEIRA GRANDE	2102374	10.859,92	11.945,91	13.031,91	14.117,90	15.403,93	16.496,74	16.496,74	17.484,99	19.123,64	19.123,64	19.123,64	19.123,64	33.941,05	226.273,64
MA	CAMPESTRE DO MARANHÃO	2102556	10.715,00	11.786,50	12.858,00	13.929,50	15.198,37	16.276,60	16.276,60	17.251,66	18.868,44	18.868,44	18.868,44	18.868,44	33.488,12	223.254,15
MA	CANDIDO MENDES	2102606	27.833,64	30.617,01	33.400,37	36.183,74	39.479,80	42.280,64	42.280,64	44.813,48	49.013,30	49.013,30	49.013,30	49.013,30	86.989,85	579.932,37
MA	CAPINZAL DO NORTE	2102754	10.524,79	11.577,27	12.629,75	13.682,23	14.928,58	15.987,67	15.987,67	16.945,42	18.533,50	18.533,50	18.533,50	18.533,50	32.893,66	219.291,05
MA	CAROLINA	2102804	64.851,58	71.336,73	77.821,89	84.307,05	91.986,77	98.512,65	98.512,65	104.414,10	114.199,55	114.199,55	114.199,55	114.199,55	202.683,81	1.351.225,43
MA	CAXIAS	2103000	194.493,14	213.942,45	233.391,76	252.841,08	275.872,96	295.444,40	295.444,40	313.143,15	342.490,18	342.490,18	342.490,18	342.490,18	607.858,95	4.052.393,00
MA	CENTRAL DO MARANHÃO	2103125	7.740,52	8.514,58	9.288,63	10.062,68	10.979,32	11.758,23	11.758,23	12.462,61	13.630,58	13.630,58	13.630,58	13.630,58	24.191,84	161.278,95
MA	CENTRO NOVO DO MARANHÃO	2103174	74.200,71	81.620,78	89.040,85	96.460,92	105.247,77	112.714,44	112.714,44	119.466,65	130.662,78	130.662,78	130.662,78	130.662,78	231.903,12	1.546.020,80
MA	CIDELANDIA	2103257	11.763,86	12.940,24	14.116,63	15.293,02	16.686,09	17.869,87	17.869,87	18.940,37	20.715,41	20.715,41	20.715,41	20.715,41	36.766,16	245.107,76
MA	COELHO NETO	2103406	45.548,27	50.103,10	54.657,92	59.212,75	64.606,58	69.190,01	69.190,01	73.334,87	80.207,64	80.207,64	80.207,64	80.207,64	142.354,24	949.028,27
MA	COLINAS	2103505	105.834,87	116.418,36	127.001,85	137.585,34	150.118,30	160.768,25	160.768,25	170.399,15	186.368,55	186.368,55	186.368,55	186.368,55	330.770,93	2.205.139,51
MA	CONCEICAO DO LAGO-ACU	2103554	18.511,68	20.362,85	22.214,02	24.065,19	26.257,34	28.120,13	28.120,13	29.804,68	32.597,91	32.597,91	32.597,91	32.597,91	57.855,47	385.703,15
MA	COROATA	2103604	49.836,08	54.819,69	59.803,30	64.786,91	70.688,49	75.703,40	75.703,40	80.238,45	87.758,20	87.758,20	87.758,20	87.758,20	155.755,15	1.038.367,68
MA	DOM PEDRO	2103802	16.370,49	18.007,54	19.644,59	21.281,64	23.220,24	24.867,57	24.867,57	26.357,27	28.827,41	28.827,41	28.827,41	28.827,41	51.163,51	341.090,06
MA	ESTREITO	2104057	28.177,83	30.995,61	33.813,39	36.631,18	39.968,00	42.803,47	42.803,47	45.367,64	49.619,38	49.619,38	49.619,38	49.619,38	88.065,55	587.103,67
MA	FEIRA NOVA DO MARANHÃO	2104073	17.683,83	19.452,21	21.220,59	22.988,98	25.083,10	26.862,58	26.862,58	28.471,80	31.140,11	31.140,11	31.140,11	31.140,11	55.268,14	368.454,26
MA	FERNANDO FALCAO	2104081	23.875,52	26.263,08	28.650,63	31.038,18	33.865,52	36.268,07	36.268,07	38.440,72	42.043,30	42.043,30	42.043,30	42.043,30	74.619,35	497.462,32
MA	FORMOSA DA SERRA NEGRA	2104099	43.776,63	48.154,29	52.531,95	56.909,61	62.093,64	66.498,79	66.498,79	70.482,44	77.087,88	77.087,88	77.087,88	77.087,88	136.817,24	912.114,91
MA	FORTALEZA DOS NOGUEIRAS	2104107	11.988,48	13.187,33	14.386,18	15.585,03	17.004,71	18.211,08	18.211,08	19.302,03	21.110,97	21.110,97	21.110,97	21.110,97	37.468,20	249.787,99
MA	FORTUNA	2104206	40.342,03	44.376,23	48.410,43	52.444,64	57.221,94	61.281,48	61.281,48	64.952,57	71.039,77	71.039,77	71.039,77	71.039,77	126.082,92	840.552,80
MA	GODOFREDO VIANA	2104305	9.756,72	10.732,39	11.708,06	12.683,74	13.839,13	14.820,93	14.820,93	15.708,78	17.180,97	17.180,97	17.180,97	17.180,97	30.493,16	203.287,71
MA	GONCALVES DIAS	2104404	12.327,23	13.559,96	14.792,68	16.025,40	17.485,20	18.725,66	18.725,66	19.847,43	21.707,48	21.707,48	21.707,48	21.707,48	38.526,91	256.846,06
MA	GOVERNADOR EUGENIO BARROS	2104602	11.751,18	12.926,30	14.101,41	15.276,53	16.668,11	17.850,60	17.850,60	18.919,95	20.693,09	20.693,09	20.693,09	20.693,09	36.726,53	244.843,56
MA	GOVERNADOR LUIZ ROCHA	2104628	6.698,91	7.368,81	8.038,70	8.708,59	9.501,87	10.175,97	10.175,97	10.785,57	11.796,37	11.796,37	11.796,37	11.796,37	20.936,45	139.576,30
MA	GOVERNADOR NEWTON BELLO	2104651	28.560,05	31.416,06	34.272,07	37.128,07	40.510,15	43.384,09	43.384,09	45.983,04	50.292,46	50.292,46	50.292,46	50.292,46	89.260,14	595.067,60
MA	GUIMARAES	2104909	8.180,72	8.998,79	9.816,86	10.634,93	11.603,69	12.426,90	12.426,90	13.171,34	14.405,73	14.405,73	14.405,73	14.405,73	25.567,60	170.450,67
MA	ICATU	2105104	57.538,56	63.292,42	69.046,28	74.800,13	81.613,85	87.403,84	87.403,84	92.639,81	101.321,79	101.321,79	101.321,79	101.321,79	179.828,10	1.198.854,00
MA	IGARAPE GRANDE	2105203	25.741,37	28.315,50	30.889,64	33.463,78	36.512,07	39.102,37	39.102,37	41.444,82	45.328,93	45.328,93	45.328,93	45.328,93	80.450,75	536.338,36
MA	IMPERATRIZ	2105302	263.065,53	289.372,08	315.678,63	341.985,18	373.137,41	399.609,15	399.609,15	423.547,93	463.241,84	463.241,84	463.241,84	463.241,84	822.171,61	5.481.144,04
MA	ITAIPAUA DO GRAJAU	2105351	31.400,48	34.540,53	37.680,58	40.820,63	44.539,07	47.698,84	47.698,84	50.556,26	55.294,27	55.294,27	55.294,27	55.294,27	98.137,46	654.249,76
MA	ITAPECURU MIRIM	2105401	56.132,84	61.746,13	67.359,41	72.972,70	79.619,95	85.268,48	85.268,48	90.376,53	98.846,41	98.846,41	98.846,41	98.846,41	175.434,73	1.169.564,87
MA	ITINGA DO MARANHÃO	2105427	20.701,78	22.771,96	24.842,14	26.912,32	29.363,82	31.447,00	31.447,00	33.330,85	36.454,54	36.454,54	36.454,54	36.454,54	64.700,30	431.335,31
MA	JATOBA	2105450	7.405,40	8.145,94	8.886,48	9.627,02	10.503,96	11.249,15	11.249,15	11.923,04	13.040,44	13.040,44	13.040,44	13.040,44	23.144,45	154.296,36
MA	JOAO LISBOA	2105500	55.127,46	60.640,21	66.152,95	71.665,70	78.193,90	83.741,26	83.741,26	88.757,82	97.075,99	97.075,99	97.075,99	97.075,99	172.292,57	1.148.617,10
MA	JOSELANDIA	2105609	30.628,78	33.691,66	36.754,54	39.817,42	43.444,48	46.526,59	46.526,59	49.313,79	53.935,36	53.935,36	53.935,36	53.935,36	95.725,64	638.170,94
MA	JUNCO DO MARANHÃO	2105658	20.174,64	22.192,10	24.209,56	26.227,03	28.616,11	30.646,24	30.646,24	32.482,12	35.526,27	35.526,27	35.526,27	35.526,27	63.052,78	420.351,89
MA	LAGO DA PEDRA	2105708	80.388,78	88.427,66	96.466,54	104.505,42	114.025,06	122.114,42	122.114,42	129.429,74	141.559,59	141.559,59	141.559,59	141.559,59	251.243,01	1.674.953,38
MA	LAGOA GRANDE DO MARANHÃO	2105963	26.513,06	29.164,37	31.815,68	34.466,98	37.606,66	40.274,61	40.274,61	42.687,29	46.687,84	46.687,84	46.687,84	46.687,84	82.862,58	552.417,19
MA	LAJEADO NOVO	2105989	8.345,56	9.180,12	10.014,68	10.849,23	11.837,52	12.677,31	12.677,31	13.436,75	14.696,01	14.696,01	14.696,01	14.696,01	26.082,80	173.885,35
MA	LIMA CAMPOS	2106003	29.572,68	32.529,95	35.487,22	38.444,49	41.946,48	44.922,32	44.922,32	47.613,41	52.075,63	52.075,63	52.075,63	52.075,63	92.424,95	616.166,34
MA	LORETO	2106102	9.144,43	10.058,88	10.973,32	11.887,76	12.970,65	13.890,83	13.890,83	14.722,97	16.102,77	16.102,77	16.102,77	16.102,77	28.579,55	190.530,33

MA	LUIZ DOMINGUES	2106201	17.714,62	19.486,09	21.257,55	23.029,01	25.126,78	26.909,36	26.909,36	28.521,38	31.194,34	31.194,34	31.194,34	31.194,34	55.364,39	369.095,91
MA	MAGALHAES DE ALMEIDA	2106300	33.722,82	37.095,10	40.467,38	43.839,67	47.833,12	51.226,58	51.226,58	54.295,33	59.383,76	59.383,76	59.383,76	59.383,76	105.395,58	702.637,22
MA	MARAJA DO SENA	2106359	22.040,48	24.244,53	26.448,57	28.652,62	31.262,66	33.480,54	33.480,54	35.486,21	38.811,90	38.811,90	38.811,90	38.811,90	68.884,19	459.227,93
MA	MARANHÃOZINHO	2106375	59.543,89	65.498,28	71.452,67	77.407,06	84.458,25	90.450,03	90.450,03	95.868,48	104.853,05	104.853,05	104.853,05	104.853,05	186.095,45	1.240.636,31
MA	MILAGRES DO MARANHÃO	2106672	11.423,30	12.565,63	13.707,96	14.850,29	16.203,03	17.352,54	17.352,54	18.392,05	20.115,71	20.115,71	20.115,71	20.115,71	35.701,79	238.011,94
MA	MIRANDA DO NORTE	2106755	46.115,27	50.726,79	55.338,32	59.949,85	65.410,82	70.051,30	70.051,30	74.247,76	81.206,08	81.206,08	81.206,08	81.206,08	144.126,31	960.842,06
MA	MONCAO	2106904	29.775,57	32.753,13	35.730,68	38.708,24	42.234,26	45.230,52	45.230,52	47.940,07	52.432,90	52.432,90	52.432,90	52.432,90	93.059,05	620.393,64
MA	MONTES ALTOS	2107001	21.027,85	23.130,64	25.233,42	27.336,21	29.826,33	31.942,32	31.942,32	33.855,84	37.028,72	37.028,72	37.028,72	37.028,72	65.719,38	438.129,18
MA	NOVA COLINAS	2107258	4.632,00	5.095,20	5.558,40	6.021,60	6.570,12	7.036,23	7.036,23	7.457,73	8.156,65	8.156,65	8.156,65	8.156,65	14.476,61	96.510,71
MA	NOVA IORQUE	2107308	4.007,03	4.407,73	4.80											



MA	SAO JOAO DO PARAISO	2111052	10.946,87	12.041,56	13.136,25	14.230,94	15.527,26	16.628,83	16.628,83	17.624,98	19.276,76	19.276,76	19.276,76	19.276,76	34.212,80	228.085,34
MA	SAO JOAO DO SOTER	2111078	17.816,07	19.597,68	21.379,28	23.160,89	25.270,67	27.063,46	27.063,46	28.684,71	31.372,98	31.372,98	31.372,98	31.372,98	56.681,43	371.209,56
MA	SAO JOAO DOS PATOS	2111102	47.818,07	52.599,88	57.381,69	62.163,50	67.826,11	72.637,95	72.637,95	76.989,36	84.204,62	84.204,62	84.204,62	84.204,62	149.448,17	996.321,16
MA	SAO JOSE DE RIBAMAR	2111201	117.676,63	129.444,29	141.211,95	152.979,61	166.914,88	178.756,44	178.756,44	189.464,93	207.221,14	207.221,14	207.221,14	207.221,14	367.780,54	2.451.870,25
MA	SAO JOSE DOS BASILIOS	2111250	6.217,06	6.838,76	7.460,47	8.082,17	8.818,40	9.444,01	9.444,01	10.009,75	10.947,84	10.947,84	10.947,84	10.947,84	19.430,47	129.536,47
MA	SAO LUIS	2111300	875.431,06	962.974,16	1.050.517,27	1.138.060,38	1.241.728,93	1.329.821,77	1.329.821,77	1.409.485,39	1.541.579,02	1.541.579,02	1.541.579,02	1.541.579,02	2.736.027,68	18.240.184,51
MA	SAO PEDRO DOS CRENTES	2111573	12.149,71	13.364,68	14.579,65	15.794,62	17.233,39	18.455,99	18.455,99	19.561,60	21.394,87	21.394,87	21.394,87	21.394,87	37.972,08	253.147,18
MA	SAO RAIMUNDO DAS MANGABEIRAS	2111607	37.083,15	40.791,46	44.499,77	48.208,09	52.599,48	56.331,08	56.331,08	59.705,62	65.301,09	65.301,09	65.301,09	65.301,09	115.897,78	772.651,84
MA	SAO RAIMUNDO DO DOCA BEZERRA	2111631	5.581,22	6.139,34	6.697,46	7.255,59	7.916,52	8.478,14	8.478,14	8.986,03	9.828,18	9.828,18	9.828,18	9.828,18	17.443,26	116.288,42
MA	SAO ROBERTO	2111672	5.847,51	6.432,26	7.017,01	7.601,76	8.294,23	8.882,65	8.882,65	9.414,77	10.297,10	10.297,10	10.297,10	10.297,10	18.275,51	121.836,75
MA	SAO VICENTE FERRER	2111706	16.394,04	18.033,45	19.672,85	21.312,26	23.253,64	24.903,34	24.903,34	26.395,19	28.868,88	28.868,88	28.868,88	28.868,88	51.237,11	341.580,73
MA	SATUBINHA	2111722	15.578,87	17.136,76	18.694,64	20.252,53	22.097,38	23.665,05	23.665,05	25.082,72	27.433,41	27.433,41	27.433,41	27.433,41	48.689,41	324.596,05
MA	SERRANO DO MARANHAO	2111789	18.066,05	19.872,66	21.679,27	23.485,87	25.625,25	27.443,20	27.443,20	29.087,20	31.813,19	31.813,19	31.813,19	31.813,19	56.462,73	376.418,19
MA	SITIO NOVO	2111805	43.474,11	47.821,52	52.168,93	56.516,34	61.664,54	66.039,25	66.039,25	69.995,36	76.555,16	76.555,16	76.555,16	76.555,16	135.871,76	905.811,71
MA	SUCUPIRA DO RIACHAO	2111953	4.483,45	4.931,80	5.380,14	5.828,49	6.359,42	6.810,58	6.810,58	7.218,57	7.895,08	7.895,08	7.895,08	7.895,08	14.012,36	93.415,72
MA	TASSO FRAGOSO	2112001	8.861,84	9.748,03	10.634,21	11.520,39	12.569,81	13.461,56	13.461,56	14.267,98	15.605,14	15.605,14	15.605,14	15.605,14	27.696,35	184.642,31
MA	TIMBIRAS	2112100	61.569,14	67.726,06	73.882,97	80.039,89	87.330,91	93.526,48	93.526,48	99.129,23	108.419,39	108.419,39	108.419,39	108.419,39	192.425,07	1.282.833,80
MA	TIMON	2112209	320.651,19	352.716,31	384.781,43	416.846,55	454.818,06	487.084,54	487.084,54	516.263,57	564.646,57	564.646,57	564.646,57	564.646,57	1.002.146,91	6.680.979,38
MA	TUFILANDIA	2112274	6.405,45	7.046,00	7.686,54	8.327,09	9.085,62	9.730,19	9.730,19	10.313,08	11.279,60	11.279,60	11.279,60	11.279,60	20.019,27	133.461,82
MA	TUNTUM	2112308	66.963,78	73.660,16	80.356,54	87.052,91	94.982,77	101.721,20	101.721,20	107.814,85	117.919,01	117.919,01	117.919,01	117.919,01	209.285,19	1.395.234,61
MA	TURILANDIA	2112456	82.267,30	90.494,03	98.720,76	106.947,49	116.689,59	124.967,98	124.967,98	132.454,25	144.867,55	144.867,55	144.867,55	144.867,55	257.114,04	1.714.093,62
MA	TUTOIA	2112506	52.768,89	58.045,78	63.322,67	68.599,56	74.848,46	80.158,48	80.158,48	84.960,41	92.922,70	92.922,70	92.922,70	92.922,70	164.921,22	1.099.474,77
MA	VARGEM GRANDE	2112704	176.347,38	193.982,11	211.616,85	229.251,59	250.134,65	267.880,12	267.880,12	283.927,61	310.536,64	310.536,64	310.536,64	310.536,64	551.147,11	3.674.314,09
MA	VIANA	2112803	118.433,83	130.277,21	142.120,60	153.963,98	167.988,92	179.906,67	179.906,67	190.684,07	208.554,53	208.554,53	208.554,53	208.554,53	370.147,07	2.467.647,13
MA	VILA NOVA DOS MARTIROS	2112852	30.027,37	33.030,10	36.032,84	39.035,58	42.591,42	45.613,01	45.613,01	48.345,48	52.876,30	52.876,30	52.876,30	52.876,30	93.846,00	625.640,02
MA	VITORIA DO MEARIM	2112902	22.794,06	25.073,47	27.352,87	29.632,28	32.331,55	34.625,27	34.625,27	36.699,52	40.138,91	40.138,91	40.138,91	40.138,91	71.239,40	474.929,32
MA	VITORINO FREIRE	2113009	66.844,22	73.528,64	80.213,07	86.897,49	94.813,18	101.539,58	101.539,58	107.622,36	117.708,47	117.708,47	117.708,47	117.708,47	208.911,53	1.392.743,53
MA	ZE DOCA	2114007	72.334,87	79.568,35	86.801,84	94.035,33	102.601,22	109.880,13	109.880,13	116.462,56	127.377,15	127.377,15	127.377,15	127.377,15	226.071,71	1.507.144,77
MG	MINAS GERAIS	31	6.833.428,65	7.516.771,51	8.200.114,38	8.883.457,24	9.692.671,96	10.380.305,91	10.380.305,91	11.002.143,21	12.033.237,99	12.033.237,99	12.033.237,99	12.033.237,99	21.356.850,13	142.379.000,86
MG	ACUCENA	3100500	6.352,92	6.988,21	7.623,50	8.258,79	9.011,11	9.650,39	9.650,39	10.228,50	11.187,09	11.187,09	11.187,09	11.187,09	19.855,09	132.367,25
MG	AGUAS VERMELHAS	3101003	6.601,09	7.261,20	7.921,31	8.581,42	9.363,12	10.027,38	10.027,38	10.628,07	11.624,11	11.624,11	11.624,11	11.624,11	20.630,72	137.538,14
MG	AIMORES	3101102	25.792,09	28.371,30	30.950,51	33.529,71	36.584,01	39.179,42	39.179,42	41.526,48	45.418,24	45.418,24	45.418,24	45.418,24	80.609,28	537.395,19
MG	ALBERTINA	3101409	6.486,97	7.135,67	7.784,36	8.433,06	9.201,25	9.854,02	9.854,02	10.444,33	11.423,14	11.423,14	11.423,14	11.423,14	20.274,04	135.160,29
MG	ALMENARA	3101706	46.999,28	51.699,21	56.399,13	61.099,06	66.664,72	71.394,16	71.394,16	75.671,06	82.762,77	82.762,77	82.762,77	82.762,77	146.889,15	979.261,00
MG	ALPINOPOLIS	3101904	14.598,85	16.058,74	17.518,62	18.978,51	20.707,30	22.176,35	22.176,35	23.504,84	25.707,66	25.707,66	25.707,66	25.707,66	45.626,50	304.176,70
MG	ANGELANDIA	3102852	4.501,57	4.951,73	5.401,88	5.852,04	6.385,12	6.838,10	6.838,10	7.247,74	7.926,98	7.926,98	7.926,98	7.926,98	14.068,97	93.793,16
MG	ANTONIO PRADO DE MINAS	3103108	586,92	645,62	704,31	763,00	832,51	891,57	891,57	944,98	1.033,54	1.033,54	1.033,54	1.033,54	1.834,35	12.228,97
MG	ARAPORA	3103751	17.951,93	19.747,12	21.542,32	23.337,51	25.463,38	27.269,84	27.269,84	28.903,46	31.612,22	31.612,22	31.612,22	31.612,22	56.106,05	374.040,34
MG	ARAXA	3104007	68.144,88	74.959,36	81.773,85	88.588,34	96.658,06	103.515,34	103.515,34	109.716,47	119.998,84	119.998,84	119.998,84	119.998,84	212.976,53	1.419.843,52
MG	AREADO	3104304	5.878,31	6.466,14	7.053,97	7.641,80	8.337,91	8.929,43	8.929,43	9.464,35	10.351,33	10.351,33	10.351,33	10.351,33	18.371,76	122.478,39
MG	ARGIRITA	3104403	4.546,86	5.001,54	5.456,23	5.910,91	6.449,35	6.906,89	6.906,89	7.320,65	8.006,73	8.006,73	8.006,73	8.006,73	14.210,51	94.736,75
MG	ASTOLFO DUTRA	3104601	4.708,08	5.178,89	5.649,70	6.120,50	6.678,03	7.151,80	7.151,80	7.580,23	8.290,63	8.290,63	8.290,63	8.290,63	14.714,39	98.095,95
MG	AUGUSTO DE LIMA	3104809	2.740,79	3.014,87	3.288,95	3.563,03	3.887,60	4.163,40	4.163,40	4.412,81	4.826,37	4.826,37	4.826,37	4.826,37	8.565,94	57.106,26
MG	BAEPENDI	3104908	15.984,65	17.583,11	19.181,57	20.780,04	22.672,94	24.281,44	24.281,44	25.736,03	28.147,95	28.147,95	28.147,95	28.147,95	49.957,60	333.050,65
MG	BAMBUI	3105103	14.359,73	15.795,71	17.231,68	18.667,65	20.368,13	21.813,12	21.813,12	23.119,85	25.286,59	25.286,59	25.286,59	25.286,59	44.879,18	299.194,52
MG	BANDEIRA DO SUL	3105301	3.421,92	3.764,11	4.106,30	4.448,49	4.853,72	5.198,06	5.198,06	5.509,45	6.025,78	6.025,78	6.025,78	6.025,78	10.694,69	71.297,90
MG	BARAO DE MONTE ALTO	3105509	5.144,65	5.659,12	6.173,58	6.688,05	7.297,27	7.814,97	7.814,97	8.283,13	9.059,41	9.059,41	9.059,41	9.059,41	16.078,83	107.192,18
MG	BARBACENA	3105608	74.229,69	81.652,66	89.075,63	96.498,60	105.288,88	112.758,46	112.758,46	119.513,32	130.713,82	130.713,82	130.713,82	130.713,82	231.993,71	1.546.624,70
MG	BELMIRO BRAGA	3106101	1.807,87	1.988,66	2.169,45	2.350,24	2.564,32	2.746,25	2.746,25	2.910,76	3.183,55	3.183,55	3.183,55	3.183,55	5.650,24	37.668,24
MG	BELO HORIZONTE	3106200	1.248.626,52	1.373.489,17	1.498.351,82	1.623.214,47	1.771.076,84	1.896.723,57	1.896.723,57	2.010.347,73	2.198.752,75	2.198.752,75	2.198.752,75	2.198.752,75	3.902.393,77	26.015.958,44
MG	BELO ORIENTE	3106309	16.747,29	18.422,01	20.096,74	21.771,47	23.754,68	25.439,93	25.439,93	26.963,92	29.490,92	29.490,92	29.490,92	29.490,92	52.341,11	348.940,76
MG	BELO VALE	3106408	3.519,74	3.871,71	4.223,69	4.575,66	4.927,64	5.346,65	5.346,65	5.666,94	6.198,04	6.198,04	6.198,04	6.198,04	11.001,41	73.336,06
MG	BERIZAL	3106655	2.007,14	2.207,85	2.408,57	2.609,28	2.846,96	3.048,94	3.048,94	3.231,59	3.534,44</					



MG	DESTERRO DE ENTRE RIOS	3121407	2.717,24	2.988,97	3.260,69	3.532,42	3.854,19	4.127,63	4.127,63	4.374,89	4.784,90	4.784,90	4.784,90	4.784,90	8.492,34	56.615,59
MG	DIAMANTINA	3121605	14.164,09	15.580,50	16.996,91	18.413,32	20.090,63	21.515,93	21.515,93	22.804,86	24.942,07	24.942,07	24.942,07	24.942,07	44.267,73	295.118,20
MG	DIOGO DE VASCONCELOS	3121704	2.175,61	2.393,17	2.610,73	2.828,29	3.085,92	3.304,85	3.304,85	3.502,83	3.831,11	3.831,11	3.831,11	3.831,11	6.799,53	45.330,22
MG	DIVINOLANDIA DE MINAS	3122207	3.608,50	3.969,35	4.330,20	4.691,05	5.118,37	5.481,49	5.481,49	5.809,86	6.354,34	6.354,34	6.354,34	6.354,34	11.277,83	75.185,50
MG	DIVISA ALEGRE	3122355	8.463,31	9.309,64	10.155,97	11.002,31	12.004,53	12.856,18	12.856,18	13.626,33	14.903,36	14.903,36	14.903,36	14.903,36	26.450,80	176.338,69
MG	DIVISA NOVA	3122405	2.869,41	3.156,35	3.443,29	3.730,23	4.070,03	4.358,77	4.358,77	4.619,89	5.052,85	5.052,85	5.052,85	5.052,85	8.967,91	59.786,06
MG	DOM BOSCO	3122470	1.143,05	1.257,36	1.371,67	1.485,97	1.621,33	1.736,35	1.736,35	1.840,37	2.012,85	2.012,85	2.012,85	2.012,85	3.572,44	23.816,29
MG	DORES DE CAMPOS	3123007	5.450,79	5.995,87	6.540,95	7.086,03	7.731,51	8.280,02	8.280,02	8.776,03	9.598,50	9.598,50	9.598,50	9.598,50	17.035,63	113.570,87
MG	DORES DE GUANHAES	3123106	2.275,24	2.502,76	2.730,29	2.957,81	3.227,25	3.456,20	3.456,20	3.663,24	4.006,55	4.006,55	4.006,55	4.006,55	7.110,92	47.406,12
MG	ELOI MENDES	3123601	27.666,99	30.433,69	33.200,38	35.967,08	39.243,41	42.027,48	42.027,48	44.545,16	48.719,82	48.719,82	48.719,82	48.719,82	86.468,99	576.459,94
MG	ENTRE FOLHAS	3123858	3.505,25	3.855,77	4.206,29	4.556,82	4.971,91	5.324,64	5.324,64	5.643,61	6.172,52	6.172,52	6.172,52	6.172,52	10.955,12	73.034,11
MG	ERVALIA	3124005	20.248,91	22.273,80	24.298,69	26.323,58	28.721,46	30.759,06	30.759,06	32.601,70	35.657,05	35.657,05	35.657,05	35.657,05	63.284,91	421.899,38
MG	ESMERALDAS	3124104	85.899,35	94.489,29	103.079,22	111.669,16	121.841,36	130.485,24	130.485,24	138.302,02	151.263,36	151.263,36	151.263,36	151.263,36	268.465,47	1.789.769,79
MG	ESPERA FELIZ	3124203	8.876,33	9.763,97	10.651,60	11.539,23	12.590,37	13.483,58	13.483,58	14.291,32	15.630,66	15.630,66	15.630,66	15.630,66	27.741,64	184.944,26
MG	ESTRELA DALVA	3124609	1.057,91	1.163,71	1.269,50	1.375,29	1.500,57	1.607,02	1.607,02	1.703,29	1.862,92	1.862,92	1.862,92	1.862,92	3.306,35	22.042,34
MG	EUGENOPOLIS	3124906	5.438,11	5.981,92	6.525,74	7.069,55	7.713,53	8.260,75	8.260,75	8.755,62	9.576,17	9.576,17	9.576,17	9.576,17	16.996,00	113.306,67
MG	EXTREMA	3125101	78.075,50	85.883,05	93.690,60	101.498,15	110.743,85	118.600,43	118.600,43	125.705,25	137.486,04	137.486,04	137.486,04	137.486,04	244.013,20	1.626.754,64
MG	FAMA	3125200	2.182,85	2.401,14	2.619,42	2.837,71	3.096,20	3.315,86	3.315,86	3.514,50	3.843,87	3.843,87	3.843,87	3.843,87	6.822,18	45.481,19
MG	FARIA LEMOS	3125309	4.108,47	4.519,32	4.930,17	5.341,02	5.827,54	6.240,97	6.240,97	6.614,84	7.234,76	7.234,76	7.234,76	7.234,76	12.840,42	85.602,77
MG	FELICIO DOS SANTOS	3125408	2.610,37	2.871,40	3.132,44	3.393,48	3.702,60	3.965,27	3.965,27	4.202,81	4.596,69	4.596,69	4.596,69	4.596,69	8.158,31	54.388,71
MG	FELIXLANDIA	3125705	6.577,54	7.235,30	7.893,05	8.550,81	9.329,72	9.991,60	9.991,60	10.590,16	11.582,64	11.582,64	11.582,64	11.582,64	20.557,12	137.047,47
MG	FRANCISOPOLIS	3126752	3.211,78	3.532,96	3.854,14	4.175,32	4.555,66	4.878,85	4.878,85	5.171,12	5.655,75	5.655,75	5.655,75	5.655,75	10.037,94	66.919,63
MG	FREI INOCENCIO	3126901	3.795,09	4.174,59	4.554,10	4.933,61	5.383,02	5.764,92	5.764,92	6.110,27	6.682,91	6.682,91	6.682,91	6.682,91	11.860,97	79.073,11
MG	FREI LAGONEGRO	3126950	1.612,23	1.773,46	1.934,68	2.095,90	2.286,82	2.449,06	2.449,06	2.595,77	2.839,04	2.839,04	2.839,04	2.839,04	5.038,79	33.591,92
MG	FRUTAL	3127107	53.500,74	58.850,81	64.200,89	69.550,96	75.886,52	81.270,19	81.270,19	86.138,72	94.211,43	94.211,43	94.211,43	94.211,43	167.208,49	1.114.723,23
MG	GOIANA	3127388	1.539,77	1.693,75	1.847,73	2.001,70	2.184,04	2.338,99	2.338,99	2.479,11	2.711,44	2.711,44	2.711,44	2.711,44	4.812,33	32.082,17
MG	GONCALVES	3127404	1.702,81	1.873,09	2.043,37	2.213,65	2.415,30	2.586,65	2.586,65	2.741,60	2.998,54	2.998,54	2.998,54	2.998,54	5.321,87	35.479,10
MG	GOUVEIA	3127602	5.392,83	5.932,11	6.471,39	7.010,67	7.649,29	8.191,96	8.191,96	8.682,70	9.496,43	9.496,43	9.496,43	9.496,43	16.854,46	112.363,08
MG	GOVERNADOR VALADARES	3127701	174.925,35	192.417,89	209.910,42	227.402,96	248.117,62	265.720,00	265.720,00	281.638,09	308.032,54	308.032,54	308.032,54	308.032,54	546.702,79	3.644.685,26
MG	GRAO MOGOL	3127800	10.533,85	11.587,24	12.640,62	13.694,01	14.941,43	16.001,43	16.001,43	16.960,00	18.549,45	18.549,45	18.549,45	18.549,45	32.921,97	219.479,77
MG	GUANHAES	3128006	10.285,68	11.314,25	12.342,81	13.371,38	14.589,41	15.624,44	15.624,44	16.560,43	18.112,43	18.112,43	18.112,43	18.112,43	32.146,33	214.308,88
MG	GUAPE	3128105	16.894,02	18.583,42	20.272,82	21.962,22	23.962,81	25.662,82	25.662,82	27.200,17	29.749,30	29.749,30	29.749,30	29.749,30	52.799,70	351.998,00

MG	GUARACIABA	3128204	2.539,72	2.793,69	3.047,66	3.301,63	3.602,39	3.857,95	3.857,95	4.089,07	4.472,28	4.472,28	4.472,28	4.472,28	7.937,51	52.916,71
MG	GUARACIAMAMA	3128253	2.360,38	2.596,42	2.832,46	3.068,49	3.348,01	3.585,53	3.585,53	3.800,32	4.156,48	4.156,48	4.156,48	4.156,48	7.377,01	49.180,08
MG	GUARARA	3128501	3.670,09	4.037,10	4.404,11	4.771,12	5.205,73	5.575,05	5.575,05	5.909,02	6.462,80	6.462,80	6.462,80	6.462,80	11.470,32	76.468,79
MG	GUIMARANIA	3128907	12.354,41	13.589,85	14.825,29	16.060,73	17.523,74	18.766,94	18.766,94	19.891,18	21.755,33	21.755,33	21.755,33	21.755,33	38.611,83	257.412,22
MG	GUIRICEMA	3129004	2.289,73	2.518,70	2.747,68	2.976,65	3.247,80	3.478,21	3.478,21	3.686,58	4.032,07	4.032,07	4.032,07	4.032,07	7.156,21	47.708,07
MG	IBERTIOGA	3129400	6.363,79	7.000,17	7.636,54	8.272,92	9.026,52	9.666,90	9.666,90	10.246,00	11.206,23	11.206,23	11.206,23	11.206,23	19.889,06	132.593,71
MG	IJACI	3130408	4.331,29	4.764,42	5.197,55	5.630,67	6.143,59	6.579,43	6.579,43	6.973,58	7.627,13	7.627,13	7.627,13	7.627,13	13.536,79	90.245,25
MG	ILICINEA	3130507	8.740,47	9.614,52	10.488,56	11.362,61	12.397,66	13.277,19	13.277,19	14.072,57	15.391,42	15.391,42	15.391,42	15.391,42	27.317,02	182.113,48
MG	INDIANOPOLIS	3130705	4.996,11	5.495,72	5.995,33	6.494,94	7.086,58	7.589,33	7.589,33	8.043,97	8.797,83	8.797,83	8.797,83	8.797,83	15.614,58	104.097,20
MG	INGAI	3130804	2.914,70	3.206,17	3.497,64	3.789,11	4.134,27	4.427,57	4.427,57	4.692,80	5.132,60	5.132,60	5.132,60	5.132,60	9.109,45	60.729,66
MG	IPANEMA	3131208	15.883,20	17.473,52	19.059,84	20.648,16	22.529,05	24.127,35	24.127,35	25.572,71	27.969,32	27.969,32	27.969,32	27.969,32	49.640,55	330.937,00
MG	IPIACU	3131406	3.979,86	4.377,84	4.775,83	5.173,82	5.645,11	6.045,60	6.045,60	6.407,76	7.008,28	7.008,28	7.008,28	7.008,28	12.438,45	82.922,97
MG	IRAI DE MINAS	3131604	7.896,31	8.685,94	9.475,58	10.265,21	11.200,29	11.994,88	11.994,88	12.713,44	13.904,91	13.904,91	13.904,91	13.904,91	24.678,74	164.524,91
MG	ITABIRA	3131703	93.871,75	103.258,93	112.646,10	122.033,28	133.149,57	142.595,69	142.595,69	151.137,96	165.302,25	165.302,25	165.302,25	165.302,25	293.381,99	1.955.879,94
MG	ITABIRITO	3131901	51.691,05	56.860,16	62.029,26	67.198,37	73.319,62	78.521,19	78.521,19	83.225,04	91.024,69	91.024,69	91.024,69	91.024,69	161.552,59	1.077.017,25
MG	ITACAMBIRA	3132008	1.391,23	1.530,35	1.669,48	1.808,60	1.973,35	2.113,34	2.113,34	2.239,95	2.449,87	2.449,87	2.449,87	2.449,87	4.348,08	28.987,18
MG	ITAMARANDIBA	3132503	37.709,92	41.480,92	45.251,91	49.022,90	53.488,51	57.283,18	57.283,18	60.714,76	66.404,80	66.404,80	66.404,80	66.404,80	117.856,67	785.711,17
MG	ITAPECERICA	3133501	9.055,67	9.961,24	10.866,81	11.772,37	12.844,75	13.756,00	13.756,00	14.580,06	15.946,47	15.946,47	15.946,47	15.946,47	28.302,13	188.680,89
MG	ITAUNA	3133808	65.186,70	71.705,37	78.224,04	84.742,71	92.462,12	99.021,73	99.021,73	104.953,67	114.789,68	114.789,68	114.789,68	114.789,68	203.731,20	1.358.208,02
MG	ITAVERAIVA	3133907	1.604,99	1.765,48	1.925,98	2.086,48	2.267,54	2.438,05	2.438,05	2.584,10	2.826,28	2.826,28	2.826,28	2.826,28	5.016,14	33.440,94
MG	ITINGA	3134004	5.233,41	5.756,75	6.280,10	6.803,44	7.423,18	7.949,81	7.949,81	8.426,04	9.215,71	9.215,71	9.215,71	9.215,71	16.356,24	109.041,63
MG	ITUJUBA	3134202	50.544,38	55.598,81	60.653,25	65.707,69	71.693,15	76.779,33	76.779,33	81.378,84	89.005,47	89.005,47	89.005,47	89.005,47	157.968,82	1.053.125,47
MG	ITUMIRIM	3134301	2.052,43	2.257,67	2.462,91	2.668,15	2.911,20	3.								



MG	MONTE BELO	3143005	13.080,82	14.388,90	15.696,98	17.005,06	18.554,09	19.870,39	19.870,39	21.060,73	23.034,49	23.034,49	23.034,49	23.034,49	40.882,12	272.547,45
MG	MONTE CARMELO	3143104	18.278,00	20.105,80	21.933,60	23.761,40	25.925,88	27.765,16	27.765,16	29.428,44	32.186,41	32.186,41	32.186,41	32.186,41	57.125,13	380.834,21
MG	MONTE SANTO DE MINAS	3143203	13.296,38	14.626,02	15.955,66	17.285,30	18.859,86	20.197,85	20.197,85	21.407,81	23.414,10	23.414,10	23.414,10	23.414,10	41.555,84	277.038,96
MG	MONTE SIAO	3143401	15.039,04	16.542,95	18.046,85	19.550,76	21.331,68	22.845,03	22.845,03	24.213,57	26.482,81	26.482,81	26.482,81	26.482,81	47.002,26	313.348,42
MG	MONTEZUMA	3143450	7.677,12	8.444,83	9.212,55	9.980,26	10.889,38	11.661,92	11.661,92	12.360,53	13.518,93	13.518,93	13.518,93	13.518,93	23.993,69	159.957,92
MG	MORADA NOVA DE MINAS	3143500	8.696,99	9.566,69	10.436,39	11.306,09	12.335,99	13.211,15	13.211,15	14.002,57	15.314,86	15.314,86	15.314,86	15.314,86	27.181,15	181.207,63
MG	MUTUM	3144003	19.578,65	21.536,52	23.494,39	25.452,25	27.770,76	29.740,92	29.740,92	31.522,56	34.476,78	34.476,78	34.476,78	34.476,78	61.190,13	407.934,20
MG	MUZAMBINHO	3144102	9.606,37	10.567,00	11.527,64	12.488,28	13.625,86	14.592,53	14.592,53	15.466,70	16.916,21	16.916,21	16.916,21	16.916,21	30.023,25	200.154,98
MG	NAQUE	3144359	3.804,14	4.184,56	4.564,97	4.945,39	5.395,87	5.778,68	5.778,68	6.124,85	6.698,86	6.698,86	6.698,86	6.698,86	11.889,27	79.261,83
MG	NATALANDIA	3144375	2.420,16	2.662,18	2.904,19	3.146,21	3.432,80	3.676,34	3.676,34	3.896,57	4.261,75	4.261,75	4.261,75	4.261,75	7.563,84	50.425,62
MG	NEPOMUCENO	3144607	11.213,16	12.334,48	13.455,80	14.577,11	15.904,98	17.033,33	17.033,33	18.053,72	19.745,68	19.745,68	19.745,68	19.745,68	35.045,05	233.633,67
MG	NINHEIRA	3144656	4.016,09	4.417,70	4.819,31	5.220,91	5.696,50	6.100,63	6.100,63	6.466,09	7.072,08	7.072,08	7.072,08	7.072,08	12.551,68	83.677,84
MG	NOVA LIMA	3144805	97.110,71	106.821,78	116.532,85	126.243,92	137.743,77	147.515,82	147.515,82	156.352,83	171.005,84	171.005,84	171.005,84	171.005,84	303.504,86	2.023.365,72
MG	NOVA SERRANA	3145208	117.644,02	129.408,42	141.172,82	152.937,22	166.868,63	178.706,91	178.706,91	189.412,43	207.163,72	207.163,72	207.163,72	207.163,72	367.678,63	2.451.190,87
MG	NOVO CRUZEIRO	3145307	10.562,84	11.619,12	12.675,40	13.731,69	14.982,54	16.045,45	16.045,45	17.006,67	18.600,49	18.600,49	18.600,49	18.600,49	33.012,55	220.083,67
MG	NOVORIZONTE	3145372	3.940,00	4.334,01	4.728,01	5.122,01	5.588,58	5.985,06	5.985,06	6.343,59	6.938,10	6.938,10	6.938,10	6.938,10	12.313,89	82.092,61
MG	OURO BRANCO	3145901	55.317,67	60.849,44	66.381,20	71.912,97	78.463,69	84.030,19	84.030,19	89.064,06	97.410,94	97.410,94	97.410,94	97.410,94	172.887,03	1.152.580,19
MG	OURO VERDE DE MINAS	3146206	8.870,90	9.757,99	10.645,08	11.532,17	12.582,66	13.475,32	13.475,32	14.282,57	15.621,09	15.621,09	15.621,09	15.621,09	27.724,65	184.831,03
MG	PAI PEDRO	3146552	3.510,68	3.861,75	4.212,82	4.563,88	4.979,62	5.332,89	5.332,89	5.652,36	6.182,09	6.182,09	6.182,09	6.182,09	10.972,10	73.147,34
MG	PAINS	3146503	4.532,36	4.985,60	5.438,84	5.892,07	6.428,80	6.884,88	6.884,88	7.297,32	7.981,21	7.981,21	7.981,21	7.981,21	14.165,22	94.434,81
MG	PAIVA	3146602	802,49	882,74	962,99	1.043,24	1.138,27	1.219,03	1.219,03	1.292,05	1.413,14	1.413,14	1.413,14	1.413,14	2.508,07	16.720,47
MG	PALMA	3146701	3.019,76	3.321,74	3.623,72	3.925,69	4.283,29	4.587,17	4.587,17	4.861,96	5.317,62	5.317,62	5.317,62	5.317,62	9.437,82	62.918,79
MG	PAPAGAIOS	3146909	14.589,79	16.048,77	17.507,75	18.966,73	20.694,45	22.162,60	22.162,60	23.490,26	25.691,71	25.691,71	25.691,71	25.691,71	45.598,20	303.987,98
MG	PARA DE MINAS	3147105	59.973,22	65.970,54	71.967,86	77.965,18	85.067,21	91.102,19	91.102,19	96.559,71	105.609,06	105.609,06	105.609,06	105.609,06	187.437,24	1.249.581,57
MG	PARACATU	3147006	54.285,12	59.713,63	65.142,14	70.570,65	76.999,10	82.461,70	82.461,70	87.401,60	95.592,68	95.592,68	95.592,68	95.592,68	169.659,94	1.131.066,27
MG	PARAGUACU	3147204	8.454,25	9.299,68	10.145,11	10.990,53	11.991,68	12.842,42	12.842,42	13.611,75	14.887,41	14.887,41	14.887,41	14.887,41	26.422,50	176.149,97
MG	PASSA TEMPO	3147709	3.322,28	3.654,51	3.986,74	4.318,97	4.712,40	5.046,71	5.046,71	5.349,04	5.850,33	5.850,33	5.850,33	5.850,33	10.383,30	69.222,00
MG	PASSA VINTE	3147808	3.423,73	3.766,10	4.108,47	4.450,85	4.856,28	5.200,81	5.200,81	5.512,36	6.028,97	6.028,97	6.028,97	6.028,97	10.700,35	71.335,64
MG	PATOS DE MINAS	3148004	59.569,25	65.526,18	71.483,10	77.440,03	84.494,22	90.488,55	90.488,55	95.909,31	104.897,71	104.897,71	104.897,71	104.897,71	186.174,71	1.241.164,72
MG	PATROCINIO DO MURIAE	3148202	2.072,35	2.279,59	2.486,82	2.694,06	2.939,47	3.148,00	3.148,00	3.336,58	3.649,28	3.649,28	3.649,28	3.649,28	6.476,82	43.178,82
MG	PAULISTAS	3148400	2.231,76	2.454,94	2.678,12	2.901,29	3.165,58	3.390,16	3.390,16	3.593,25	3.930,00	3.930,00	3.930,00	3.930,00	6.975,04	46.500,27
MG	PAVAO	3148509	7.039,48	7.743,42	8.447,37	9.151,32	9.984,93	10.693,30	10.693,30	11.333,89	12.396,07	12.396,07	12.396,07	12.396,07	22.000,82	146.672,12
MG	PEDRA DO INDAIA	3148905	2.108,58	2.319,44	2.530,30	2.741,16	2.990,85	3.203,04	3.203,04	3.394,92	3.713,08	3.713,08	3.713,08	3.713,08	6.590,05	43.933,70
MG	PEDRAS DE MARIA DA CRUZ	3149150	11.253,02	12.378,32	13.503,62	14.628,92	15.961,50	17.093,87	17.093,87	18.117,89	19.815,85	19.815,85	19.815,85	19.815,85	35.169,60	234.464,03
MG	PEDRINOPOLIS	3149200	1.601,36	1.761,50	1.921,64	2.081,77	2.271,41	2.432,55	2.432,55	2.578,27	2.819,90	2.819,90	2.819,90	2.819,90	5.004,82	33.365,45
MG	PEDRO LEOPOLDO	3149309	40.088,42	44.097,26	48.106,10	52.114,94	56.862,21	60.896,23	60.896,23	64.544,25	70.593,18	70.593,18	70.593,18	70.593,18	125.290,30	835.268,68
MG	PIEDADE DE CARATINGA	3150158	4.367,52	4.804,27	5.241,02	5.677,77	6.194,98	6.634,47	6.634,47	7.031,91	7.690,92	7.690,92	7.690,92	7.690,92	13.650,02	91.000,13
MG	PIEDADE DO RIO GRANDE	3150307	3.170,12	3.487,13	3.804,14	4.121,15	4.496,56	4.815,56	4.815,56	5.104,04	5.582,38	5.582,38	5.582,38	5.582,38	9.907,73	66.051,52
MG	PIEDADE DOS GERAIS	3150406	1.777,08	1.954,79	2.132,49	2.310,20	2.520,64	2.699,47	2.699,47	2.861,18	3.129,32	3.129,32	3.129,32	3.129,32	5.553,99	37.026,60
MG	PINTOPOLIS	3150570	9.081,03	9.989,14	10.897,24	11.805,34	12.880,72	13.794,52	13.794,52	14.620,89	15.991,13	15.991,13	15.991,13	15.991,13	28.381,40	189.209,30
MG	PIRACEMA	3150604	6.088,44	6.697,28	7.306,13	7.914,97	8.635,96	9.248,63	9.248,63	9.802,68	10.721,36	10.721,36	10.721,36	10.721,36	19.028,50	126.856,67
MG	PIRAJUBA	3150703	3.536,04	3.889,65	4.243,25	4.596,85	5.015,59	5.371,42	5.371,42	5.693,19	6.226,75	6.226,75	6.226,75	6.226,75	11.051,36	73.675,76
MG	PIRAPETINGA	3151107	8.153,55	8.968,90	9.784,26	10.599,61	11.565,15	12.385,63	12.385,63	13.127,59	14.357,88	14.357,88	14.357,88	14.357,88	25.482,68	169.884,52
MG	PITANGUI	3151404	22.205,32	24.425,86	26.646,39	28.866,92	31.496,48	33.730,95	33.730,95	35.751,62	39.102,18	39.102,18	39.102,18	39.102,18	69.399,39	462.662,61
MG	PIUMHI	3151503	20.875,69	22.963,25	25.050,82	27.138,39	29.610,49	31.711,17	31.711,17	33.610,84	36.760,77	36.760,77	36.760,77	36.760,77	65.243,81	434.958,71
MG	POCRANE	3151909	1.630,35	1.793,38	1.956,42	2.119,45	2.312,52	2.476,58	2.476,58	2.624,94	2.870,94	2.870,94	2.870,94	2.870,94	5.095,40	33.969,35
MG	POMPEU	3152006	22.310,39	24.541,43	26.772,47	29.003,51	31.645,51	33.890,55	33.890,55	35.920,78	39.287,20	39.287,20	39.287,20	39.287,20	69.727,76	464.851,74
MG	PONTO CHIQUE	3152131	3.266,13	3.592,74	3.919,35	4.245,97	4.632,74	4.961,41	4.961,41	5.258,62	5.751,45	5.751,45	5.751,45	5.751,45	10.207,79	68.051,94
MG	PONTO DOS VOLANTES	3152170	12.218,54	13.440,40	14.662,25	15.884,11	17.331,03	18.560,55	18.560,55	19.672,43	21.516,09	21.516,09	21.516,09	21.516,09	38.187,22	254.581,44
MG	PORTEIRINHA	3152204	29.018,36	31.920,20	34.822,04	37.723,87	41.160,23	44.080,29	44.080,29	46.720,94	51.099,51	51.099,51	51.099,51	51.099,51	90.692,51	604.6





MG	SAO JOSE DO DIVINO	3163300	1.590,49	1.749,54	1.908,59	2.067,64	2.255,99	2.416,04	2.416,04	2.560,77	2.800,76	2.800,76	2.800,76	2.800,76	4.970,85	33.138,99
MG	SAO JOSE DO JACURI	3163508	6.972,45	7.669,70	8.366,94	9.064,19	9.889,86	10.591,49	10.591,49	11.225,97	12.278,05	12.278,05	12.278,05	12.278,05	21.791,34	145.275,61
MG	SAO JOSE DO MANTIMENTO	3163607	1.574,19	1.731,61	1.889,03	2.046,45	2.232,86	2.391,27	2.391,27	2.534,52	2.772,05	2.772,05	2.772,05	2.772,05	4.919,89	32.799,30
MG	SAO PEDRO DOS FERROS	3164001	2.613,99	2.875,39	3.136,79	3.398,19	3.707,74	3.970,78	3.970,78	4.208,65	4.603,07	4.603,07	4.603,07	4.603,07	8.169,63	54.464,20
MG	SAO ROMAO	3164209	8.814,74	9.696,22	10.577,69	11.459,16	12.503,01	13.390,02	13.390,02	14.192,15	15.522,21	15.522,21	15.522,21	15.522,21	27.549,15	183.660,98
MG	SAO ROQUE DE MINAS	3164308	3.853,05	4.238,36	4.623,66	5.008,97	5.465,25	5.852,97	5.852,97	6.203,60	6.784,98	6.784,98	6.784,98	6.784,98	12.042,14	80.280,91
MG	SAO TIAGO	3165008	3.833,13	4.216,44	4.599,75	4.983,06	5.436,98	5.822,70	5.822,70	6.171,52	6.749,89	6.749,89	6.749,89	6.749,89	11.979,86	79.865,73
MG	SAPUCAI-MIRIM	3165404	3.095,85	3.405,43	3.715,02	4.024,60	4.391,21	4.702,74	4.702,74	4.984,46	5.451,59	5.451,59	5.451,59	5.451,59	9.675,60	64.504,03
MG	SARDOA	3165503	4.776,92	5.254,61	5.732,30	6.209,99	6.775,67	7.256,37	7.256,37	7.691,06	8.411,85	8.411,85	8.411,85	8.411,85	14.929,53	99.530,21
MG	SARZEDO	3165537	26.987,68	29.686,44	32.385,21	35.083,98	38.279,86	40.995,57	40.995,57	43.451,43	47.523,60	47.523,60	47.523,60	47.523,60	84.345,91	562.306,05
MG	SENADOR FIRMINO	3165701	8.999,51	9.899,47	10.799,42	11.699,37	12.765,09	13.670,69	13.670,69	14.489,64	15.847,58	15.847,58	15.847,58	15.847,58	28.126,63	187.510,84
MG	SERICITA	3166303	8.725,98	9.598,58	10.471,17	11.343,77	12.377,10	13.255,18	13.255,18	14.049,24	15.365,90	15.365,90	15.365,90	15.365,90	27.271,73	181.811,53
MG	SERITINGA	3166402	1.249,93	1.374,93	1.499,92	1.624,91	1.772,93	1.898,71	1.898,71	2.012,45	2.201,05	2.201,05	2.201,05	2.201,05	3.906,48	26.043,17
MG	SERRA AZUL DE MINAS	3166501	2.793,33	3.072,66	3.351,99	3.631,33	3.962,11	4.243,20	4.243,20	4.497,39	4.918,87	4.918,87	4.918,87	4.918,87	8.730,12	58.200,83
MG	SERRA DOS AIMORES	3166709	4.106,66	4.517,33	4.928,00	5.338,66	5.824,97	6.238,22	6.238,22	6.611,92	7.231,57	7.231,57	7.231,57	7.231,57	12.834,75	85.565,03
MG	SERRANOPOLIS DE MINAS	3166956	2.362,19	2.598,41	2.834,63	3.070,85	3.350,58	3.588,28	3.588,28	3.803,24	4.159,67	4.159,67	4.159,67	4.159,67	7.382,67	49.217,82
MG	SERRANOS	3167004	1.112,26	1.223,48	1.334,71	1.445,94	1.577,65	1.689,57	1.689,57	1.790,79	1.958,62	1.958,62	1.958,62	1.958,62	3.476,20	23.174,65
MG	SERRO	3167103	11.240,34	12.364,37	13.488,40	14.612,44	15.943,52	17.074,61	17.074,61	18.097,47	19.793,52	19.793,52	19.793,52	19.793,52	35.129,97	234.199,83
MG	SETUBINHA	3165552	4.264,26	4.690,69	5.117,12	5.543,54	6.048,52	6.477,62	6.477,62	6.865,66	7.509,10	7.509,10	7.509,10	7.509,10	13.327,31	88.848,73
MG	SILVIANOPOLIS	3167400	4.358,46	4.794,31	5.230,15	5.666,00	6.182,13	6.620,71	6.620,71	7.017,33	7.674,98	7.674,98	7.674,98	7.674,98	13.621,71	90.811,41
MG	SIMAO PEREIRA	3167509	3.867,55	4.254,30	4.641,05	5.027,81	5.485,80	5.874,99	5.874,99	6.226,93	6.810,50	6.810,50	6.810,50	6.810,50	12.087,43	80.582,86
MG	SIMONESIA	3167608	22.174,53	24.391,98	26.609,43	28.826,89	31.452,80	33.684,17	33.684,17	35.702,04	39.047,95	39.047,95	39.047,95	39.047,95	69.304,14	462.020,96
MG	TAPIRA	3168101	4.135,65	4.549,21	4.962,78	5.376,34	5.866,08	6.282,25	6.282,25	6.658,59	7.282,61	7.282,61	7.282,61	7.282,61	12.925,34	86.168,93
MG	TEIXEIRAS	3168507	4.358,46	4.794,31	5.230,15	5.666,00	6.182,13	6.620,71	6.620,71	7.017,33	7.674,98	7.674,98	7.674,98	7.674,98	13.621,71	90.811,41
MG	TEOFILO OTONI	3168606	58.355,55	64.191,10	70.026,66	75.862,21	82.772,68	88.644,88	88.644,88	93.955,19	102.760,45	102.760,45	102.760,45	102.760,45	182.381,46	1.215.876,42
MG	TIRADENTES	3168804	4.391,07	4.830,17	5.269,28	5.708,39	6.270,38	6.670,24	6.670,24	7.069,83	7.732,39	7.732,39	7.732,39	7.732,39	12.732,62	91.490,79
MG	TIROS	3168903	4.646,49	5.111,14	5.575,79	6.040,44	6.590,67	7.058,24	7.058,24	7.481,07	8.182,17	8.182,17	8.182,17	8.182,17	14.521,90	96.812,66
MG	TOCOS DO MOJI	3169059	5.729,76	6.302,74	6.875,72	7.448,69	8.127,21	8.703,79	8.703,79	9.225,19	10.089,75	10.089,75	10.089,75	10.089,75	17.907,51	119.383,41
MG	TRES CORACOES	3169307	39.852,92	43.838,22	47.823,51	51.808,80	56.528,18	60.538,50	60.538,50	64.165,09	70.178,49	70.178,49	70.178,49	70.178,49	124.554,30	830.362,00
MG	TRES PONTAS	3169406	22.868,33	25.155,17	27.442,00	29.728,83	32.436,90	34.738,09	34.738,09	36.819,10	40.269,69	40.269,69	40.269,69	40.269,69	71.471,52	476.476,81
MG	TURMALINA	3169703	7.159,03	7.874,94	8.590,84	9.306,74	10.154,52	10.874,92	10.874,92	11.526,38	12.606,61	12.606,61	12.606,61	12.606,61	22.374,48	149.163,21
MG	UBAI	3170008	7.030,42	7.733,46	8.436,50	9.139,54	9.972,09	10.679,54	10.679,54	11.319,31	12.380,12	12.380,12	12.380,12	12.380,12	21.972,51	146.483,40
MG	UBERABA	3170107	197.286,46	217.015,11	236.743,76	256.472,40	279.835,07	299.687,60	299.687,60	317.640,53	347.409,05	347.409,05	347.409,05	347.409,05	616.589,07	4.110.593,83
MG	UNIAO DE MINAS	3170438	1.550,64	1.705,71	1.860,77	2.015,83	2.199,46	2.355,50	2.355,50	2.496,61	2.730,58	2.730,58	2.730,58	2.730,58	4.846,29	32.308,63
MG	URUCANIA	3170503	5.487,02	6.035,73	6.584,43	7.133,13	7.782,90	8.335,05	8.335,05	8.834,37	9.662,30	9.662,30	9.662,30	9.662,30	17.148,86	114.325,75
MG	VARGEM GRANDE DO RIO PARDO	3170651	4.586,71	5.045,38	5.504,05	5.962,72	6.505,88	6.967,43	6.967,43	7.384,82	8.076,91	8.076,91	8.076,91	8.076,91	14.335,07	95.567,12
MG	VARIAO DE MINAS	3170750	7.767,70	8.544,47	9.321,24	10.098,01	11.017,86	11.799,50	11.799,50	12.506,36	13.678,43	13.678,43	13.678,43	13.678,43	24.276,77	161.845,10
MG	VERDELANDIA	3171030	1.998,08	2.197,89	2.397,70	2.597,50	2.834,12	3.035,18	3.035,18	3.217,00	3.518,49	3.518,49	3.518,49	3.518,49	6.244,70	41.631,33
MS	AGUA CLARA	5000203	25.473,26	28.020,59	30.567,92	33.115,24	36.131,79	38.695,11	38.695,11	41.013,16	44.856,82	44.856,82	44.856,82	44.856,82	79.612,84	530.752,29
MS	ANGELICA	5000856	16.399,48	18.039,43	19.679,37	21.319,32	23.261,35	24.911,59	24.911,59	26.403,94	28.878,45	28.878,45	28.878,45	28.878,45	51.254,09	341.693,96
MS	ANTONIO JOAO	5000906	9.662,52	10.628,77	11.595,03	12.561,28	13.705,52	14.677,84	14.677,84	15.557,12	17.015,09	17.015,09	17.015,09	17.015,09	30.198,76	201.325,04
MS	APARECIDA DO TABOADO	5001003	28.214,06	31.035,46	33.856,87	36.678,28	40.019,39	42.858,51	42.858,51	45.425,97	49.683,18	49.683,18	49.683,18	49.683,18	88.178,78	587.858,55
MS	AQUIDAUANA	5001102	49.394,08	54.333,48	59.272,89	64.212,30	70.061,55	75.031,97	75.031,97	79.526,80	86.979,86	86.979,86	86.979,86	86.979,86	154.373,73	1.029.158,21
MS	ARAL MOREIRA	5001243	17.067,92	18.774,71	20.481,50	22.188,30	24.209,48	25.926,99	25.926,99	27.480,16	30.055,53	30.055,53	30.055,53	30.055,53	53.343,21	355.621,40
MS	BANDEIRANTES	5001508	10.263,94	11.290,33	12.316,72	13.343,12	14.558,58	15.591,42	15.591,42	16.525,43	18.074,15	18.074,15	18.074,15	18.074,15	32.078,39	213.855,96
MS	BATAYPORA	5002001	14.972,02	16.469,22	17.966,42	19.463,62	21.236,61	22.743,21	22.743,21	24.105,66	26.364,78	26.364,78	26.364,78	26.364,78	46.792,79	311.951,90
MS	BRASILANDIA	5002308	7.894,50	8.683,95	9.473,40	10.262,85	11.197,72	11.992,13	11.992,13	12.710,52	13.901,72	13.901,72	13.901,72	13.901,72	24.637,07	164.487,16
MS	CAARAPO	5002407	53.556,89	58.912,58	64.268,27	69.623,96	75.966,17	81.355,49	81.355,49	86.229,13	94.310,32	94.310,32	94.310,32	94.310,32	167.383,99	1.115.893,29
MS	CAMPANIA	5002605	11.752,99	12.928,29	14.103,59	15.278,89	16.670,68	17.853,35	17.853,35	18.922,87	20.696,28	20.696,28	20.696,28	20.696,28	36.732,20	244.881,30
MS	CAMPO GRANDE	5002704	780.974,19	859.071,61	937.169,03	1.015.266,45	1.107.749,43	1.186.337,26	1.186.337,26	1.257.405,38	1.375.246,43	1.375.246,43	1.375.246,43	1.375.246,43	2.440.817,00	16.272.113,35
MS	CASSILANDIA	5002902	17.337,83	19.071,62	20.805,40	22.539,18	24.932,33	26.337,00	26.337,00	27.914,73	30.530,83	30.530,83	30.530,83	30.530,83	54.186,78	361.245,21
MS	CORGUINHO	5003108	3.644,73	4.009,20	4.373,68	4.738,15	5.169,76	5.536,52	5.536,52	5.868,19	6.418,14	6.418,14	6.418,14	6.418,14	11.391,06	75.940,38
MS	CORONEL SAPUCAIA	5003157	39.697,13	43.666,85	47.636,56	51.606,28	56.307,21	60.301,85	60.301,85	63.914,26	69.904,16	69.904,16	69.904,16	69.904,16	124.067,41	827.116,03
MS	COSTA RICA	5003256	36.222,68	39.844,95	43.467,22	47.089,49	51.378,98	55.024,00	55.024,00	58.320,23	63.785,87	63.785,87	63.785,87	63.785,87	113.208,53	754.723,57
MS	COXIM	5003306	16.352,38	17.987,62	19											



MT	MIRASSOL DOESTE	5105622	21.991,57	24.190,72	26.389,88	28.589,04	31.193,28	33.406,25	33.406,25	35.407,46	38.725,77	38.725,77	38.725,77	38.725,77	68.731,33	458.208,85
MT	NOSSA SENHORA DO LIVRAMENTO	5106109	7.584,74	8.343,21	9.101,68	9.860,16	10.758,34	11.521,58	11.521,58	12.211,78	13.356,24	13.356,24	13.356,24	13.356,24	23.704,95	158.032,99
MT	NOVA BANDEIRANTES	5106158	8.015,87	8.817,46	9.619,05	10.420,63	11.369,87	12.176,49	12.176,49	12.905,93	14.115,45	14.115,45	14.115,45	14.115,45	25.052,40	167.015,99
MT	NOVA BRASILANDIA	5106208	2.853,11	3.138,42	3.423,73	3.709,04	4.046,90	4.334,01	4.334,01	4.593,64	5.024,14	5.024,14	5.024,14	5.024,14	8.916,96	59.446,37
MT	NOVA GUARITA	5108808	3.030,63	3.333,70	3.636,76	3.939,82	4.298,71	4.603,68	4.603,68	4.879,46	5.336,76	5.336,76	5.336,76	5.336,76	9.471,79	63.145,26
MT	NOVA UBIRATA	5106240	25.516,74	28.068,41	30.620,09	33.171,76	36.193,45	38.761,15	38.761,15	41.083,16	44.933,37	44.933,37	44.933,37	44.933,37	79.748,72	531.658,14
MT	NOVA XAVANTINA	5106257	31.132,38	34.245,62	37.358,86	40.472,09	44.158,79	47.291,58	47.291,58	50.124,60	54.822,16	54.822,16	54.822,16	54.822,16	97.299,55	648.663,69
MT	NOVO HORIZONTE DO NORTE	5106273	4.912,78	5.404,06	5.895,33	6.386,61	6.968,38	7.462,75	7.462,75	7.909,81	8.651,09	8.651,09	8.651,09	8.651,09	15.354,15	102.360,99
MT	NOVO MUNDO	5106265	13.640,57	15.004,63	16.368,68	17.732,74	19.348,06	20.720,68	20.720,68	21.961,96	24.020,18	24.020,18	24.020,18	24.020,18	42.631,54	284.210,26
MT	PARANAITA	5106299	19.788,79	21.767,67	23.746,55	25.725,42	28.068,81	30.060,12	30.060,12	31.860,88	34.846,81	34.846,81	34.846,81	34.846,81	61.846,87	412.312,47
MT	PARANATINGA	5106307	20.517,01	22.568,71	24.620,41	26.672,11	29.101,74	31.166,32	31.166,32	33.033,36	36.129,16	36.129,16	36.129,16	36.129,16	64.122,82	427.485,45
MT	PEIXOTO DE AZEVEDO	5106422	31.166,80	34.283,48	37.400,16	40.516,84	44.207,61	47.343,86	47.343,86	50.180,02	54.882,77	54.882,77	54.882,77	54.882,77	97.407,12	649.380,82
MT	PONTE BRANCA	5106703	2.143,00	2.357,30	2.571,60	2.785,90	3.039,67	3.255,32	3.255,32	3.450,33	3.773,69	3.773,69	3.773,69	3.773,69	6.697,62	44.650,83
MT	PORTO ESPERIDIAO	5106828	15.638,65	17.202,51	18.766,38	20.330,24	22.182,17	23.755,86	23.755,86	25.178,97	27.538,68	27.538,68	27.538,68	27.538,68	48.876,24	325.841,60
MT	PORTO ESTRELA	5106851	4.675,47	5.143,02	5.610,57	6.078,11	6.631,78	7.102,27	7.102,27	7.527,73	8.233,21	8.233,21	8.233,21	8.233,21	14.612,48	97.416,56
MT	POXOREU	5107008	11.841,75	13.025,93	14.210,10	15.394,28	16.796,58	17.988,19	17.988,19	19.065,78	20.852,58	20.852,58	20.852,58	20.852,58	37.009,61	246.730,74
MT	PRIMAVERA DO LESTE	5107040	67.179,35	73.897,28	80.615,22	87.333,15	95.288,53	102.048,65	102.048,65	108.161,93	118.298,61	118.298,61	118.298,61	118.298,61	209.958,92	1.399.726,12
MT	QUERENCIA	5107065	45.434,14	49.977,56	54.520,97	59.064,39	64.444,70	69.016,64	69.016,64	73.151,12	80.006,67	80.006,67	80.006,67	80.006,67	141.997,56	946.650,42
MT	RIBEIRAO CASCALHEIRA	5107180	9.562,89	10.519,18	11.475,47	12.431,76	13.564,19	14.526,49	14.526,49	15.396,71	16.839,65	16.839,65	16.839,65	16.839,65	29.887,37	199.249,14
MT	RONDOLANDIA	5107578	3.943,63	4.337,99	4.732,35	5.126,72	5.593,72	5.990,56	5.990,56	6.349,43	6.944,48	6.944,48	6.944,48	6.944,48	12.325,21	82.168,09
MT	RONDONOPOLIS	5107602	317.790,84	349.569,92	381.349,00	413.128,09	450.760,88	482.739,52	482.739,52	511.658,27	559.609,67	559.609,67	559.609,67	559.609,67	993.207,31	6.621.382,04
MT	SANTA RITA DO TRIVELATO	5107768	6.166,33	6.782,97	7.399,60	8.016,23	8.746,45	9.366,96	9.366,96	9.928,09	10.858,53	10.858,53	10.858,53	10.858,53	19.271,95	128.479,65
MT	SANTO AFONSO	5107263	1.751,72	1.926,89	2.102,06	2.277,23	2.484,67	2.660,94	2.660,94	2.820,35	3.084,66	3.084,66	3.084,66	3.084,66	5.474,73	36.498,18
MT	SAO JOSE DO RIO CLARO	5107305	23.083,90	25.392,29	27.700,68	30.009,07	32.742,67	35.065,55	35.065,55	37.166,17	40.649,30	40.649,30	40.649,30	40.649,30	72.145,25	480.968,31
MT	SAPEZAL	5107875	57.486,03	63.234,63	68.983,24	74.731,84	81.539,34	87.324,04	87.324,04	92.555,23	101.229,28	101.229,28	101.229,28	101.229,28	179.663,92	1.197.759,43
MT	SINOP	5107909	234.655,83	258.121,41	281.586,99	305.052,57	332.840,52	356.453,46	356.453,46	377.806,97	413.214,15	413.214,15	413.214,15	413.214,15	733.381,38	4.889.209,17
MT	SORRISO	5107925	147.968,47	162.765,32	177.562,17	192.359,01	209.881,44	224.771,21	224.771,21	238.236,23	260.563,17	260.563,17	260.563,17	260.563,17	462.453,13	3.083.020,86
MT	TANGARA DA SERRA	5107958	146.829,04	161.511,94	176.194,85	190.877,75	208.265,25	223.040,35	223.040,35	236.401,70	258.556,70	258.556,70	258.556,70	258.556,70	458.892,01	3.059.280,05
MT	UNIAO DO SUL	5108303	8.847,35	9.732,08	10.616,82	11.501,55	12.549,26	13.439,55	13.439,55	14.244,65	15.579,63	15.579,63	15.579,63	15.579,63	27.651,05	184.340,36
MT	VALE DE SAO DOMINGOS	5108352	4.651,92	5.117,12	5.582,31	6.047,50	6.598,38	7.066,49	7.066,49	7.489,82	8.191,74	8.191,74	8.191,74	8.191,74	14.538,88	96.925,89
MT	VARZEA GRANDE	5108402	368.143,19	404.957,51	441.771,83	478.586,15	522.181,67	559.227,17	559.227,17	592.277,95	648.277,01	648.277,01	648.277,01	648.277,01	1.150.576,00	7.670.506,68
MT	VERA	5108501	9.827,37	10.810,11	11.792,84	12.775,58	13.939,34	14.928,24	14.928,24	15.822,53	17.305,38	17.305,38	17.305,38	17.305,38	30.713,96	204.759,72
MT	VILA RICA	5108600	18.221,84	20.044,03	21.866,21	23.688,40	25.846,23	27.679,85	27.679,85	29.338,03	32.087,52	32.087,52	32.087,52	32.087,52	56.949,62	379.664,15
PA	PARÁ	15	1.924.481,38	2.116.929,52	2.309.377,65	2.501.825,79	2.729.722,90	2.923.379,53	2.923.379,53	3.098.506,01	3.388.890,65	3.388.890,65	3.388.890,65	3.388.890,65	6.014.676,16	40.097.841,06
PA	ABAETUBA	1500107	92.773,98	102.051,38	111.328,78	120.606,18	131.592,47	140.928,13	140.928,13	149.370,50	163.369,15	163.369,15	163.369,15	163.369,15	289.951,09	1.933.007,24
PA	ACARA	1500206	64.155,96	70.571,56	76.987,15	83.402,75	91.000,10	97.455,98	97.455,98	103.294,13	112.974,61	112.974,61	112.974,61	112.974,61	200.509,78	1.336.731,84
PA	AFUA	1500305	47.876,04	52.663,65	57.451,25	62.238,85	67.908,34	72.726,00	72.726,00	77.082,69	84.306,70	84.306,70	84.306,70	84.306,70	149.629,34	997.528,96
PA	AGUA AZUL DO NORTE	1500347	33.489,14	36.838,05	40.186,96	43.535,88	47.501,66	50.871,60	50.871,60	53.919,09	58.972,26	58.972,26	58.972,26	58.972,26	104.665,24	697.768,28
PA	ALMEIRIM	1500503	38.007,01	41.807,71	45.608,41	49.409,11	53.909,90	57.734,47	57.734,47	61.193,08	66.927,95	66.927,95	66.927,95	66.927,95	118.785,17	791.901,14
PA	ALTAMIRA	1500602	283.807,16	312.187,88	340.568,59	368.949,31	402.557,76	431.116,69	431.116,69	456.942,95	499.766,56	499.766,56	499.766,56	499.766,56	886.996,46	5.913.309,72
PA	ANAJAS	1500701	37.224,44	40.946,89	44.669,33	48.391,77	52.799,89	56.545,71	56.545,71	59.933,11	65.549,90	65.549,90	65.549,90	65.549,90	116.339,38	775.595,85
PA	ANANINDEUA	1500800	456.225,40	501.847,94	547.470,48	593.093,02	647.119,24	693.028,27	693.028,27	734.544,47	803.384,23	803.384,23	803.384,23	803.384,23	1.425.863,65	9.505.757,66
PA	AUGUSTO CORREA	1500909	108.720,59	119.592,65	130.464,70	141.336,76	154.211,46	165.151,79	165.151,79	175.045,29	191.450,11	191.450,11	191.450,11	191.450,11	379.789,79	2.265.265,27
PA	AURORA DO PARA	1500958	56.044,08	61.648,49	67.252,90	72.857,30	79.494,04	85.133,65	85.133,65	90.233,62	98.690,10	98.690,10	98.690,10	98.690,10	175.157,31	1.167.715,43
PA	AVEIRO	1501006	37.651,96	41.417,15	45.182,35	48.947,54	53.406,29	57.195,13	57.195,13	60.621,43	66.302,72	66.302,72	66.302,72	66.302,72	117.675,51	784.503,37
PA	BAGRE	1501105	24.040,37	26.444,41	28.848,44	31.252,48	34.099,34	36.518,48	36.518,48	38.706,13	42.333,58	42.333,58	42.333,58	42.333,58	75.134,55	500.897,00
PA	BANNACH	1501253	10.374,44	11.411,88	12.449,33	13.486,77	14.715,31	15.759,27	15.759,27	16.703,34	18.268,74	18.268,74	18.268,74	18.268,74	32.423,75	216.158,32
PA	BELEM	1501402	661.846,56	728.031,22	794.215,87	860.400,53	938.776,41	1.005.376,67	1.005.376,67	1.065.604,25	1.165.470,16	1.165.470,16	1.165.470,16	1.165.470,16	2.068.501,56	13.790.010,37
PA	BELTERRA	1501451	46.298,23	50.928,05	55.557,87	60.187,70	65.670,33									



PA	NOVA ESPERANCA DO PIRIA	1504950	20.046,02	22.050,62	24.055,22	26.059,83	28.433,68	30.450,87	30.450,87	32.275,04	35.299,78	35.299,78	35.299,78	35.299,78	62.650,81	417.672,08
PA	NOVA IPIXUNA	1504976	29.311,83	32.243,01	35.174,19	38.105,37	41.576,48	44.526,07	44.526,07	47.193,42	51.616,28	51.616,28	51.616,28	51.616,28	91.609,69	610.731,25
PA	NOVA TIMBOTEUA	1505007	23.524,09	25.876,50	28.228,91	30.581,32	33.367,05	35.734,23	35.734,23	37.874,90	41.424,45	41.424,45	41.424,45	41.424,45	73.521,01	490.140,04
PA	NOVO PROGRESSO	1505031	88.442,70	97.286,96	106.131,23	114.975,50	125.448,89	134.348,70	134.348,70	142.396,92	155.742,02	155.742,02	155.742,02	155.742,02	276.414,30	1.842.761,99
PA	NOVO REPARTIMENTO	1505064	100.563,42	110.619,76	120.676,10	130.732,44	142.641,17	152.760,66	152.760,66	161.911,86	177.085,85	177.085,85	177.085,85	177.085,85	314.295,79	2.095.305,26
PA	OEIRAS DO PARA	1505205	90.484,25	99.532,68	108.581,10	117.629,53	128.344,67	137.449,92	137.449,92	145.683,92	159.337,08	159.337,08	159.337,08	159.337,08	277.334,41	1.885.299,17
PA	ORIXIMINA	1505304	181.011,98	199.113,18	217.214,37	235.315,57	256.751,01	274.965,88	274.965,88	291.437,84	318.750,71	318.750,71	318.750,71	318.750,71	565.725,63	3.771.504,18
PA	OUREM	1505403	27.424,25	30.166,67	32.909,10	35.651,52	38.899,10	41.658,75	41.658,75	44.154,33	48.292,37	48.292,37	48.292,37	48.292,37	85.710,34	571.402,28
PA	OURILANDIA DO NORTE	1505437	29.400,59	32.340,65	35.280,71	38.220,77	41.702,38	44.660,90	44.660,90	47.336,34	51.772,59	51.772,59	51.772,59	51.772,59	91.887,10	612.580,69
PA	PACAJA	1505486	133.297,16	146.626,88	159.956,59	173.286,31	189.071,36	202.484,78	202.484,78	214.614,73	234.727,91	234.727,91	234.727,91	234.727,91	416.600,16	2.777.334,41
PA	PALESTINA DO PARA	1505494	6.425,38	7.067,92	7.710,45	8.352,99	9.113,89	9.760,46	9.760,46	10.345,16	11.314,69	11.314,69	11.314,69	11.314,69	20.081,55	133.877,00
PA	PARAGOMINAS	1505502	89.542,27	98.496,50	107.450,73	116.404,96	127.008,55	136.019,01	136.019,01	144.167,29	157.678,31	157.678,31	157.678,31	157.678,31	279.850,86	1.865.672,43
PA	PARAUPEBAS	1505536	355.774,30	391.351,72	426.929,15	462.506,58	504.637,38	540.438,22	540.438,22	572.813,44	626.496,15	626.496,15	626.496,15	626.496,15	1.111.918,88	7.412.792,51
PA	PLACAS	1505650	89.257,87	98.183,66	107.109,44	116.035,23	126.605,15	135.586,98	135.586,98	143.709,39	157.177,49	157.177,49	157.177,49	157.177,49	278.962,00	1.859.746,66
PA	PONTA DE PEDRAS	1505700	53.738,04	59.111,85	64.485,65	69.859,46	76.223,12	81.630,67	81.630,67	86.520,79	94.629,32	94.629,32	94.629,32	94.629,32	167.950,15	1.119.667,66
PA	PORTEL	1505809	184.332,45	202.765,70	221.198,94	239.632,19	261.460,84	280.009,84	280.009,84	296.783,96	324.597,85	324.597,85	324.597,85	324.597,85	576.103,27	3.840.688,43
PA	PRAINHA	1506005	40.519,55	44.571,51	48.623,47	52.675,42	57.473,75	61.551,15	61.551,15	65.238,40	71.352,39	71.352,39	71.352,39	71.352,39	126.637,75	844.251,69
PA	QUATIPURU	1506112	14.700,29	16.170,32	17.640,35	19.110,38	20.851,19	22.330,45	22.330,45	23.668,17	25.886,29	25.886,29	25.886,29	25.886,29	45.943,55	306.290,35
PA	REDENCAO	1506138	177.302,03	195.032,24	212.762,44	230.492,64	251.488,75	269.330,29	269.330,29	285.464,66	312.217,73	312.217,73	312.217,73	312.217,73	554.130,75	3.694.205,03
PA	RIO MARIA	1506161	34.472,78	37.920,06	41.367,33	44.814,61	48.896,88	52.365,80	52.365,80	55.502,80	60.704,40	60.704,40	60.704,40	60.704,40	107.739,47	718.263,13
PA	RONDON DO PARA	1506187	28.386,15	31.224,77	34.063,38	36.902,00	40.263,48	43.119,92	43.119,92	45.703,04	49.986,23	49.986,23	49.986,23	49.986,23	88.716,63	591.444,20
PA	SALVATERRA	1506302	51.328,75	56.461,63	61.594,50	66.727,38	72.805,73	77.970,84	77.970,84	82.641,72	90.386,71	90.386,71	90.386,71	90.386,71	160.420,28	1.069.468,51
PA	SANTA BARBARA DO PARA	1506351	20.047,83	22.052,62	24.057,40	26.062,18	28.436,25	30.453,62	30.453,62	32.277,96	35.302,97	35.302,97	35.302,97	35.302,97	62.656,47	417.709,83
PA	SANTA LUZIA DO PARA	1506559	16.528,09	18.180,90	19.833,71	21.486,52	23.443,78	25.106,97	25.106,97	26.611,01	29.104,93	29.104,93	29.104,93	29.104,93	51.656,06	344.373,77
PA	SANTA MARIA DAS BARREIRAS	1506583	24.060,30	26.466,33	28.872,36	31.278,39	34.127,61	36.548,75	36.548,75	38.738,22	42.368,67	42.368,67	42.368,67	42.368,67	75.196,83	501.312,18
PA	SANTANA DO ARAGUAIA	1506708	113.756,55	125.132,20	136.507,86	147.883,51	161.354,56	172.801,65	172.801,65	183.153,42	200.318,12	200.318,12	200.318,12	200.318,12	355.528,92	2.370.192,83
PA	SANTAREM	1506807	668.387,87	735.226,66	802.065,45	868.904,24	948.054,74	1.015.313,24	1.015.313,24	1.076.136,08	1.176.989,00	1.176.989,00	1.176.989,00	1.176.989,00	2.088.945,45	13.926.302,97
PA	SANTO ANTONIO DO TAUJA	1507003	23.131,00	25.444,10	27.757,20	30.070,30	32.809,47	35.137,10	35.137,10	37.242,00	40.732,23	40.732,23	40.732,23	40.732,23	72.292,45	481.949,65
PA	SAO DOMINGOS DO ARAGUAIA	1507151	45.966,72	50.563,40	55.160,07	59.756,74	65.200,12	69.825,66	69.825,66	74.008,60	80.944,51	80.944,51	80.944,51	80.944,51	143.662,06	957.747,07
PA	SAO DOMINGOS DO CAPIM	1507201	57.848,33	63.633,16	69.418,00	75.202,83	82.053,23	87.874,39	87.874,39	93.138,55	101.867,27	101.867,27	101.867,27	101.867,27	180.796,23	1.205.308,18
PA	SAO FELIX DO XINGU	1507300	92.929,77	102.222,75	111.515,73	120.808,70	131.813,45	141.164,78	141.164,78	149.621,33	163.643,48	163.643,48	163.643,48	163.643,48	290.437,98	1.936.253,20
PA	SAO JOAO DA PONTA	1507466	5.045,02	5.549,52	6.054,02	6.558,52	7.155,95	7.663,62	7.663,62	8.122,72	8.883,96	8.883,96	8.883,96	8.883,96	15.767,44	105.116,28
PA	SAO JOAO DE PARABAS	1507474	15.511,84	17.063,03	18.614,21	20.165,40	22.002,31	23.563,24	23.563,24	24.974,80	27.315,38	27.315,38	27.315,38	27.315,38	48.479,93	323.199,53
PA	SAO JOAO DO ARAGUAIA	1507508	32.130,51	35.343,57	38.556,62	41.769,67	45.574,56	48.807,79	48.807,79	51.731,65	56.579,81	56.579,81	56.579,81	56.579,81	100.419,07	669.460,49
PA	SAO MIGUEL DO GUAMA	1507607	85.511,69	94.062,86	102.614,03	111.165,20	121.291,50	129.896,36	129.896,36	137.677,87	150.580,71	150.580,71	150.580,71	150.580,71	267.253,90	1.781.692,64
PA	SAO SEBASTIAO DA BOA VISTA	1507706	26.897,10	29.586,81	32.276,52	34.966,23	38.151,39	40.857,99	40.857,99	43.305,60	47.364,10	47.364,10	47.364,10	47.364,10	84.062,83	560.418,86
PA	SENADOR JOSE PORFIRIO	1507805	53.037,00	58.340,69	63.644,39	68.948,09	75.228,74	80.565,74	80.565,74	85.392,07	93.394,81	93.394,81	93.394,81	93.394,81	165.759,13	1.105.060,84
PA	TAILANDIA	1507953	66.451,13	73.096,24	79.741,35	86.386,47	94.255,61	100.942,45	100.942,45	106.989,46	117.016,25	117.016,25	117.016,25	117.016,25	207.682,97	1.384.553,14
PA	TOME-ACU	1508001	118.229,13	130.052,05	141.874,96	153.697,87	167.698,57	179.595,72	179.595,72	190.354,49	208.194,06	208.194,06	208.194,06	208.194,06	369.507,31	2.463.382,09
PA	TUCURUI	1508100	184.814,31	203.295,74	221.777,17	240.258,60	262.144,32	280.741,80	280.741,80	297.559,78	325.446,37	325.446,37	325.446,37	325.446,37	577.609,24	3.850.728,27
PA	ULIANOPOLIS	1508126	70.532,43	77.585,67	84.638,91	91.692,16	100.044,61	107.142,14	107.142,14	113.560,55	124.203,17	124.203,17	124.203,17	124.203,17	220.438,46	1.469.589,76
PA	URUARA	1508159	89.343,01	98.277,31	107.211,61	116.145,91	126.725,91	135.716,32	135.716,32	143.846,47	157.327,42	157.327,42	157.327,42	157.327,42	279.228,09	1.861.520,62
PA	VIGIA	1508209	26.833,70	29.517,07	32.200,44	34.883,81	38.061,45	40.761,67	40.761,67	43.203,52	47.252,45	47.252,45	47.252,45	47.252,45	83.864,67	559.097,83
PA	UISEU	1508308	154.321,39	169.753,53	185.185,67	200.617,81	218.892,55	234.421,59	234.421,59	248.464,73	271.750,26	271.750,26	271.750,26	271.750,26	482.308,22	3.215.388,11
PA	VITORIA DO XINGU	1508357	45.365,31	49.901,84	54.438,37	58.974,90	64.347,06	68.912,08	68.912,08	73.040,29	79.885,45	79.885,45	79.885,45	79.885,45	141.782,42	945.216,16
PB	PARAIBA	25	818.624,34	900.486,77	982.349,21	1.064.211,64	1.161.153,15	1.243.529,64	1.243.529,64	1.318.023,89	1.441.545,96	1.441.545,96	1.441.545,96	1.441.545,96	2.558.486,85	17.056.578,97
PB	AGUA BRANCA	2500106	13.414,13	14.755,54	16.096,96	17.438,37	19.026,87	20.376,71	20.376,71	21.597,39	23.621,44	23.621,44	23.621,44	23.621,44	41.923,84	279.492,30
PB	ALAGOA NOVA	2500403	35.894,80	39.484,28	43.073,76	46.663,24	50.913,91	54.								



PB	JACARAU	2507309	35.653,87	39.219,26	42.784,65	46.350,04	50.572,17	54.159,95	54.159,95	57.404,42	62.784,23	62.784,23	62.784,23	62.784,23	111.430,81	742.872,04
PB	JOAO PESSOA	2507507	862.824,85	949.107,34	1.035.389,82	1.121.672,31	1.223.848,04	1.310.672,34	1.310.672,34	1.389.188,81	1.519.380,29	1.519.380,29	1.519.380,29	1.519.380,29	2.696.628,89	17.977.525,92
PB	JOCA CLAUDINO	2513653	5.458,04	6.003,84	6.549,65	7.095,45	7.741,79	8.291,02	8.291,02	8.787,70	9.611,26	9.611,26	9.611,26	9.611,26	17.058,28	113.721,85
PB	JUAREZ TAVORA	2507606	5.805,85	6.386,43	6.967,02	7.547,60	8.235,13	8.819,36	8.819,36	9.347,69	10.223,73	10.223,73	10.223,73	10.223,73	18.145,30	120.968,65
PB	JUAZEIRINHO	2507705	33.246,40	36.571,04	39.895,67	43.220,31	47.157,35	50.502,87	50.502,87	53.528,27	58.544,81	58.544,81	58.544,81	58.544,81	103.906,59	692.710,62
PB	JUNCO DO SERIDO	2507804	13.430,44	14.773,48	16.116,52	17.459,57	19.050,00	20.401,48	20.401,48	21.623,64	23.650,15	23.650,15	23.650,15	23.650,15	41.974,80	279.831,99
PB	JURIPIRANGA	2507903	25.652,60	28.217,86	30.783,12	33.348,38	36.386,16	38.967,53	38.967,53	41.301,90	45.172,62	45.172,62	45.172,62	45.172,62	80.173,34	534.488,92
PB	LAGOA DE DENTRO	2508208	14.787,25	16.265,97	17.744,70	19.223,42	20.974,53	22.462,54	22.462,54	23.808,17	26.039,41	26.039,41	26.039,41	26.039,41	46.215,31	308.102,04
PB	LASTRO	2508406	7.166,28	7.882,91	8.599,54	9.316,16	10.164,80	10.885,92	10.885,92	11.538,05	12.619,37	12.619,37	12.619,37	12.619,37	22.397,13	149.314,18
PB	LUCENA	2508604	27.128,97	29.841,87	32.554,77	35.267,66	38.480,28	41.210,21	41.210,21	43.678,93	47.772,41	47.772,41	47.772,41	47.772,41	84.787,51	565.250,06
PB	MAMANGUAPE	2508901	58.368,23	64.205,05	70.041,88	75.878,70	82.790,67	88.664,14	88.664,14	93.975,61	102.782,78	102.782,78	102.782,78	102.782,78	182.421,09	1.216.140,63
PB	MANAIRA	2509008	19.346,78	21.281,46	23.216,14	25.150,82	27.441,86	29.388,69	29.388,69	31.149,24	34.068,47	34.068,47	34.068,47	34.068,47	60.465,45	403.103,00
PB	MARI	2509107	51.837,78	57.021,56	62.205,34	67.389,12	73.527,75	78.744,08	78.744,08	83.461,28	91.283,08	91.283,08	91.283,08	91.283,08	162.011,17	1.080.074,49
PB	MARIZOPOLIS	2509156	5.794,98	6.374,48	6.953,97	7.533,47	8.219,71	8.802,85	8.802,85	9.330,19	10.204,59	10.204,59	10.204,59	10.204,59	18.111,33	120.742,18
PB	MASSARANDUBA	2509206	20.446,36	22.491,00	24.535,63	26.580,27	29.001,53	31.059,00	31.059,00	32.919,61	36.004,76	36.004,76	36.004,76	36.004,76	63.902,02	426.013,45
PB	MATO GROSSO	2509370	10.187,86	11.206,64	12.225,43	13.244,21	14.450,66	15.475,84	15.475,84	16.402,93	17.940,17	17.940,17	17.940,17	17.940,17	31.840,61	212.270,72
PB	MATUREIA	2509396	13.591,66	14.950,82	16.309,99	17.669,16	19.278,68	20.646,38	20.646,38	21.883,21	23.934,06	23.934,06	23.934,06	23.934,06	42.478,68	283.191,18
PB	MOGEIRO	2509404	27.433,30	30.176,63	32.919,96	35.663,29	38.911,95	41.672,50	41.672,50	44.168,92	48.308,32	48.308,32	48.308,32	48.308,32	85.738,65	571.591,00
PB	MONTE HOREBE	2509602	16.113,26	17.724,59	19.335,91	20.947,24	22.855,37	24.476,82	24.476,82	25.943,11	28.374,44	28.374,44	28.374,44	28.374,44	50.359,57	335.730,45
PB	MONTEIRO	2509701	54.426,41	59.869,05	65.311,70	70.754,34	77.199,51	82.676,33	82.676,33	87.629,10	95.841,49	95.841,49	95.841,49	95.841,49	170.101,54	1.134.010,28
PB	NAZAREZINHO	2510006	5.235,22	5.758,75	6.282,27	6.805,79	7.425,75	7.952,56	7.952,56	8.428,96	9.218,90	9.218,90	9.218,90	9.218,90	16.361,91	109.079,37
PB	NOVA FLORESTA	2510105	6.140,97	6.755,07	7.369,17	7.983,27	8.710,48	9.328,43	9.328,43	9.887,26	10.813,87	10.813,87	10.813,87	10.813,87	19.192,69	127.951,23
PB	NOVA PALMEIRA	2510303	4.066,81	4.473,49	4.880,17	5.286,85	5.768,44	6.177,68	6.177,68	6.547,76	7.161,40	7.161,40	7.161,40	7.161,40	12.710,20	84.734,67
PB	OLHO DAGUA	2510402	8.352,81	9.188,09	10.023,37	10.858,65	11.847,79	12.688,32	12.688,32	13.448,42	14.708,77	14.708,77	14.708,77	14.708,77	26.105,45	174.036,33
PB	OURO VELHO	2510600	2.126,70	2.339,37	2.552,04	2.764,71	3.016,55	3.230,55	3.230,55	3.424,08	3.744,98	3.744,98	3.744,98	3.744,98	6.646,67	44.311,14
PB	PARARI	2510659	1.063,35	1.169,68	1.276,02	1.382,35	1.508,27	1.615,28	1.615,28	1.712,04	1.872,49	1.872,49	1.872,49	1.872,49	3.323,34	22.155,57
PB	PATOS	2510808	120.604,00	132.664,40	144.724,81	156.785,21	171.067,13	183.203,27	183.203,27	194.178,15	212.376,07	212.376,07	212.376,07	212.376,07	376.929,62	2.512.864,12
PB	PAULISTA	2510907	33.987,30	37.386,03	40.784,76	44.183,49	48.208,26	51.628,34	51.628,34	54.721,16	59.849,49	59.849,49	59.849,49	59.849,49	106.222,17	708.147,81
PB	PEDRA BRANCA	2511004	5.043,21	5.547,53	6.051,85	6.556,17	7.153,38	7.660,87	7.660,87	8.119,80	8.880,77	8.880,77	8.880,77	8.880,77	15.761,78	105.078,54
PB	PEDRAS DE FOGO	2511202	65.951,15	72.546,27	79.141,38	85.736,50	93.546,44	100.182,97	100.182,97	106.184,48	116.135,83	116.135,83	116.135,83	116.135,83	206.120,38	1.374.135,87
PB	PEDRO REGIS	2512721	4.086,74	4.495,41	4.904,08	5.312,76	5.796,71	6.207,95	6.207,95	6.579,84	7.196,49	7.196,49	7.196,49	7.196,49	12.772,48	85.149,85
PB	PIANCO	2511301	5.385,58	5.924,14	6.462,70	7.001,25	7.639,01	8.180,95	8.180,95	8.671,04	9.483,67	9.483,67	9.483,67	9.483,67	16.831,82	112.212,10
PB	PICUI	2511400	35.094,12	38.603,53	42.112,95	45.622,36	49.778,21	53.309,66	53.309,66	56.503,20	61.798,54	61.798,54	61.798,54	61.798,54	109.681,38	731.209,22
PB	PILOES	2511608	5.514,20	6.065,61	6.617,03	7.168,45	7.821,45	8.376,33	8.376,33	8.878,12	9.710,15	9.710,15	9.710,15	9.710,15	17.233,79	114.891,91
PB	PILOEZINHOS	2511707	4.479,83	4.927,81	5.375,80	5.823,78	6.354,28	6.805,08	6.805,08	7.212,74	7.888,70	7.888,70	7.888,70	7.888,70	14.001,04	93.340,24
PB	PIRIPITUBA	2511806	6.874,63	7.562,09	8.249,56	8.937,02	9.751,11	10.442,89	10.442,89	11.068,48	12.105,79	12.105,79	12.105,79	12.105,79	21.485,62	143.237,44
PB	PITIMBU	2511905	40.673,53	44.740,88	48.808,24	52.875,59	57.692,15	61.785,05	61.785,05	65.486,31	71.623,53	71.623,53	71.623,53	71.623,53	127.118,99	847.459,90
PB	POCO DANTAS	2512036	16.337,89	17.971,68	19.605,46	21.239,25	23.173,99	24.818,03	24.818,03	26.304,77	28.769,99	28.769,99	28.769,99	28.769,99	51.061,60	340.410,67
PB	POCO DE JOSE DE MOURA	2512077	7.323,88	8.056,27	8.788,66	9.521,04	10.388,34	11.125,33	11.125,33	11.791,79	12.896,89	12.896,89	12.896,89	12.896,89	22.889,68	152.597,89
PB	POMBAL	2512101	52.252,62	57.477,88	62.703,14	67.928,40	74.116,16	79.374,23	79.374,23	84.129,18	92.013,57	92.013,57	92.013,57	92.013,57	163.307,67	1.088.717,81
PB	PRINCESA ISABEL	2512309	31.088,90	34.197,79	37.306,68	40.415,57	44.097,12	47.225,54	47.225,54	50.054,60	54.745,60	54.745,60	54.745,60	54.745,60	97.163,68	647.757,84
PB	PUXINANA	2512408	39.838,43	43.822,27	47.806,12	51.789,96	56.507,63	60.516,49	60.516,49	64.141,76	70.152,97	70.152,97	70.152,97	70.152,97	124.509,01	830.060,05
PB	QUEIMADAS	2512507	98.612,44	108.473,68	118.334,92	128.196,17	139.873,85	149.797,02	149.797,02	158.770,69	173.650,30	173.650,30	173.650,30	173.650,30	308.198,29	2.054.655,27
PB	REMIGIO	2512705	27.759,37	30.535,31	33.311,25	36.087,18	39.374,45	42.167,82	42.167,82	44.693,90	48.882,51	48.882,51	48.882,51	48.882,51	86.757,73	578.384,87
PB	RIACHAO DO BACAMARTE	2512754	16.169,42	17.786,36	19.403,30	21.020,24	22.935,03	24.562,12	24.562,12	26.033,53	28.473,33	28.473,33	28.473,33	28.473,33	50.535,08	336.900,51
PB	RIACHAO DO POCO	2512762	11.658,79	12.824,67	13.990,55	15.156,43	16.537,06	17.710,26	17.710,26	18.771,21	20.530,40	20.530,40	20.530,40	20.530,40	36.437,79	242.918,63
PB	RIACHO DE SANTO ANTONIO	2512788	1.938,30	2.132,13	2.325,96	2.519,79	2.749,33	2.944,37	2.944,37	3.120,76	3.413,23	3.413,23	3.413,23	3.413,23	6.057,87	40.385,79
PB	RIACHO DOS CAVALOS	2512804	13.546,37	14.901,01	16.255,65	17.610,28	19.214,44	20.577,59	20.577,59	21.810,30	23.854,31	23.854,31	23.854,31	23.854,31	42.337,14	282.247,59
PB	SALGADO DE SAO FELIX	2513109	22.102,07	24.312,28	26.522,48	28.732,69	31.350,02	33.574,10	33.574,10	35.585,38	38.920,35	38.920,35	38.920,35	38.920,35	69.076,68	460.511,21
PB	SANTA CRUZ	2513208	3.255,26	3.580,79	3.906,31	4.231,84	4.617,32	4.944,89	4.944,89	5.241,12	5.732,31	5.732,31	5.732,31	5.732,31	10.173,82	67.825,48
PB	SANTA HELENA	2513307	5.410,94	5.952,03	6.493,13	7.034,22	7.674,99	8.219,48	8.219,48	8.711,87	9.528,33	9.528,33	9.528,33	9.528,33	16.911,08	112.740,51
PB	SANTA LUZIA	2513406	17.241,82	18.966,01	20.690,19	22.414,37	24.456,15	26.191,16	26.191,16	27.760,15	30.361,77	30.361,77	30.361,77	30.361,77	53.886,72	359.244,79
PB	SANTA TERESINHA	2513802	7.405,40	8.145,94	8.886,48	9.627,02	10.503,96	11.249,15	11.249,15	11.923,04	13.040,44	13.040,44	13.040,44	13.040,44	23.144,45	154.296,36
PB	SANTANA DOS GARROTES	2513604	14.347,05	15.781,76	17.216,46	18.651,17	20.350,15	21.793,86								



PE	ALTINHO	2600807	23.574,82	25.932,30	28.289,78	30.647,26	33.438,99	35.811,28	35.811,28	37.956,57	41.513,77	41.513,77	41.513,77	41.513,77	73.679,53	491.196,86
PE	ANGELIM	2601003	7.524,96	8.277,45	9.029,95	9.782,44	10.673,55	11.430,77	11.430,77	12.115,54	13.250,98	13.250,98	13.250,98	13.250,98	23.518,12	156.787,44
PE	ARACOIABA	2601052	42.667,99	46.934,79	51.201,59	55.468,39	60.521,13	64.814,72	64.814,72	68.697,48	75.135,64	75.135,64	75.135,64	75.135,64	133.352,36	889.015,75
PE	ARARIPINA	2601102	52.207,33	57.428,06	62.648,80	67.869,53	74.051,92	79.305,44	79.305,44	84.056,27	91.933,82	91.933,82	91.933,82	91.933,82	163.166,13	1.087.774,21
PE	ARCOVERDE	2601201	47.838,00	52.621,80	57.405,60	62.189,40	67.854,38	72.668,22	72.668,22	77.021,44	84.239,71	84.239,71	84.239,71	84.239,71	149.510,45	996.736,34
PE	BARRA DE GUABIRABA	2601300	20.817,72	22.899,49	24.981,26	27.063,03	29.528,27	31.623,11	31.623,11	33.517,51	36.658,69	36.658,69	36.658,69	36.658,69	64.256,12	433.750,91
PE	BARREIROS	2601409	25.257,70	27.783,47	30.309,24	32.835,00	35.826,02	38.367,65	38.367,65	40.666,08	44.477,21	44.477,21	44.477,21	44.477,21	78.939,12	526.260,79
PE	BELEM DE MARIA	2601508	21.571,30	23.728,43	25.885,56	28.042,69	30.597,16	32.767,84	32.767,84	34.730,81	37.985,70	37.985,70	37.985,70	37.985,70	67.417,85	449.452,30
PE	BELEM DO SAO FRANCISCO	2601607	10.754,85	11.830,34	12.905,83	13.981,31	15.254,90	16.337,14	16.337,14	17.315,82	18.938,62	18.938,62	18.938,62	18.938,62	33.612,68	224.084,51
PE	BELO JARDIM	2601706	42.637,19	46.900,91	51.164,63	55.428,35	60.477,45	64.767,94	64.767,94	68.647,90	75.081,42	75.081,42	75.081,42	75.081,42	133.256,12	888.374,10
PE	BETANIA	2601805	9.542,96	10.497,26	11.451,56	12.405,85	13.535,93	14.496,22	14.496,22	15.364,62	16.804,56	16.804,56	16.804,56	16.804,56	29.825,09	198.833,95
PE	BEZERRAS	2601904	63.692,22	70.061,44	76.430,66	82.799,88	90.342,32	96.751,53	96.751,53	102.547,48	112.157,99	112.157,99	112.157,99	112.157,99	199.060,42	1.327.069,44
PE	BREJAO	2602407	8.532,15	9.385,36	10.238,58	11.091,79	12.102,17	12.960,74	12.960,74	13.737,16	15.024,58	15.024,58	15.024,58	15.024,58	26.665,94	177.772,95
PE	CABROBO	2603009	26.998,54	29.698,40	32.398,25	35.098,11	38.295,28	41.012,08	41.012,08	43.468,93	47.542,74	47.542,74	47.542,74	47.542,74	84.379,88	562.532,51
PE	CAETES	2603207	55.826,70	61.409,37	66.992,04	72.574,71	79.185,71	84.803,44	84.803,44	89.883,63	98.307,31	98.307,31	98.307,31	98.307,31	174.477,93	1.163.186,18
PE	CALCADO	2603306	18.846,81	20.731,49	22.616,17	24.500,85	26.732,69	28.629,21	28.629,21	30.344,25	33.188,05	33.188,05	33.188,05	33.188,05	58.902,86	392.685,74
PE	CAMOCIM DE SAO FELIX	2603504	9.959,61	10.955,57	11.951,53	12.947,49	14.126,91	15.129,12	15.129,12	16.035,44	17.538,24	17.538,24	17.538,24	17.538,24	31.127,25	207.515,01
PE	CAPOEIRAS	2603801	14.133,30	15.546,63	16.959,96	18.373,28	20.046,95	21.469,15	21.469,15	22.755,27	24.887,85	24.887,85	24.887,85	24.887,85	44.171,48	294.476,56
PE	CARNAIBA	2603900	41.445,23	45.589,75	49.734,27	53.878,80	58.786,74	62.957,29	62.957,29	66.728,78	72.982,44	72.982,44	72.982,44	72.982,44	129.530,81	863.538,73
PE	CARPINA	2604007	95.331,82	104.865,00	114.398,18	123.931,36	135.220,56	144.813,60	144.813,60	153.488,73	167.873,33	167.873,33	167.873,33	167.873,33	297.945,21	1.986.301,38
PE	CARUARU	2604106	587.535,35	646.288,88	705.042,42	763.795,95	833.371,90	892.494,38	892.494,38	945.959,69	1.034.612,79	1.034.612,79	1.034.612,79	1.034.612,79	1.836.253,08	12.241.687,20
PE	CATENDE	2604205	17.533,47	19.286,82	21.040,17	22.793,52	24.869,83	26.634,19	26.634,19	28.229,72	30.875,35	30.875,35	30.875,35	30.875,35	54.798,23	365.321,53
PE	CHA DE ALEGRIA	2604403	8.745,91	9.620,50	10.495,09	11.369,68	12.405,37	13.285,45	13.285,45	14.081,32	15.400,99	15.400,99	15.400,99	15.400,99	27.334,01	182.226,71
PE	CONDADO	2604601	29.170,53	32.087,58	35.004,63	37.921,69	41.376,06	44.311,43	44.311,43	46.965,93	51.367,47	51.367,47	51.367,47	51.367,47	91.168,09	607.787,24
PE	CORRENTES	2604700	11.289,25	12.418,17	13.547,10	14.676,02	16.012,89	17.148,91	17.148,91	18.176,22	19.879,65	19.879,65	19.879,65	19.879,65	35.282,84	235.218,91
PE	CORTES	2604809	8.794,82	9.674,30	10.553,78	11.433,26	12.474,74	13.359,75	13.359,75	14.160,07	15.487,12	15.487,12	15.487,12	15.487,12	27.486,87	183.245,79
PE	CUPIRA	2605004	55.078,55	60.586,41	66.094,26	71.602,12	78.124,52	83.666,96	83.666,96	88.679,07	96.989,87	96.989,87	96.989,87	96.989,87	172.139,70	1.147.598,02
PE	CUSTODIA	2605103	78.740,32	86.614,35	94.488,38	102.362,42	111.686,85	119.610,32	119.610,32	126.775,64	138.656,75	138.656,75	138.656,75	138.656,75	246.090,99	1.640.606,58
PE	DORMENTES	2605152	12.749,31	14.024,24	15.299,18	16.574,11	18.083,88	19.366,82	19.366,82	20.527,00	22.450,74	22.450,74	22.450,74	22.450,74	39.846,05	265.640,35
PE	EXU	2605301	20.574,98	22.632,48	24.689,97	26.747,47	29.183,96	31.254,38	31.254,38	33.126,69	36.231,24	36.231,24	36.231,24	36.231,24	64.303,99	428.693,25
PE	FEIRA NOVA	2605400	12.843,51	14.127,86	15.412,21	16.696,56	18.217,49	19.509,91	19.509,91	20.678,66	22.616,61	22.616,61	22.616,61	22.616,61	40.140,45	267.603,02
PE	FLORES	2605608	15.783,57	17.361,93	18.940,28	20.518,64	22.387,73	23.976,00	23.976,00	25.412,29	27.793,87	27.793,87	27.793,87	27.793,87	49.329,16	328.861,09
PE	FLORESTA	2605707	18.758,05	20.633,85	22.509,66	24.385,46	26.606,79	28.494,37	28.494,37	30.201,34	33.031,74	33.031,74	33.031,74	33.031,74	58.625,44	390.836,29
PE	GAMELEIRA	2605905	13.966,64	15.363,30	16.759,97	18.156,63	19.810,56	21.215,99	21.215,99	22.486,95	24.594,37	24.594,37	24.594,37	24.594,37	43.650,62	291.004,14
PE	GARANHUNS	2606002	222.306,85	244.537,54	266.768,22	288.998,91	315.324,49	337.694,78	337.694,78	357.924,55	391.468,39	391.468,39	391.468,39	391.468,39	694.786,53	4.631.910,18
PE	GOIANA	2606200	121.875,67	134.063,24	146.250,81	158.438,38	172.870,90	185.135,00	185.135,00	196.225,60	214.615,40	214.615,40	214.615,40	214.615,40	380.904,03	2.539.360,21
PE	GRAVATA	2606408	83.410,36	91.751,39	100.092,43	108.433,46	118.310,92	126.704,33	126.704,33	134.294,62	146.880,39	146.880,39	146.880,39	146.880,39	260.686,49	1.737.909,91
PE	IGARASSU	2606804	165.300,87	181.830,96	198.361,04	214.891,13	234.466,06	251.099,95	251.099,95	266.142,22	291.084,43	291.084,43	291.084,43	291.084,43	516.622,93	3.444.152,84
PE	IGUARACY	2606903	20.437,30	22.481,03	24.524,76	26.568,49	28.988,68	31.045,24	31.045,24	32.905,03	35.988,81	35.988,81	35.988,81	35.988,81	63.873,71	425.824,73
PE	ILHA DE ITAMARACA	2607604	13.868,82	15.255,70	16.642,58	18.029,46	19.671,81	21.067,40	21.067,40	22.329,45	24.422,12	24.422,12	24.422,12	24.422,12	43.344,90	288.965,97
PE	INAJÁ	2607000	16.004,57	17.605,03	19.205,49	20.805,94	22.701,20	24.311,71	24.311,71	25.768,12	28.183,04	28.183,04	28.183,04	28.183,04	50.019,87	333.465,83
PE	INGAZEIRA	2607109	9.385,36	10.323,90	11.262,44	12.200,97	13.312,39	14.256,82	14.256,82	15.110,88	16.527,03	16.527,03	16.527,03	16.527,03	29.332,54	195.550,25
PE	IPOJUCA	2607208	248.792,74	273.672,02	298.551,29	323.430,57	352.892,61	377.928,11	377.928,11	400.568,08	438.108,37	438.108,37	438.108,37	438.108,37	777.564,18	5.183.761,22
PE	IPUBI	2607307	70.255,27	77.280,80	84.306,32	91.331,85	99.651,48	106.721,13	106.721,13	113.114,31	123.715,11	123.715,11	123.715,11	123.715,11	219.572,24	1.463.814,97
PE	ITAIBA	2607505	18.808,77	20.689,65	22.570,52	24.451,40	26.678,73	28.571,42	28.571,42	30.283,01	33.121,06	33.121,06	33.121,06	33.121,06	58.783,97	391.893,12
PE	ITAMBE	2607653	50.598,72	55.658,59	60.718,47	65.778,34	71.770,24	76.861,88	76.861,88	81.466,33	89.101,16	89.101,16	89.101,16	89.101,16	158.138,67	1.054.257,78
PE	ITAPETIM	2607703	26.715,95	29.387,55	32.059,14	34.730,74	37.894,44	40.582,81	40.582,81	43.013,94	47.045,11	47.045,11	47.045,11	47.045,11	83.496,67	556.644,49
PE	ITAPISSUMA	2607752	47.539,10	52.293,01	57.046,92	61.800,83	67.430,42	72.214,18	72.214,18	76.540,20	83.713,37	83.713,37	83.713,37	83.713,37	148.576,29	990.508,63
PE	ITAQUITINGA	2607802	20.136,60	22.150,25	24.163,91	26.177,57	28.562,15	30.588,45	30.588,45	32.420,87	35.459,28	35.459,28	35.459,28	35.459,28	62.933,89	419.559,27
PE	JABOATÃO DOS GUARARAPES	2607901	667.018,38	733.720,22	800.422,06	867.123,90	946.112,22	1.013.232,92	1.013.232,92	1.073.931,13	1.174.577,41	1.174.577,41	1.174.577,41	1.174.577,41	2.084.665,31	13.897.768,71
PE	JATAUBA	2608008	32.849,68	36.134,65	39.419,61	42.704,58	46.594,64	49.900,24	49.900,24	52.889,53	57.846,22	57.846,22	57.846,22	57.846,22	102.666,71	684.444,75
PE	JOÃO ALFREDO	2608107	42.738,64	47.012,50	51.286,37	55.560,23	60.621,34	64.922,04	64.922,04	68.811,23	75.260,05	75.260,05	75.260,05	75.260,05	133.573,16	890.487,75
PE	JOAQUIM NABUCO	2608206	8.789,38	9.668,32	10.547,26	11.426,20										



PE	TERRA NOVA	2615201	10.626,24	11.688,86	12.751,49	13.814,11	15.072,47	16.141,77	16.141,77	17.108,75	18.712,14	18.712,14	18.712,14	18.712,14	33.210,71	221.404,70
PE	TIMBAUBA	2615300	57.842,90	63.627,19	69.411,47	75.195,76	82.045,52	87.866,13	87.866,13	93.129,80	101.857,70	101.857,70	101.857,70	101.857,70	180.779,24	1.205.194,95
PE	TRINDADE	2615607	23.306,71	25.637,39	27.968,06	30.298,73	33.058,71	35.404,02	35.404,02	37.524,91	41.041,66	41.041,66	41.041,66	41.041,66	72.841,62	485.610,79
PE	TRIUNFO	2615706	10.738,55	11.812,41	12.886,26	13.960,12	15.231,78	16.312,37	16.312,37	17.289,58	18.909,91	18.909,91	18.909,91	18.909,91	33.561,72	223.744,81
PE	VERDEJANTE	2616100	6.825,72	7.508,29	8.190,86	8.873,43	9.681,74	10.368,59	10.368,59	10.989,73	12.019,66	12.019,66	12.019,66	12.019,66	21.332,75	142.218,36
PE	VERTENTE DO LERIO	2616183	15.944,79	17.539,27	19.133,75	20.728,23	22.616,41	24.220,90	24.220,90	25.671,87	28.077,78	28.077,78	28.077,78	28.077,78	49.833,04	332.220,29
PE	VITORIA DE SANTO ANTAO	2616407	58.451,56	64.296,71	70.141,87	75.987,03	82.908,86	88.790,72	88.790,72	94.109,77	102.929,52	102.929,52	102.929,52	102.929,52	182.681,53	1.217.876,84
PI	PIAUI	22	799.893,46	879.882,81	959.872,16	1.039.861,50	1.134.584,90	1.215.076,54	1.215.076,54	1.287.866,30	1.408.562,07	1.408.562,07	1.408.562,07	1.408.562,07	2.499.946,33	16.666.308,83
PI	AGUA BRANCA	2200202	29.886,07	32.874,68	35.863,28	38.851,89	42.391,00	45.398,37	45.398,37	48.117,99	52.627,49	52.627,49	52.627,49	52.627,49	93.404,40	622.696,01
PI	ALTOS	2200400	94.393,46	103.832,81	113.272,15	122.711,50	133.889,57	143.388,20	143.388,20	151.977,94	166.220,95	166.220,95	166.220,95	166.220,95	295.012,52	1.966.750,13
PI	ALVORADA DO GURGUEIA	2200459	6.968,83	7.665,71	8.362,59	9.059,48	9.884,72	10.585,98	10.585,98	11.220,14	12.271,67	12.271,67	12.271,67	12.271,67	21.780,02	145.200,12
PI	ANGICAL DO PIAUI	2200608	5.046,83	5.551,51	6.056,20	6.560,88	7.158,52	7.666,38	7.666,38	8.125,63	8.887,15	8.887,15	8.887,15	8.887,15	15.773,10	105.154,02
PI	ANTONIO ALMEIDA	2200806	8.010,44	8.811,48	9.612,53	10.413,57	11.362,17	12.168,24	12.168,24	12.897,18	14.105,88	14.105,88	14.105,88	14.105,88	25.035,41	166.902,76
PI	AROAZES	2200905	4.398,31	4.838,14	5.277,98	5.717,81	6.238,66	6.681,25	6.681,25	7.081,49	7.745,15	7.745,15	7.745,15	7.745,15	13.746,27	91.641,77
PI	ASSUNCAO DO PIAUI	2201051	22.640,08	24.904,09	27.168,10	29.432,11	32.113,15	34.391,37	34.391,37	36.451,61	39.867,76	39.867,76	39.867,76	39.867,76	70.758,17	471.721,10
PI	BAIXA GRANDE DO RIBEIRO	2201150	40.119,21	44.131,13	48.143,06	52.154,98	56.905,90	60.943,01	60.943,01	64.593,83	70.647,41	70.647,41	70.647,41	70.647,41	125.386,55	835.910,32
PI	BELA VISTA DO PIAUI	2201556	2.900,21	3.190,23	3.480,25	3.770,27	4.113,71	4.405,55	4.405,55	4.669,47	5.107,08	5.107,08	5.107,08	5.107,08	9.064,16	60.427,71
PI	BENEDITINOS	2201606	27.683,29	30.451,62	33.219,95	35.988,28	39.266,53	42.052,25	42.052,25	44.571,41	48.748,53	48.748,53	48.748,53	48.748,53	86.519,95	576.799,64
PI	BERTOLINIA	2201705	5.184,50	5.702,95	6.221,40	6.739,85	7.353,80	7.875,51	7.875,51	8.347,30	9.129,58	9.129,58	9.129,58	9.129,58	16.203,38	108.022,55
PI	BOA HORA	2201770	6.847,46	7.532,20	8.216,95	8.901,69	9.712,57	10.401,62	10.401,62	11.024,73	12.057,94	12.057,94	12.057,94	12.057,94	21.400,69	142.671,29
PI	BOM JESUS	2201903	65.634,14	72.197,56	78.760,97	85.324,38	93.096,78	99.701,41	99.701,41	105.674,07	115.577,60	115.577,60	115.577,60	115.577,60	205.129,61	1.367.530,72
PI	BREJO DO PIAUI	2201988	8.539,39	9.393,33	10.247,27	11.101,21	12.112,45	12.971,75	12.971,75	13.748,83	15.037,34	15.037,34	15.037,34	15.037,34	26.688,59	177.923,93
PI	BURITI DOS LOPES	2202000	45.455,88	50.001,47	54.547,06	59.092,65	64.475,53	69.049,67	69.049,67	73.186,12	80.044,95	80.044,95	80.044,95	80.044,95	142.065,50	947.103,34
PI	BURITI DOS MONTES	2202026	29.505,66	32.456,22	35.406,79	38.357,35	41.851,41	44.820,51	44.820,51	47.505,50	51.957,60	51.957,60	51.957,60	51.957,60	92.215,47	614.769,83
PI	CAJUEIRO DA PRAIA	2202083	12.236,66	13.460,32	14.683,99	15.907,66	17.356,72	18.588,07	18.588,07	19.701,60	21.547,99	21.547,99	21.547,99	21.547,99	38.243,83	254.958,88
PI	CALDEIRAO GRANDE DO PIAUI	2202091	5.059,51	5.565,46	6.071,41	6.577,36	7.176,51	7.685,64	7.685,64	8.146,05	8.909,48	8.909,48	8.909,48	8.909,48	15.812,73	105.418,23
PI	CAMPINAS DO PIAUI	2202109	7.515,90	8.267,49	9.019,08	9.770,67	10.660,70	11.417,01	11.417,01	12.100,95	13.235,03	13.235,03	13.235,03	13.235,03	23.489,81	156.598,72
PI	CAMPO GRANDE DO PIAUI	2202133	11.591,77	12.750,94	13.910,12	15.069,30	16.441,99	17.608,45	17.608,45	18.663,29	20.412,37	20.412,37	20.412,37	20.412,37	36.228,32	241.522,11
PI	CANTO DO BURITI	2202307	27.817,34	30.599,07	33.380,81	36.162,54	39.456,67	42.255,87	42.255,87	44.787,23	48.984,59	48.984,59	48.984,59	48.984,59	86.938,90	579.592,67
PI	CAPITAO GERVASIO OLIVEIRA	2202455	3.383,88	3.722,26	4.060,65	4.399,04	4.799,76	5.140,27	5.140,27	5.448,20	5.958,79	5.958,79	5.958,79	5.958,79	10.575,79	70.505,28
PI	CARACOL	2202505	19.277,95	21.205,74	23.133,54	25.061,33	27.344,22	29.284,12	29.284,12	31.038,40	33.947,25	33.947,25	33.947,25	33.947,25	60.250,31	401.668,74
PI	CARAUBAS DO PIAUI	2202539	4.709,89	5.180,88	5.651,87	6.122,86	6.680,60	7.154,55	7.154,55	7.583,15	8.293,82	8.293,82	8.293,82	8.293,82	14.720,05	98.133,69
PI	CASTELO DO PIAUI	2202604	21.832,16	24.015,37	26.198,59	28.381,80	30.967,17	33.164,09	33.164,09	35.150,80	38.445,05	38.445,05	38.445,05	38.445,05	68.233,11	454.887,40
PI	COCAL DE TELHA	2202711	15.044,48	16.548,93	18.053,37	19.557,82	21.339,39	22.853,28	22.853,28	24.222,32	26.492,38	26.492,38	26.492,38	26.492,38	47.019,25	313.461,65
PI	COCAL DOS ALVES	2202729	7.488,73	8.237,60	8.986,47	9.735,34	10.622,16	11.375,74	11.375,74	12.057,20	13.187,18	13.187,18	13.187,18	13.187,18	23.404,89	156.032,57
PI	CORONEL JOSE DIAS	2202851	4.613,88	5.075,27	5.536,66	5.998,05	6.544,42	7.008,71	7.008,71	7.428,57	8.124,76	8.124,76	8.124,76	8.124,76	14.419,99	96.133,27
PI	CRISTALANDIA DO PIAUI	2203008	5.833,02	6.416,32	6.999,62	7.582,92	8.273,67	8.860,64	8.860,64	9.391,44	10.271,58	10.271,58	10.271,58	10.271,58	18.230,22	121.534,80
PI	CURIMATA	2203206	19.933,71	21.927,08	23.920,45	25.913,82	28.274,37	30.280,26	30.280,26	32.094,21	35.102,01	35.102,01	35.102,01	35.102,01	62.299,80	415.331,97

PI	DEMERVAL LOBAO	2203305	36.715,41	40.386,95	44.058,49	47.730,04	52.077,87	55.772,47	55.772,47	59.113,55	64.653,53	64.653,53	64.653,53	64.653,53	114.748,48	764.989,86
PI	DIRCEU ARCOVERDE	2203354	22.471,61	24.718,78	26.965,94	29.213,10	31.874,19	34.135,46	34.135,46	36.180,36	39.571,10	39.571,10	39.571,10	39.571,10	70.231,64	468.210,93
PI	DOM EXPEDITO LOPES	2203404	11.626,18	12.788,80	13.951,42	15.114,04	16.490,81	17.660,73	17.660,73	18.718,71	20.472,98	20.472,98	20.472,98	20.472,98	36.335,89	242.239,24
PI	DOMINGOS MOURAO	2203420	12.211,30	13.432,43	14.653,56	15.874,69	17.320,75	18.549,55	18.549,55	19.660,77	21.503,33	21.503,33	21.503,33	21.503,33	38.164,57	254.430,46
PI	ESPERANTINA	2203701	26.123,59	28.735,95	31.348,31	33.960,67	37.054,22	39.682,99	39.682,99	42.600,22	46.002,00	46.002,00	46.002,00	46.002,00	81.645,34	544.302,29
PI	FLORES DO PIAUI	2203800	3.262,51	3.588,76	3.915,01	4.241,26	4.627,60	4.955,90	4.955,90	5.252,79	5.745,07	5.745,07	5.745,07	5.745,07	10.196,47	67.976,45
PI	FRANCISCO MACEDO	2204154	3.008,90	3.309,79	3.610,67	3.911,56	4.267,88	4.570,66	4.570,66	4.844,46	5.298,48	5.298,48	5.298,48	5.298,48	9.403,85	62.692,33
PI	FRANCISCO SANTOS	2204204	13.383,34	14.721,67	16.060,00	17.398,34	18.983,19	20.329,93	20.329,93	21.547,80	23.567,21	23.567,21	23.567,21	23.567,21	41.827,60	278.850,66
PI	GILBUES	2204402	21.016,98	23.118,68	25.220,38	27.322,08	29.810,91	31.925,80	31.925,80	33.838,34	37.009,58	37.009,58	37.009,58	37.009,58	65.685,41	437.902,72
PI	GUADALUPE	2204501	21.161,90	23.278,09	25.394,28	27.510,47	30.016,47	32.145,94	32.145,94	34.071,66	37.264,78	37.264,78	37.264,78	37.264,78	66.138,33	440.922,22
PI	GUARIBAS	2204550	4.139,27	4.553,20	4.967,12	5.381,05	5.871,22	6.287,75	6.287,75	6.664,42	7.288,99	7.288,99	7.288,99	7.288,99	12.936,66	86.244,42
PI	IPIRANGA DO PIAUI	2204808	7.015,93	7.717,52	8.419,11	9.120,70	9.951,53	10.657,53	10.657,53	11.295,97	12.354,60	12.354,60	12.354,60	12.354,60	21.927,22	146.181,45
PI	ISAIAS COELHO	2204907	16.169,42	17.786,36	19.403,30	21.020,24	22.935,03	24.562,12	24.562,12	26.033,53	28.473,33	28.473,33	28.473,33	28.473,33	50.535,08	336.900,51
PI	ITAINOPOLIS	2205003	16.990,03	18.689,03	20.388,03	22.087,03	24.098,99	25.808,66	25.808,66	27.354,75	29.918,37	29.918,37	29.918,37	29.918,37	53.099,76	353.998,42
PI	JACOBINA DO PIAUI	2205151	26.931,52	29.624,67	32.317,82	35.010,97	38.200,21	40.910,27	40.910,27	43.361,02	47.424,71	47.424,71	47.424,71	47.424,71	84.170,40	561.135,99
PI	JAICOS															



PI	SANTA CRUZ DOS MILAGRES	2209153	3.003,46	3.303,81	3.604,15	3.904,50	4.260,17	4.562,40	4.562,40	4.835,71	5.288,91	5.288,91	5.288,91	5.288,91	9.386,86	62.579,10
PI	SANTA FILOMENA	2209203	14.071,71	15.478,88	16.886,05	18.293,22	19.959,59	21.375,59	21.375,59	22.656,11	24.779,39	24.779,39	24.779,39	24.779,39	43.978,99	293.193,27
PI	SANTA LUZ	2209302	4.499,76	4.949,73	5.399,71	5.849,68	6.382,55	6.835,35	6.835,35	7.244,82	7.923,79	7.923,79	7.923,79	7.923,79	14.063,31	93.755,42
PI	SANTO ANTONIO DE LISBOA	2209401	8.226,01	9.048,61	9.871,21	10.693,81	11.667,93	12.495,70	12.495,70	13.244,26	14.485,48	14.485,48	14.485,48	14.485,48	25.709,14	171.394,26
PI	SAO BRAZ DO PIAUI	2209559	10.209,59	11.230,55	12.251,51	13.272,47	14.481,49	15.508,86	15.508,86	16.437,93	17.978,45	17.978,45	17.978,45	17.978,45	31.908,55	212.723,65
PI	SAO FELIX DO PIAUI	2209609	2.789,70	3.068,68	3.247,65	3.626,62	3.956,97	4.237,70	4.237,70	4.491,56	4.912,49	4.912,49	4.912,49	4.912,49	8.718,80	58.125,34
PI	SAO GONCALO DO GURGUEIA	2209757	2.467,26	2.713,98	2.960,71	3.207,44	3.499,61	3.747,88	3.747,88	3.972,40	4.344,69	4.344,69	4.344,69	4.344,69	7.711,04	51.406,96
PI	SAO JOAO DA FRONTEIRA	2209872	11.021,14	12.123,26	13.225,37	14.327,49	15.632,61	16.741,65	16.741,65	17.744,56	19.407,54	19.407,54	19.407,54	19.407,54	34.444,93	229.632,84
PI	SAO JOAO DO PIAUI	2210003	46.274,68	50.902,15	55.529,61	60.157,08	65.636,93	70.293,46	70.293,46	74.504,42	81.486,80	81.486,80	81.486,80	81.486,80	144.624,53	964.163,51
PI	SAO JOSE DO DIVINO	2210052	3.914,64	4.306,11	4.697,57	5.089,04	5.552,61	5.946,53	5.946,53	6.302,76	6.893,44	6.893,44	6.893,44	6.893,44	12.234,63	81.564,19
PI	SAO LOURENCO DO PIAUI	2210359	14.216,62	15.638,29	17.059,95	18.481,61	20.165,15	21.595,73	21.595,73	22.889,44	25.034,58	25.034,58	25.034,58	25.034,58	44.431,92	296.212,77
PI	SAO LUIS DO PIAUI	2210375	4.847,56	5.332,32	5.817,08	6.301,83	6.875,88	7.363,68	7.363,68	7.804,81	8.536,26	8.536,26	8.536,26	8.536,26	15.150,33	101.002,21
PI	SAO MIGUEL DO TAPUIO	2210409	18.084,17	19.892,59	21.701,00	23.509,42	25.650,95	27.470,72	27.470,72	29.116,37	31.845,09	31.845,09	31.845,09	31.845,09	56.519,34	376.795,63
PI	SAO RAIMUNDO NONATO	2210607	70.412,87	77.454,16	84.495,44	91.536,73	99.875,02	106.960,53	106.960,53	113.368,05	123.992,63	123.992,63	123.992,63	123.992,63	220.064,80	1.467.098,67
PI	SIGEFREDO PACHECO	2210656	17.951,93	19.747,12	21.542,32	23.337,51	25.463,38	27.269,84	27.269,84	28.903,46	31.612,22	31.612,22	31.612,22	31.612,22	56.106,05	374.040,34
PI	SIMÕES	2210706	33.179,37	36.497,31	39.815,24	43.133,18	47.062,28	50.401,06	50.401,06	53.240,36	58.426,78	58.426,78	58.426,78	58.426,78	103.697,12	691.314,10
PI	TAMBORIL DO PIAUI	2210953	7.550,32	8.305,35	9.060,38	9.815,41	10.709,52	11.469,29	11.469,29	12.156,37	13.295,63	13.295,63	13.295,63	13.295,63	23.597,38	157.315,85
PI	TANQUE DO PIAUI	2210979	3.519,74	3.871,71	4.223,69	4.575,66	4.927,47	5.346,65	5.346,65	5.666,94	6.198,04	6.198,04	6.198,04	6.198,04	11.000,41	73.336,06
PI	TERESINA	2211001	982.492,31	1.080.741,55	1.178.990,78	1.277.240,01	1.393.586,76	1.492.452,96	1.492.452,96	1.581.859,08	1.730.107,16	1.730.107,16	1.730.107,16	1.730.107,16	3.070.631,48	20.470.876,53
PI	URUCUI	2211209	44.368,98	48.805,88	53.242,78	57.679,68	62.933,86	67.398,62	67.398,62	71.436,16	78.130,99	78.130,99	78.130,99	78.130,99	138.668,57	924.457,11
PI	VALENÇA DO PIAUI	2211308	33.222,85	36.545,13	39.867,42	43.189,70	47.123,95	50.467,10	50.467,10	53.490,35	58.503,34	58.503,34	58.503,34	58.503,34	103.832,99	692.219,95
PI	VARZEA GRANDE	2211407	3.610,31	3.971,34	4.332,38	4.693,41	5.120,94	5.484,24	5.484,24	5.812,77	6.357,53	6.357,53	6.357,53	6.357,53	11.283,49	75.223,25
PI	VILA NOVA DO PIAUI	2211605	8.137,24	8.950,97	9.764,69	10.578,42	11.542,03	12.360,86	12.360,86	13.101,35	14.329,17	14.329,17	14.329,17	14.329,17	25.431,72	169.544,82
PR	PARANÁ	41	3.843.102,57	4.227.412,82	4.611.723,08	4.996.033,34	5.451.133,60	5.837.857,15	5.837.857,15	6.187.576,83	6.767.461,86	6.767.461,86	6.767.461,86	6.767.461,86	12.011.037,17	80.073.581,16
PR	ALTONIA	4100509	12.383,39	13.621,73	14.860,07	16.098,41	17.564,85	18.810,96	18.810,96	19.937,84	21.806,37	21.806,37	21.806,37	21.806,37	38.702,42	258.016,12
PR	AMAPORA	4100905	7.044,91	7.749,40	8.453,89	9.158,38	9.927,64	10.701,56	10.701,56	11.342,64	12.405,64	12.405,64	12.405,64	12.405,64	22.017,80	146.785,35
PR	AMPERE	4101002	22.953,47	25.248,82	27.544,17	29.839,51	32.557,66	34.867,43	34.867,43	36.956,18	40.419,62	40.419,62	40.419,62	40.419,62	71.737,61	478.250,77
PR	ANAHY	4101051	1.469,12	1.616,04	1.762,95	1.909,86	2.083,83	2.231,67	2.231,67	2.365,36	2.587,03	2.587,03	2.587,03	2.587,03	4.591,52	30.610,16
PR	APUCARANA	4101408	81.377,86	89.515,64	97.653,43	105.791,22	115.427,98	123.616,87	123.616,87	131.022,20	143.301,29	143.301,29	143.301,29	143.301,29	254.334,22	1.695.561,45
PR	ARAPONGAS	4101507	128.844,50	141.728,95	154.613,40	167.497,85	182.755,62	195.720,98	195.720,98	207.445,74	226.887,06	226.887,06	226.887,06	226.887,06	402.684,05	2.684.560,33
PR	ARAUCARIA	4101804	212.867,15	234.153,86	255.440,57	276.727,29	301.935,02	323.355,41	323.355,41	342.726,17	374.845,65	374.845,65	374.845,65	374.845,65	665.284,14	4.435.227,62
PR	ASSAI	4101903	8.711,49	9.582,64	10.453,78	11.324,93	12.356,55	13.233,17	13.233,17	14.025,91	15.340,38	15.340,38	15.340,38	15.340,38	27.226,44	181.509,58
PR	ASSIS CHATEAUBRIAND	4102000	26.080,12	28.688,13	31.296,14	33.904,15	36.992,56	39.616,95	39.616,95	41.990,22	45.925,44	45.925,44	45.925,44	45.925,44	81.509,47	543.396,44
PR	BANDEIRANTES	4102406	23.040,42	25.344,47	27.648,51	29.952,55	32.681,00	34.999,51	34.999,51	37.096,17	40.572,74	40.572,74	40.572,74	40.572,74	72.009,37	480.062,46
PR	BARRA DO JACARE	4102703	1.454,63	1.600,09	1.745,56	1.891,02	2.063,28	2.209,66	2.209,66	2.342,03	2.561,51	2.561,51	2.561,51	2.561,51	4.546,23	30.308,21
PR	BARRAÇO	4102604	15.029,99	16.532,99	18.035,98	19.538,98	21.318,83	22.831,27	22.831,27	24.198,99	26.466,86	26.466,86	26.466,86	26.466,86	46.973,96	313.159,70
PR	BELA VISTA DA CAROBA	4102752	4.543,23	4.997,56	5.451,88	5.906,20	6.444,21	6.901,39	6.901,39	7.314,82	8.000,35	8.000,35	8.000,35	8.000,35	14.199,19	94.661,27
PR	BOA VENTURA DE SAO ROQUE	4103040	8.898,07	9.787,88	10.677,69	11.567,49	12.621,20	13.516,60	13.516,60	14.326,31	15.668,94	15.668,94	15.668,94	15.668,94	27.809,58	185.397,19
PR	BOA VISTA DA APARECIDA	4103057	11.334,53	12.467,99	13.601,44	14.734,89	16.077,13	17.217,70	17.217,70	18.249,14	19.959,40	19.959,40	19.959,40	19.959,40	35.424,38	236.162,50
PR	BOCAIUIVA DO SUL	4103107	19.817,77	21.799,55	23.781,33	25.763,10	28.109,92	30.104,15	30.104,15	31.907,55	34.897,85	34.897,85	34.897,85	34.897,85	61.937,46	412.916,37
PR	BOM JESUS DO SUL	4103156	3.595,82	3.955,40	4.314,98	4.674,57	5.100,38	5.462,22	5.462,22	5.789,44	6.332,01	6.332,01	6.332,01	6.332,01	11.238,19	74.921,30
PR	BOM SUCESSO DO SUL	4103222	4.805,90	5.286,49	5.767,08	6.247,67	6.816,79	7.300,39	7.300,39	7.737,73	8.462,89	8.462,89	8.462,89	8.462,89	15.020,12	100.134,11
PR	BRAGANEY	4103354	5.804,03	6.384,44	6.964,84	7.545,25	8.232,56	8.816,61	8.816,61	9.344,77	10.220,54	10.220,54	10.220,54	10.220,54	18.139,64	120.930,90
PR	CAFEARA	4103404	3.275,19	3.602,70	3.930,22	4.257,74	4.645,59	4.975,16	4.975,16	5.273,20	5.767,40	5.767,40	5.767,40	5.767,40	10.236,10	68.240,66
PR	CAFEZAL DO SUL	4103479	3.333,15	3.666,47	3.999,78	4.333,10	4.727,81	5.063,22	5.063,22	5.366,53	5.869,47	5.869,47	5.869,47	5.869,47	10.417,27	69.448,46
PR	CALIFORNIA	4103503	13.330,80	14.663,88	15.996,96	17.330,04	18.908,68	20.250,13	20.250,13	21.463,22	23.474,71	23.474,71	23.474,71	23.474,71	41.663,41	277.756,09
PR	CAMBE	4103701	119.991,72	131.990,89	143.990,06	155.989,23	170.198,66	182.273,18	182.273,18	193.192,34	211.297,87	211.297,87	211.297,87	211.297,87	375.016,01	2.500.106,74
PR	CAMPINA GRANDE DO SUL	4104006	65.280,90	71.808,99	78.337,08	84.865,17	92.595,74	99.164,82	99.164,82	105.105,34	114.955,56	114.955,56	114.955,56	114.955,56	204.025,60	1.360.170,69
PR	CANTAGALO	4104451	18.433,79	20.277,17	22.120,55	23.963,93	26.146,85	28.001,81	28.001,81	29.679,27	32.460,74	32.460,74	32.460,74	32.460,74	57.612,02	384.080,17



PR	JURANDA	4112959	4.883,79	5.372,17	5.860,55	6.348,93	6.927,27	7.418,72	7.418,72	7.863,14	8.600,06	8.600,06	8.600,06	8.600,06	15.263,56	101.757,09
PR	KALORE	4113106	5.592,09	6.151,30	6.710,51	7.269,72	7.931,93	8.494,65	8.494,65	9.003,53	9.847,32	9.847,32	9.847,32	9.847,32	17.477,23	116.514,89
PR	LAPA	4113205	53.939,12	59.333,03	64.726,94	70.120,86	76.508,33	81.936,11	81.936,11	86.844,53	94.983,40	94.983,40	94.983,40	94.983,40	168.578,58	1.123.857,22
PR	LARANJAL	4113254	5.684,48	6.252,92	6.821,37	7.389,82	8.062,97	8.634,99	8.634,99	9.152,28	10.010,00	10.010,00	10.010,00	10.010,00	17.765,97	118.439,82
PR	LARANJEIRAS DO SUL	4113304	44.345,44	48.779,98	53.214,52	57.649,07	62.900,45	67.362,84	67.362,84	71.398,25	78.089,52	78.089,52	78.089,52	78.089,52	138.594,97	923.966,44
PR	LEOPOLIS	4113403	5.117,48	5.629,23	6.140,97	6.652,72	7.258,73	7.773,69	7.773,69	8.239,38	9.011,56	9.011,56	9.011,56	9.011,56	15.993,90	106.626,03
PR	LOANDA	4113502	18.229,09	20.052,00	21.874,91	23.697,82	25.856,51	27.690,86	27.690,86	29.349,70	32.100,28	32.100,28	32.100,28	32.100,28	56.972,27	379.815,13
PR	LUNARDELLI	4113759	6.967,02	7.663,72	8.360,42	9.057,12	9.882,15	10.583,23	10.583,23	11.217,22	12.268,48	12.268,48	12.268,48	12.268,48	21.774,36	145.162,37
PR	MAMBORE	4114005	16.011,82	17.613,00	19.214,18	20.815,36	22.711,48	24.322,72	24.322,72	25.779,78	28.195,80	28.195,80	28.195,80	28.195,80	50.042,52	333.616,80
PR	MANDRITUBA	4114302	32.865,98	36.152,58	39.439,18	42.725,78	46.617,77	49.925,00	49.925,00	52.915,78	57.874,93	57.874,93	57.874,93	57.874,93	102.717,67	684.784,44
PR	MANFRINOPOLIS	4114351	2.816,88	3.098,56	3.380,25	3.661,94	3.995,51	4.278,97	4.278,97	4.535,31	4.960,34	4.960,34	4.960,34	4.960,34	8.803,72	58.691,50
PR	MANGUEIRINHA	4114401	22.832,10	25.115,31	27.398,52	29.681,73	32.385,51	34.683,06	34.683,06	36.760,76	40.205,90	40.205,90	40.205,90	40.205,90	71.358,29	475.721,94
PR	MARECHAL CANDIDO RONDON	4114609	46.021,07	50.623,18	55.225,28	59.827,39	65.277,21	69.908,21	69.908,21	74.096,10	81.040,21	81.040,21	81.040,21	81.040,21	143.831,91	958.879,39
PR	MARIALVA	4114807	38.228,01	42.050,81	45.873,61	49.696,41	54.223,38	58.070,18	58.070,18	61.548,91	67.317,12	67.317,12	67.317,12	67.317,12	119.475,88	796.505,87
PR	MARILUZ	4115101	7.950,66	8.745,72	9.540,79	10.335,86	11.277,37	12.077,43	12.077,43	12.800,94	14.000,61	14.000,61	14.000,61	14.000,61	24.848,58	165.657,22
PR	MARINGA	4115200	356.265,21	391.891,73	427.518,25	463.144,77	505.333,71	541.183,94	541.183,94	573.603,83	627.360,62	627.360,62	627.360,62	627.360,62	1.113.453,16	7.423.021,06
PR	MARIOPOLIS	4115309	9.193,34	10.112,68	11.032,01	11.951,35	13.040,02	13.965,13	13.965,13	14.801,72	16.188,90	16.188,90	16.188,90	16.188,90	28.732,41	191.549,41
PR	MARIPA	4115358	5.054,08	5.559,48	6.064,89	6.570,30	7.168,80	7.677,38	7.677,38	8.137,30	8.899,91	8.899,91	8.899,91	8.899,91	15.795,75	105.305,00
PR	MARMELEIRO	4115408	11.157,01	12.272,71	13.388,41	14.504,11	15.825,32	16.948,03	16.948,03	17.963,31	19.646,79	19.646,79	19.646,79	19.646,79	34.869,54	232.463,61
PR	MATO RICO	4115739	2.949,12	3.244,03	3.538,94	3.833,85	4.183,09	4.479,85	4.479,85	4.748,22	5.193,21	5.193,21	5.193,21	5.193,21	9.217,02	61.446,79

PR	MAUA DA SERRA	4115754	13.810,85	15.191,93	16.573,02	17.954,10	19.589,59	20.979,34	20.979,34	22.236,12	24.320,04	24.320,04	24.320,04	24.320,04	43.163,73	287.758,18
PR	MEDIANEIRA	4115804	44.013,93	48.415,32	52.816,72	57.218,11	62.430,24	66.859,27	66.859,27	70.864,51	77.505,76	77.505,76	77.505,76	77.505,76	137.558,90	917.059,34
PR	MIRADOR	4115903	4.036,01	4.439,62	4.843,22	5.246,82	5.724,76	6.130,90	6.130,90	6.498,17	7.107,17	7.107,17	7.107,17	7.107,17	12.613,95	84.093,02
PR	MIRASELVA	4116000	1.021,68	1.123,85	1.226,02	1.328,19	1.449,18	1.551,99	1.551,99	1.644,96	1.799,12	1.799,12	1.799,12	1.799,12	3.193,12	21.287,46
PR	NOVA ALIANÇA DO IVAI	4116505	788,00	866,80	945,60	1.024,40	1.117,72	1.197,01	1.197,01	1.268,72	1.387,62	1.387,62	1.387,62	1.387,62	2.462,78	16.418,52
PR	NOVA AURORA	4116703	14.658,63	16.124,49	17.590,36	19.056,22	20.792,09	22.267,16	22.267,16	23.601,09	25.812,93	25.812,93	25.812,93	25.812,93	45.813,34	305.422,24
PR	NOVA ESPERANCA DO SUDOESTE	4116950	8.358,24	9.194,07	10.029,89	10.865,72	11.855,50	12.696,58	12.696,58	13.457,17	14.718,34	14.718,34	14.718,34	14.718,34	26.122,43	174.149,56
PR	NOVA FATIMA	4117008	9.014,01	9.915,41	10.816,81	11.718,21	12.785,65	13.692,71	13.692,71	14.512,98	15.873,10	15.873,10	15.873,10	15.873,10	28.171,92	187.812,79
PR	NOVA LARANJEIRAS	4117057	9.773,02	10.750,33	11.727,63	12.704,93	13.862,25	14.845,69	14.845,69	15.735,03	17.209,68	17.209,68	17.209,68	17.209,68	30.544,11	203.627,41
PR	NOVA OLIMPIA	4117206	4.392,88	4.832,17	5.271,45	5.710,74	6.230,95	6.672,99	6.672,99	7.072,74	7.735,58	7.735,58	7.735,58	7.735,58	13.729,28	91.528,54
PR	NOVA PRATA DO IGUAÇU	4117255	14.631,46	16.094,60	17.557,75	19.020,89	20.753,55	22.225,89	22.225,89	23.575,34	25.765,08	25.765,08	25.765,08	25.765,08	45.728,41	304.856,08
PR	NOVA SANTA ROSA	4117222	13.720,27	15.092,30	16.464,33	17.836,36	19.461,11	20.841,76	20.841,76	22.090,29	24.160,54	24.160,54	24.160,54	24.160,54	42.880,65	285.870,99
PR	NOVO ITACOLOMI	4117297	3.229,90	3.552,89	3.875,88	4.198,87	4.581,35	4.906,37	4.906,37	5.200,29	5.687,65	5.687,65	5.687,65	5.687,65	10.094,56	67.297,07
PR	OURIZONA	4117404	2.244,44	2.468,89	2.693,33	2.917,78	3.183,56	3.409,42	3.409,42	3.613,66	3.952,33	3.952,33	3.952,33	3.952,33	7.014,67	46.764,48
PR	OURO VERDE DO OESTE	4117453	5.237,04	5.760,74	6.284,44	6.808,15	7.428,32	7.955,31	7.955,31	8.431,88	9.222,09	9.222,09	9.222,09	9.222,09	16.367,57	109.117,11
PR	PAICANDU	4117503	70.213,61	77.234,97	84.256,33	91.277,69	99.592,38	106.657,83	106.657,83	113.047,22	123.641,74	123.641,74	123.641,74	123.641,74	219.442,03	1.462.946,86
PR	PALMAS	4117602	68.501,74	75.351,92	82.202,09	89.052,26	97.164,24	104.057,43	104.057,43	110.291,04	120.627,26	120.627,26	120.627,26	120.627,26	214.091,86	1.427.279,04
PR	PALMEIRA	4117701	40.736,93	44.810,63	48.884,32	52.958,01	57.782,08	61.881,36	61.881,36	65.588,39	71.735,18	71.735,18	71.735,18	71.735,18	127.317,14	848.780,93
PR	PALOTINA	4117909	27.532,94	30.286,23	33.039,52	35.792,82	39.053,27	41.823,85	41.823,85	44.329,33	48.483,77	48.483,77	48.483,77	48.483,77	86.050,04	573.666,91
PR	PARAISO DO NORTE	4118006	8.809,31	9.690,24	10.571,17	11.452,10	12.495,30	13.381,76	13.381,76	14.183,40	15.512,64	15.512,64	15.512,64	15.512,64	28.547,74	183.547,74
PR	PARANACITY	4118105	12.912,35	14.203,58	15.494,82	16.786,05	18.315,13	19.614,47	19.614,47	20.789,49	22.737,83	22.737,83	22.737,83	22.737,83	40.355,59	269.037,29
PR	PATO BRAGADO	4118451	10.383,50	11.421,85	12.460,20	13.498,55	14.728,16	15.773,03	15.773,03	16.717,92	18.284,69	18.284,69	18.284,69	18.284,69	32.452,06	216.347,04
PR	PATO BRANCO	4118501	57.045,84	62.750,42	68.455,00	74.159,59	80.914,96	86.655,36	86.655,36	91.846,50	100.454,13	100.454,13	100.454,13	100.454,13	178.288,16	1.188.587,71
PR	PAULO FRONTIN	4118709	7.329,31	8.062,25	8.795,18	9.528,11	10.396,05	11.133,58	11.133,58	11.800,54	12.906,46	12.906,46	12.906,46	12.906,46	22.906,67	152.711,12
PR	PEROLA	4118907	5.805,85	6.386,43	6.967,02	7.547,60	8.235,13	8.819,36	8.819,36	9.347,69	10.223,73	10.223,73	10.223,73	10.223,73	18.145,30	120.968,65
PR	PEROLA DOESTE	4119004	4.271,51	4.698,66	5.125,81	5.552,96	6.058,79	6.488,63	6.488,63	6.877,33	7.521,86	7.521,86	7.521,86	7.521,86	13.349,96	88.999,71
PR	PIEN	4119103	12.077,25	13.284,97	14.492,70	15.700,42	17.130,61	18.345,92	18.345,92	19.444,94	21.267,27	21.267,27	21.267,27	21.267,27	37.745,61	251.637,43
PR	PITANGUEIRAS	4119657	1.729,98	1.902,98	2.075,98	2.248,97	2.453,84	2.627,92	2.627,92	2.785,35	3.046,38	3.046,38	3.046,38	3.046,38	5.406,79	36.045,26
PR	PLANALTO	4119806	15.296,28	16.825,90	18.355,53	19.885,16	21.696,54	23.235,78	23.235,78	24.627,73	26.935,78	26.935,78	26.935,78	26.935,78	47.806,20	318.708,03
PR	PONTA GROSSA	4119905	352.522,66	387.774,92	423.027,19	458.279,46	500.025,19	535.498,83	535.498,83	567.578,15	620.770,23	620.770,23	620.770,23	620.770,23	1.101.756,38	7.345.042,52
PR	PONTAL DO PARANA	4119954	16.841,48	18.525,63	20.209,78	21.893,93	23.888,30	25.583,02	25.583,02	27.115,58	29.656,79	29.656,79	29.656,79	29.656,79	52.635,51	350.903,43
PR	PORTO AMAZONAS	4120101	4.349,40	4.784,34	5.219,28	5.654,22	6.169,28	6.606,95	6.606,95	7.002,74	7.659,03	7.659,03	7.659,03	7.659,03	13.593,40	90.622,69
PR	PORTO RICO	4120200	3.037,88	3.317,67	3.645,46	3.949,24	4.308,99	4.614,68	4.614,68	4.891,13	5.349,52	5.349,52	5.349,52	5.349,52	9.494,43	63.296,23
PR	PRANCHITA	4120358	5.820,34	6.402,37	6.984,41	7.566,44	8.255,68	8.841,37	8.841,37	9.371,02	10.249,25	10.249,25	10			





PR	SULINA	4126652	3.396,56	3.736,21	4.075,87	4.415,52	4.817,74	5.159,53	5.159,53	5.468,62	5.981,12	5.981,12	5.981,12	5.981,12	10.615,42	70.769,49
PR	TAPEJARA	4126801	21.201,76	23.321,93	25.442,11	27.562,28	30.072,99	32.206,48	32.206,48	34.135,83	37.334,96	37.334,96	37.334,96	37.334,96	66.262,89	441.752,58
PR	TEIXEIRA SOARES	4127007	4.885,61	5.374,17	5.862,73	6.351,29	6.929,84	7.421,47	7.421,47	7.866,06	8.603,25	8.603,25	8.603,25	8.603,25	15.269,22	101.794,83
PR	TERRA BOA	4127205	24.860,98	27.347,08	29.833,17	32.319,27	35.263,31	37.765,02	37.765,02	40.027,35	43.778,62	43.778,62	43.778,62	43.778,62	77.699,24	517.994,91
PR	TERRA RICA	4127304	18.154,82	19.970,30	21.785,78	23.601,26	25.751,16	27.578,04	27.578,04	29.230,12	31.969,49	31.969,49	31.969,49	31.969,49	56.700,14	378.267,63
PR	TERRA ROXA	4127403	25.600,07	28.160,08	30.720,08	33.280,09	36.311,65	38.887,73	38.887,73	41.217,32	45.080,11	45.080,11	45.080,11	45.080,11	80.040,15	533.394,35
PR	TIBAGI	4127502	24.339,27	26.773,19	29.207,12	31.641,05	34.523,30	36.972,51	36.972,51	39.187,37	42.859,92	42.859,92	42.859,92	42.859,92	76.068,71	507.124,72
PR	TIJUCAS DO SUL	4127601	22.929,92	25.222,92	27.515,91	29.808,90	32.524,26	34.831,65	34.831,65	36.918,26	40.378,15	40.378,15	40.378,15	40.378,15	71.664,01	477.760,10
PR	TOLEDO	4127700	158.435,30	174.278,83	190.122,36	205.965,89	224.727,80	240.670,82	240.670,82	255.088,32	278.994,59	278.994,59	278.994,59	278.994,59	495.165,62	3.301.104,11
PR	TOMAZINA	4127809	8.209,70	9.030,67	9.851,64	10.672,61	11.644,81	12.470,93	12.470,93	13.218,01	14.456,77	14.456,77	14.456,77	14.456,77	25.658,19	171.054,57
PR	TUPASSI	4127957	6.139,16	6.753,08	7.366,99	7.980,91	8.707,91	9.325,68	9.325,68	9.884,34	10.810,68	10.810,68	10.810,68	10.810,68	19.187,02	127.913,49
PR	UBIRATA	4128005	31.853,35	35.038,69	38.224,03	41.409,36	45.181,44	48.386,77	48.386,77	51.285,41	56.091,75	56.091,75	56.091,75	56.091,75	99.552,85	663.685,70
PR	UMUARAMA	4128104	128.761,17	141.637,29	154.513,41	167.389,53	182.637,43	195.594,40	195.594,40	207.311,58	226.740,33	226.740,33	226.740,33	226.740,33	402.423,62	2.682.824,12
PR	VERA CRUZ DO OESTE	4128559	9.925,19	10.917,71	11.910,23	12.902,75	14.078,09	15.076,84	15.076,84	15.980,02	17.477,63	17.477,63	17.477,63	17.477,63	31.019,68	206.797,88
PR	VIRMOND	4128658	5.599,34	6.159,27	6.719,20	7.279,14	7.942,21	8.505,66	8.505,66	9.015,20	9.860,08	9.860,08	9.860,08	9.860,08	17.499,88	116.665,86
PR	WENCESLAU BRAZ	4128500	20.625,70	22.688,27	24.750,84	26.813,41	29.255,90	31.331,43	31.331,43	33.208,35	36.320,56	36.320,56	36.320,56	36.320,56	64.462,51	429.750,08
RJ	APERIBE	3300159	4.956,25	5.451,88	5.947,51	6.443,13	7.030,05	7.528,79	7.528,79	7.979,80	8.727,65	8.727,65	8.727,65	8.727,65	15.490,03	103.266,84
RJ	ARMACAO DOS BUZIOS	3300233	47.868,80	52.655,68	57.442,55	62.229,43	67.898,06	72.715,00	72.715,00	77.071,02	84.293,94	84.293,94	84.293,94	84.293,94	149.606,70	997.377,99
RJ	ARRAIAL DO CABO	3300258	22.632,84	24.896,12	27.159,41	29.422,69	32.102,87	34.380,37	34.380,37	36.439,94	39.855,00	39.855,00	39.855,00	39.855,00	70.735,52	471.570,13
RJ	BARRA MANSÁ	3300407	199.650,47	219.615,51	239.580,56	259.545,61	283.188,22	303.278,64	303.278,64	321.446,69	351.571,91	351.571,91	351.571,91	351.571,91	623.977,41	4.159.849,39
RJ	BOM JESUS DO ITABOANO	3300605	25.127,27	27.640,00	30.152,72	32.665,45	35.641,02	38.169,53	38.169,53	40.456,09	44.247,54	44.247,54	44.247,54	44.247,54	78.531,49	523.543,24
RJ	CABO FRIO	3300704	341.383,77	375.522,14	409.660,52	443.798,90	484.225,57	518.578,32	518.578,32	549.644,01	601.155,34	601.155,34	601.155,34	601.155,34	1.066.943,45	7.112.956,34
RJ	CARAPEBUS	3300936	24.170,80	26.587,88	29.004,96	31.422,04	34.284,34	36.716,60	36.716,60	38.916,13	42.563,26	42.563,26	42.563,26	42.563,26	75.542,18	503.614,55
RJ	CARDOSO MOREIRA	3301157	12.700,40	13.970,44	15.240,48	16.510,52	18.014,50	19.292,52	19.292,52	20.448,25	22.364,61	22.364,61	22.364,61	22.364,61	39.693,19	264.621,27
RJ	CORDEIRO	3301504	17.886,72	19.675,39	21.464,06	23.252,73	25.370,88	27.170,78	27.170,78	28.798,46	31.497,38	31.497,38	31.497,38	31.497,38	55.902,23	372.681,56
RJ	DUQUE DE CAXIAS	3301702	755.923,01	831.515,31	907.107,61	982.699,91	1.072.216,33	1.148.283,31	1.148.283,31	1.217.071,79	1.331.132,87	1.331.132,87	1.331.132,87	1.331.132,87	2.362.523,30	15.750.155,35
RJ	ENGENHEIRO PAULO DE FRONTIN	3301801	6.923,54	7.615,89	8.308,25	9.000,60	9.820,49	10.517,19	10.517,19	11.147,23	12.191,92	12.191,92	12.191,92	12.191,92	21.638,48	144.256,52
RJ	IGUABA GRANDE	3301876	53.524,29	58.876,72	64.229,15	69.581,57	75.919,92	81.305,96	81.305,96	86.176,63	94.252,90	94.252,90	94.252,90	94.252,90	167.282,09	1.115.213,90
RJ	ITABORAI	3301900	318.156,76	349.972,43	381.788,11	413.603,79	451.279,91	483.295,38	483.295,38	512.247,42	560.254,04	560.254,04	560.254,04	560.254,04	994.350,94	6.629.006,27
RJ	ITAPERUNA	3302205	92.667,10	101.933,82	111.200,53	120.467,24	131.440,88	140.765,78	140.765,78	149.198,42	163.180,94	163.180,94	163.180,94	163.180,94	289.617,05	1.930.780,36
RJ	JAPERI	3302270	144.097,30	158.507,03	172.916,76	187.326,49	204.390,50	218.890,72	218.890,72	232.003,47	253.746,29	253.746,29	253.746,29	253.746,29	450.354,38	3.002.362,51
RJ	MARICA	3302700	237.414,74	261.156,21	284.897,68	308.639,16	336.753,81	360.644,37	360.644,37	382.248,95	418.072,41	418.072,41	418.072,41	418.072,41	742.003,93	4.946.692,87
RJ	MESQUITA	3302858	176.537,58	194.191,34	211.845,10	229.498,86	250.404,44	268.169,06	268.169,06	284.233,85	310.871,58	310.871,58	310.871,58	310.871,58	551.741,58	3.678.277,18
RJ	MIRACEMA	3303005	35.056,08	38.561,69	42.067,30	45.572,91	49.724,25	53.251,87	53.251,87	56.441,95	61.731,55	61.731,55	61.731,55	61.731,55	109.562,49	730.416,61
RJ	NILOPOLIS	3303203	141.260,50	155.386,55	169.512,60	183.638,65	200.366,72	214.581,47	214.581,47	227.436,08	248.750,85	248.750,85	248.750,85	248.750,85	441.488,38	2.943.255,84
RJ	NOVA FRIBURGO	3303401	186.426,54	205.069,20	223.711,85	242.354,50	264.431,14	283.190,86	283.190,86	302.155,55	328.285,41	328.285,41	328.285,41	328.285,41	584.648,03	3.884.200,18
RJ	NOVA IGUAÇU	3303500	440.994,34	485.093,77	529.193,21	573.292,64	625.515,19	669.891,55	669.891,55	710.021,73	776.563,29	776.563,29	776.563,29	776.563,29	1.378.261,26	9.188.408,40
RJ	PARACAMBI	3303609	51.136,74	56.250,41	61.364,08	66.477,76	72.533,37	77.679,15	77.679,15	82.332,56	90.048,57	90.048,57	90.048,57	90.048,57	159.820,15	1.065.467,67
RJ	PARATY	3303807	72.546,81	79.801,49	87.056,18	94.310,86	102.901,85	110.202,09	110.202,09	116.803,80	127.750,37	127.750,37	127.750,37	127.750,37	226.734,12	1.511.560,78
RJ	PETROPOLIS	3303906	240.247,92	264.272,71	288.297,50	312.322,29	340.772,45	364.948,11	364.948,11	386.810,50	423.061,47	423.061,47	423.061,47	423.061,47	750.858,61	5.005.724,06
RJ	PIRAI	3304003	43.970,46	48.367,50	52.764,55	57.161,59	62.368,57	66.793,23	66.793,23	70.794,51	77.429,21	77.429,21	77.429,21	77.429,21	137.423,02	916.153,49
RJ	PORTO REAL	3304110	38.670,02	42.537,02	46.404,02	50.271,02	54.850,33	58.741,61	58.741,61	62.260,55	68.095,47	68.095,47	68.095,47	68.095,47	120.857,30	805.715,34
RJ	QUATIS	3304128	23.073,03	25.380,33	27.687,64	29.994,94	32.727,25	35.049,04	35.049,04	37.148,67	40.630,16	40.630,16	40.630,16	40.630,16	72.111,28	480.741,85
RJ	QUEIMADOS	3304144	57.879,13	63.667,04	69.454,95	75.242,86	82.096,91	87.921,17	87.921,17	93.188,13	101.921,50	101.921,50	101.921,50	101.921,50	180.827,47	1.205.949,82
RJ	QUISSAMA	3304151	50.294,39	55.323,83	60.353,27	65.382,71	71.338,57	76.399,59	76.399,59	80.976,35	88.565,26	88.565,26	88.565,26	88.565,26	157.187,53	1.047.916,84
RJ	RESENDE	3304201	152.319,69	167.551,65	182.783,62	198.015,59	216.053,29	231.380,91	231.380,91	245.241,90	268.225,38	268.225,38	268.225,38	268.225,38	476.052,19	3.173.681,29
RJ	RIO CLARO	3304409	19.721,76	21.693,94	23.666,12	25.638,30	27.973,74	29.958,30	29.958,30	31.752,97	34.728,78	34.728,78	34.728,78	34.728,78	61.637,39	410.915,96
RJ	RIO DAS FLORES	3304508	9.957,80	10.953,58	11.949,36	12.945,14	14.124,34	15.126,37	15.126,37	16.032,52	17.535,05	17.535,05	17.535,05	17.535,05	31.121,59	207.477,27
RJ	RIO DAS OSTRAS	3304524	273.													



RN	MARTINS	2407401	12.631,57	13.894,72	15.157,88	16.421,03	17.916,87	19.187,95	19.187,95	20.337,42	22.243,39	22.243,39	22.243,39	22.243,39	39.478,05	263.187,01
RN	MAXARANGUAPE	2407500	8.381,79	9.219,97	10.058,15	10.896,33	11.888,90	12.732,35	12.732,35	13.495,09	14.759,81	14.759,81	14.759,81	14.759,81	26.196,03	174.640,23
RN	MONTANHAS	2407708	8.110,07	8.921,08	9.732,08	10.543,09	11.503,49	12.319,59	12.319,59	13.057,60	14.281,32	14.281,32	14.281,32	14.281,32	25.346,80	168.978,67
RN	MONTE ALEGRE	2407807	47.133,33	51.846,66	56.559,99	61.273,33	66.854,86	71.597,79	71.597,79	75.886,89	82.998,83	82.998,83	82.998,83	82.998,83	147.308,11	982.054,03
RN	MONTE DAS GAMELEIRAS	2407906	5.300,44	5.830,48	6.360,53	6.890,57	7.518,25	8.051,62	8.051,62	8.533,96	9.333,74	9.333,74	9.333,74	9.333,74	16.565,72	110.438,15
RN	MOSSORO	2408003	200.452,96	220.498,26	240.543,55	260.588,85	284.326,49	304.497,66	304.497,66	322.738,74	352.985,05	352.985,05	352.985,05	352.985,05	626.485,48	4.176.569,86
RN	NATAL	2408102	386.095,12	424.704,64	463.314,15	501.923,66	547.645,05	586.497,01	586.497,01	621.631,40	679.889,23	679.889,23	679.889,23	679.889,23	1.206.682,05	8.044.547,01
RN	NISIA FLORESTA	2408201	55.029,64	60.532,61	66.035,57	71.538,53	78.055,14	83.592,67	83.592,67	88.600,32	96.903,74	96.903,74	96.903,74	96.903,74	171.986,84	1.146.578,94
RN	OLHO D'ÁGUA DO BORGES	2408409	2.052,43	2.257,67	2.462,91	2.668,15	2.911,20	3.117,73	3.117,73	3.304,50	3.614,19	3.614,19	3.614,19	3.614,19	6.414,55	42.763,64
RN	PARAZINHO	2408805	3.853,05	4.238,36	4.623,66	5.008,97	5.465,25	5.852,97	5.852,97	6.203,60	6.784,98	6.784,98	6.784,98	6.784,98	12.042,14	80.280,91
RN	PARNAMIRIM	2403251	260.440,67	286.484,73	312.528,80	338.572,87	369.414,26	395.621,87	395.621,87	419.321,79	458.619,63	458.619,63	458.619,63	458.619,63	813.968,01	5.426.453,38
RN	PAU DOS FERROS	2409407	9.041,18	9.945,30	10.849,42	11.753,53	12.824,19	13.733,98	13.733,98	14.556,73	15.920,95	15.920,95	15.920,95	15.920,95	28.256,84	188.378,94
RN	PEDRA PRETA	2409605	3.409,24	3.750,16	4.091,08	4.432,01	4.835,73	5.178,79	5.178,79	5.489,03	6.003,45	6.003,45	6.003,45	6.003,45	10.535,05	71.033,69
RN	PENDÊNCIAS	2409902	6.111,99	6.723,19	7.334,39	7.945,59	8.669,37	9.284,40	9.284,40	9.840,59	10.762,83	10.762,83	10.762,83	10.762,83	19.102,10	127.347,34
RN	PILOES	2410009	4.258,83	4.684,71	5.110,59	5.536,48	6.040,81	6.469,36	6.469,36	6.856,91	7.499,53	7.499,53	7.499,53	7.499,53	13.310,33	88.735,50
RN	PORTALEGRE	2410207	13.580,79	14.938,87	16.296,95	17.655,03	19.263,26	20.629,87	20.629,87	21.865,71	23.914,92	23.914,92	23.914,92	23.914,92	42.444,71	282.964,72
RN	PORTO DO MANGUE	2410256	10.959,55	12.055,51	13.151,46	14.247,42	15.545,25	16.648,09	16.648,09	17.645,40	19.299,09	19.299,09	19.299,09	19.299,09	34.252,43	228.349,55
RN	PRESIDENTE JUSCELINO	2410306	9.811,07	10.792,17	11.773,28	12.754,38	14.903,21	14.903,48	14.903,48	15.796,28	17.276,67	17.276,67	17.276,67	17.276,67	30.663,00	204.420,03
RN	PUREZA	2410405	10.885,28	11.973,81	13.062,34	14.150,87	15.439,90	16.535,27	16.535,27	17.525,82	19.168,30	19.168,30	19.168,30	19.168,30	34.020,31	226.802,06
RN	RIACHO DA CRUZ	2410702	1.974,53	2.171,98	2.369,44	2.566,89	2.800,71	2.999,41	2.999,41	3.179,09	3.477,03	3.477,03	3.477,03	3.477,03	6.171,10	41.140,66
RN	RIACHUELO	2410900	5.516,01	6.067,61	6.619,21	7.170,81	7.824,01	8.379,08	8.379,08	8.881,03	9.713,34	9.713,34	9.713,34	9.713,34	17.239,45	114.929,65
RN	RIO DO FOGO	2408953	8.385,42	9.223,96	10.062,50	10.901,04	11.894,04	12.737,85	12.737,85	13.500,92	14.766,19	14.766,19	14.766,19	14.766,19	26.207,36	174.715,71
RN	RUY BARBOSA	2411106	3.075,92	3.383,51	3.691,11	3.998,70	4.362,95	4.672,47	4.672,47	4.952,38	5.416,50	5.416,50	5.416,50	5.416,50	9.613,33	64.088,85
RN	SANTA MARIA	2409332	5.923,59	6.515,95	7.108,31	7.700,67	8.402,14	8.998,22	8.998,22	9.537,27	10.431,08	10.431,08	10.431,08	10.431,08	18.513,30	123.421,99
RN	SAO BENTO DO TRAIRI	2411700	4.166,44	4.583,09	4.999,73	5.416,37	5.909,76	6.329,03	6.329,03	6.708,17	7.336,84	7.336,84	7.336,84	7.336,84	13.021,59	86.810,57
RN	SAO GONCALO DO AMARANTE	2412005	147.881,52	162.669,67	177.457,82	192.245,97	209.758,11	224.639,12	224.639,12	238.096,24	260.410,05	260.410,05	260.410,05	260.410,05	462.181,37	3.081.209,16
RN	SAO JOSE DO CAMPESTRE	2412302	19.825,02	21.807,52	23.790,02	25.772,52	28.120,20	30.115,15	30.115,15	31.919,22	34.910,61	34.910,61	34.910,61	34.910,61	61.960,10	413.067,35
RN	SAO MIGUEL	2412500	24.040,37	26.444,41	28.848,44	31.252,48	34.099,34	36.518,48	36.518,48	38.706,13	42.333,58	42.333,58	42.333,58	42.333,58	75.134,55	500.897,00
RN	SAO MIGUEL DO GOSTOSO	2412559	9.930,62	10.923,69	11.916,75	12.909,81	14.085,80	15.085,09	15.085,09	15.988,77	17.487,20	17.487,20	17.487,20	17.487,20	31.036,67	206.911,11
RN	SERRA DE SAO BENTO	2413300	4.997,92	5.497,71	5.997,50	6.497,29	7.089,15	7.592,08	7.592,08	8.046,89	8.801,02	8.801,02	8.801,02	8.801,02	15.620,24	104.134,94
RN	SERRA DO MEL	2413359	16.010,01	17.611,01	19.212,01	20.813,01	22.708,91	24.319,97	24.319,97	25.776,87	28.192,61	28.192,61	28.192,61	28.192,61	50.036,86	333.579,06
RN	SERRINHA	2413508	7.262,29	7.988,52	8.714,75	9.440,98	10.300,98	11.031,77	11.031,77	11.692,63	12.788,44	12.788,44	12.788,44	12.788,44	22.697,19	151.314,60
RN	SERRINHA DOS PINTOS	2413557	4.487,08	4.935,78	5.384,49	5.833,20	6.364,56	6.816,09	6.816,09	7.224,41	7.901,46	7.901,46	7.901,46	7.901,46	14.023,68	93.491,21
RN	SEVERIANO MELO	2413607	5.280,51	5.808,56	6.336,61	6.864,67	7.489,98	8.021,35	8.021,35	8.501,87	9.298,65	9.298,65	9.298,65	9.298,65	16.503,44	110.022,96
RN	TABOLEIRO GRANDE	2413805	1.874,90	2.062,39	2.249,88	2.437,37	2.659,39	2.848,06	2.848,06	3.018,68	3.301,58	3.301,58	3.301,58	3.301,58	5.859,71	39.064,76
RN	TANGARA	2414001	12.530,12	13.783,13	15.036,15	16.289,16	17.772,98	19.033,86	19.033,86	20.174,09	22.064,76	22.064,76	22.064,76	22.064,76	39.161,00	261.073,36
RN	TENENTE ANANIAS	2414100	7.398,15	8.137,97	8.877,78	9.617,60	10.493,69	11.238,15	11.238,15	11.911,37	13.027,68	13.027,68	13.027,68	13.027,68	23.121,81	154.145,38
RN	TOUROS	2414407	39.640,98	43.605,08	47.569,17	51.533,27	56.227,56	60.216,55	60.216,55	63.823,85	69.805,27	69.805,27	69.805,27	69.805,27	123.891,90	825.945,98
RN	UPANEMA	2414605	17.339,64	19.073,61	20.807,57	22.541,54	24.594,90	26.339,75	26.339,75	27.917,65	30.534,02	30.534,02	30.534,02	30.534,02	54.192,44	361.282,96
RN	VARZEA	2414704	6.389,15	7.028,06	7.666,98	8.305,89	9.062,50	9.705,42	9.705,42	10.286,83	11.250,89	11.250,89	11.250,89	11.250,89	19.968,32	133.122,13
RN	VENHA-VER	2414753	3.688,21	4.057,03	4.425,85	4.794,67	5.231,43	5.602,56	5.602,56	5.938,19	6.494,70	6.494,70	6.494,70	6.494,70	11.526,93	76.846,23
RN	VERA CRUZ	2414803	29.715,79	32.687,37	35.658,95	38.630,53	42.149,47	45.139,71	45.139,71	47.843,83	52.327,64	52.327,64	52.327,64	52.327,64	92.872,21	619.148,10
RN	VICOSA	2414902	1.643,03	1.807,33	1.971,63	2.135,94	2.300,50	2.495,84	2.495,84	2.645,35	2.893,27	2.893,27	2.893,27	2.893,27	5.135,03	34.233,56
RO	RONDÔNIA	11	1.045.465,37	1.150.011,91	1.254.558,44	1.359.104,98	1.482.909,00	1.588.112,04	1.588.112,04	1.683.248,67	1.840.998,75	1.840.998,75	1.840.998,75	1.840.998,75	3.267.444,26	21.782.961,70
RO	ALTA FLORESTA DOESTE	1100015	17.297,98	19.027,78	20.757,58	22.487,37	24.535,80	26.276,46	26.276,46	27.850,57	30.460,66	30.460,66	30.460,66	30.460,66	54.062,23	360.414,85
RO	ALTO ALEGRE DOS PARECIS	1100379	16.136,81	17.750,49	19.364,17	20.977,85	22.888,78	24.512,59	24.512,59	25.981,03	28.415,91	28.415,91	28.415,91	28.415,91	50.433,17	336.221,12
RO	ALTO PARAISO	1100403	11.618,94	12.780,83	13.942,73	15.104,62	16.480,54	17.649,73	17.649,73	18.707,04	20.460,22	20.460,22	20.460,22	20.460,22	36.313,24	242.088,27
RO	ALVORADA DOESTE	1100346	8.131,81	8.944,99	9.758,17	10.571,35	11.534,32	12.352,61	12.352,61	13.092,60	14.319,60	14.319,60	14.319,60	14.319,60	25.414,74	169.431,59
RO	BURITIS	1100452	24.764,97	27.241,47	29.717,96	32.194,46	35.127,13	37.619,18	37.619,18	39.872,77	43.609,55	43.609,55	43.609,55	43.609,55	77.399,17	515.994,49
RO	CABIXI	1100031	4.834,88	5.318,37	5.801,86	6.285,35	6.857,90	7.344,42	7.344,42	7.784,39	8.513,93	8.513,93	8.513,93	8.513,93	15.110,70	100.738,01
RO	CACAULANDIA	1100601	3.987,10	4.385,81	4.784,52	5.183,24	5.655,39	6.056,60	6.056,60	6.419,43	7.021,04	7.021,04	7.021,04	7.021,04	12.461,09	83.073,94
RO	CACAL	1100049	44.173,34	48.590,68	53.008,01	57.425,35	62.656,35	67.101,43	67.101,43	71.121,17	77.786,48	77.786,48	77.786,48	77.786,48	138.057,12	920.380,78
RO	CAMPO NOVO DE RONDONIA	1100700	8.530,34	9.383,37	10.236,40	11.089,44	12.099,60	12.957,99	12.957,99	13.734,25	15.021,39	15.021,39	15.021,39	15.021,39	26.660,28	177.735,21
RO	CEREJEIRAS	1100056	19.149,33	21.064,26	22.979,20	24.894,13	27.161,79	29.088,75	29.088,75	30.831,33	33.72					



RS	BOA VISTA DO SUL	4302253	3.461,77	3.807,95	4.154,12	4.500,30	4.910,24	5.258,59	5.258,59	5.573,61	6.095,96	6.095,96	6.095,96	6.095,96	10.819,24	72.128,26
RS	BOM PRINCÍPIO	4302352	13.785,49	15.164,04	16.542,59	17.921,14	19.553,61	20.940,82	20.940,82	22.195,29	24.275,38	24.275,38	24.275,38	24.275,38	43.084,46	287.229,76
RS	BRAGA	4302600	2.572,33	2.829,56	3.086,79	3.344,02	3.648,64	3.907,49	3.907,49	4.141,56	4.529,70	4.529,70	4.529,70	4.529,70	8.039,41	53.596,09
RS	BUTIA	4302709	19.125,78	21.038,36	22.950,94	24.863,51	27.128,39	29.052,98	29.052,98	30.793,41	33.679,30	33.679,30	33.679,30	33.679,30	59.774,74	398.498,27
RS	CACAPAVA DO SUL	4302808	41.322,05	45.454,25	49.586,46	53.718,66	58.612,02	62.770,17	62.770,17	66.530,45	72.765,53	72.765,53	72.765,53	72.765,53	129.145,82	860.972,16
RS	CACHOEIRINHA	4303103	160.266,72	176.293,39	192.320,07	208.346,74	227.325,52	243.452,84	243.452,84	258.037,00	282.219,61	282.219,61	282.219,61	282.219,61	500.889,45	3.339.863,02
RS	CACIQUE DOBLE	4303202	5.778,67	6.356,54	6.934,41	7.512,28	8.196,59	8.778,08	8.778,08	9.303,94	10.175,88	10.175,88	10.175,88	10.175,88	18.060,37	120.402,49
RS	CAIBATE	4303301	4.586,71	5.045,38	5.504,05	5.962,72	6.505,88	6.967,43	6.967,43	7.384,82	8.076,91	8.076,91	8.076,91	8.076,91	14.335,07	95.567,12
RS	CAICARA	4303400	1.465,50	1.612,05	1.758,60	1.905,15	2.078,70	2.226,17	2.226,17	2.359,53	2.580,65	2.580,65	2.580,65	2.580,65	4.580,20	30.534,68
RS	CAMAQUA	4303509	70.450,91	77.496,00	84.541,09	91.586,18	99.928,98	107.018,31	107.018,31	113.429,30	124.059,62	124.059,62	124.059,62	124.059,62	220.183,69	1.467.891,29
RS	CAMARGO	4303558	2.088,66	2.297,52	2.506,39	2.715,25	2.962,59	3.172,77	3.172,77	3.362,83	3.677,99	3.677,99	3.677,99	3.677,99	6.527,78	43.518,52
RS	CAMBARA DO SUL	4303608	3.142,95	3.457,24	3.771,54	4.085,83	4.458,02	4.774,29	4.774,29	5.060,29	5.534,53	5.534,53	5.534,53	5.534,53	9.822,80	65.485,37
RS	CAMPINA DAS MISSOES	4303707	3.465,39	3.811,93	4.158,47	4.505,01	4.915,38	5.264,10	5.264,10	5.579,45	6.102,34	6.102,34	6.102,34	6.102,34	10.830,56	72.203,75
RS	CAMPINAS DO SUL	4303806	4.514,25	4.965,67	5.417,10	5.868,52	6.403,10	6.857,36	6.857,36	7.268,15	7.949,31	7.949,31	7.949,31	7.949,31	14.108,61	94.057,37
RS	CANDIDO GODÓI	4304309	8.548,45	9.403,30	10.258,14	11.112,99	12.125,30	12.985,51	12.985,51	13.763,41	15.053,29	15.053,29	15.053,29	15.053,29	27.616,90	178.112,65
RS	CANELA	4304408	50.250,91	55.276,01	60.301,10	65.326,19	71.276,90	76.333,55	76.333,55	80.906,35	88.488,70	88.488,70	88.488,70	88.488,70	157.051,65	1.047.010,99
RS	CANGUCU	4304507	54.143,82	59.558,20	64.972,58	70.386,97	76.798,68	82.247,06	82.247,06	87.174,11	95.343,86	95.343,86	95.343,86	95.343,86	169.218,34	1.128.122,26
RS	CAPAO BONITO DO SUL	4304622	2.208,21	2.429,04	2.649,86	2.870,68	3.132,18	3.354,38	3.354,38	3.555,33	3.888,53	3.888,53	3.888,53	3.888,53	6.901,44	46.009,60
RS	CAPAO DO CIPO	4304655	5.910,91	6.502,00	7.093,10	7.684,19	8.384,16	8.978,96	8.978,96	9.516,85	10.408,75	10.408,75	10.408,75	10.408,75	18.473,67	123.157,78
RS	CAPAO DO LEAO	4304663	30.021,93	33.024,13	36.026,32	39.028,51	42.583,71	45.604,75	45.604,75	48.336,73	52.866,73	52.866,73	52.866,73	52.866,73	93.829,02	625.526,79
RS	CAPELA DE SANTANA	4304689	11.434,17	12.577,58	13.721,00	14.864,42	16.218,45	17.369,05	17.369,05	18.409,55	20.134,85	20.134,85	20.134,85	20.134,85	35.735,76	238.238,41
RS	CAPITAO	4304697	5.760,56	6.336,61	6.912,67	7.488,73	8.170,89	8.750,57	8.750,57	9.274,77	10.143,98	10.143,98	10.143,98	10.143,98	18.003,76	120.025,05
RS	CAPIVARI DO SUL	4304671	4.688,15	5.156,97	5.625,78	6.094,60	6.649,77	7.121,53	7.121,53	7.548,15	8.255,54	8.255,54	8.255,54	8.255,54	14.652,11	97.680,77
RS	CARLOS GOMES	4304853	1.242,69	1.366,96	1.491,22	1.615,49	1.762,65	1.887,70	1.887,70	2.000,78	2.188,29	2.188,29	2.188,29	2.188,29	3.883,83	25.892,20
RS	CASCA	4304903	4.880,17	5.368,19	5.856,21	6.344,22	6.922,13	7.413,21	7.413,21	7.857,31	8.593,68	8.593,68	8.593,68	8.593,68	15.252,24	101.681,60
RS	CASEIROS	4304952	3.374,82	3.712,30	4.049,78	4.387,26	4.786,91	5.126,51	5.126,51	5.433,62	5.942,84	5.942,84	5.942,84	5.942,84	10.547,48	70.316,56
RS	CAXIAS DO SUL	4305108	388.221,82	427.044,00	465.866,19	504.688,37	550.661,60	589.727,57	589.727,57	625.055,49	683.634,21	683.634,21	683.634,21	683.634,21	1.213.328,72	8.088.858,15
RS	CENTENARIO	4305116	998,13	1.097,95	1.197,76	1.297,57	1.415,77	1.516,21	1.516,21	1.607,04	1.757,65	1.757,65	1.757,65	1.757,65	3.119,52	20.796,79
RS	CERRO BRANCO	4305132	3.757,04	4.132,75	4.508,45	4.884,16	5.329,07	5.707,13	5.707,13	6.049,02	6.615,92	6.615,92	6.615,92	6.615,92	11.742,07	78.280,49
RS	CHARQUEADAS	4305355	40.633,68	44.697,05	48.760,41	52.823,78	57.635,62	61.724,51	61.724,51	65.422,14	71.553,35	71.553,35	71.553,35	71.553,35	126.994,43	846.629,54
RS	CHIAPETTA	4305405	4.401,94	4.842,13	5.282,32	5.722,52	6.243,79	6.686,75	6.686,75	7.087,33	7.751,53	7.751,53	7.751,53	7.751,53	13.757,59	91.717,26
RS	CIDREIRA	4305454	27.748,50	30.523,35	33.298,20	36.073,05	39.359,03	42.151,31	42.151,31	44.676,40	48.863,37	48.863,37	48.863,37	48.863,37	86.723,76	578.158,41
RS	CONDOR	4305702	10.256,69	11.282,36	12.308,03	13.333,70	14.548,30	15.580,41	15.580,41	16.513,76	18.061,39	18.061,39	18.061,39	18.061,39	32.055,75	213.704,98
RS	CONSTANTINA	4305801	15.361,49	16.897,64	18.433,79	19.969,94	21.789,05	23.334,84	23.334,84	24.732,73	27.050,62	27.050,62	27.050,62	27.050,62	48.010,02	320.066,81
RS	CRISTAL DO SUL	4306072	1.061,54	1.167,69	1.273,84	1.380,00	1.505,71	1.612,53	1.612,53	1.709,12	1.869,30	1.869,30	1.869,30	1.869,30	3.317,67	22.117,82
RS	CRUZ ALTA	4306106	55.736,13	61.309,74	66.883,35	72.456,96	79.057,24	84.665,85	84.665,85	89.737,80	98.147,81	98.147,81	98.147,81	98.147,81	174.194,85	1.161.298,99
RS	CRUZEIRO DO SUL	4306205	5.583,03	6.141,34	6.699,64	7.257,94	7.919,08	8.480,89	8.480,89	8.988,95	9.831,37	9.831,37	9.831,37	9.831,37	17.448,93	116.326,17
RS	DERRUBADAS	4306320	2.429,22	2.672,14	2.915,06	3.157,98	3.445,65	3.690,10	3.690,10	3.911,15	4.277,70	4.277,70	4.277,70	4.277,70	7.592,15	50.614,34
RS	DEZESEIS DE NOVEMBRO	4306353	994,51	1.093,96	1.193,41	1.292,87	1.410,64	1.510,71	1.510,71	1.601,21	1.751,27	1.751,27	1.751,27	1.751,27	3.108,20	20.721,31
RS	DOIS IRMAOS	4306403	36.503,47	40.153,81	43.804,16	47.454,51	51.777,25	55.450,52	55.450,52	58.772,31	64.280,31	64.280,31	64.280,31	64.280,31	114.086,08	760.573,84
RS	DOM FELICIANO	4306502	7.061,21	7.767,33	8.473,46	9.179,58	10.015,77	10.726,32	10.726,32	11.368,89	12.434,35	12.434,35	12.434,35	12.434,35	22.068,76	147.125,05
RS	DOM PEDRITO	4306601	29.733,90	32.707,29	35.680,68	38.654,08	42.175,16	45.167,23	45.167,23	47.872,99	52.359,53	52.359,53	52.359,53	52.359,53	92.928,83	619.525,54
RS	DONA FRANCISCA	4306700	2.023,44	2.225,79	2.428,13	2.630,47	2.870,09	3.073,70	3.073,70	3.257,84	3.563,15	3.563,15	3.563,15	3.563,15	6.323,96	42.159,74
RS	DOUTOR MAURICIO CARDOSO	4306734	4.280,57	4.708,62	5.136,68	5.564,74	6.071,64	6.502,39	6.502,39	6.891,91	7.537,81	7.537,81	7.537,81	7.537,81	13.378,26	89.188,43
RS	DOUTOR RICARDO	4306759	880,39	968,43	1.056,46	1.144,50	1.248,76	1.337,35	1.337,35	1.417,47	1.550,31	1.550,31	1.550,31	1.550,31	2.751,52	18.343,45
RS	ENGENHO VELHO	4306924	818,80	900,68	982,56	1.064,44	1.161,40	1.243,79	1.243,79	1.318,30	1.441,85	1.441,85	1.441,85	1.441,85	2.559,02	17.060,16
RS	ENTRE RIOS DO SUL	4306957	3.695,45	4.065,00	4.434,54	4.804,09	5.241,70	5.613,57	5.613,57	5.949,85	6.507,46	6.507,46	6.507,46	6.507,46	11.549,58	76.997,20
RS	EREBANGO	4306973	2.853,11	3.138,42	3.423,73	3.709,04	4.046,90	4.334,01	4.334,01	4.593,64	5.024,14	5.024,14	5.024,14	5.024,14	8.916,96	59.446,37
RS	ERECHIM	4307005	73.653,64	81.019,00	88.384,36	95.749,73	104.471,79	111.883,41	111.883,41	118.585,84	129.699,42	129.699,42	129.699,42	129.699,42	230.193,33	1.534.622,20
RS	ERVAL SECO	4307302	8.725,98	9.598,58	10.471,17	11.343,77	12.377,10	13.255,18	13.255,18	14.049,24	15.365,90	15.365,90	15.365,90	15.365,90	27.271,73	181.811,53
RS	ESPUMOSO	4307500	7.836,53	8.620,19	9.403,84	10.187										



RS	NOVA ALVORADA	4312757	3.711,76	4.082,93	4.454,11	4.825,28	5.264,83	5.638,34	5.638,34	5.976,10	6.536,17	6.536,17	6.536,17	6.536,17	11.600,53	77.336,90
RS	NOVA BOA VISTA	4312955	1.505,35	1.655,89	1.806,42	1.956,96	2.135,22	2.286,70	2.286,70	2.423,69	2.650,83	2.650,83	2.650,83	2.650,83	4.704,76	31.365,04
RS	NOVA BRESCIA	4313003	1.876,71	2.064,38	2.252,05	2.439,72	2.661,96	2.850,81	2.850,81	3.021,59	3.304,77	3.304,77	3.304,77	3.304,77	5.865,38	39.102,50
RS	NOVA PADUA	4313086	1.760,77	1.936,85	2.112,93	2.289,01	2.497,52	2.674,70	2.674,70	2.834,93	3.100,61	3.100,61	3.100,61	3.100,61	5.503,04	36.686,90
RS	NOVA ROMA DO SUL	4313359	3.157,44	3.473,18	3.788,93	4.104,67	4.478,57	4.796,30	4.796,30	5.083,63	5.560,05	5.560,05	5.560,05	5.560,05	9.868,10	65.787,32
RS	NOVA SANTA RITA	4313375	55.147,39	60.662,13	66.176,87	71.691,61	78.222,16	83.771,53	83.771,53	88.789,90	97.111,08	97.111,08	97.111,08	97.111,08	172.354,84	1.149.032,28
RS	NOVO CABRAIS	4313391	5.992,43	6.591,67	7.190,92	7.790,16	8.499,78	9.102,79	9.102,79	9.648,10	10.552,29	10.552,29	10.552,29	10.552,29	18.728,44	124.856,25
RS	NOVO XINGU	4313466	1.516,22	1.667,84	1.819,47	1.971,09	2.150,64	2.303,21	2.303,21	2.441,19	2.669,97	2.669,97	2.669,97	2.669,97	4.738,72	31.591,50
RS	OSORIO	4313508	32.713,82	35.985,20	39.256,58	42.527,96	46.401,93	49.693,86	49.693,86	52.670,79	57.606,97	57.606,97	57.606,97	57.606,97	102.242,10	681.613,97
RS	PARAISO DO SUL	4314027	3.929,14	4.322,05	4.714,96	5.107,88	5.573,17	5.968,55	5.968,55	6.326,09	6.918,96	6.918,96	6.918,96	6.918,96	12.279,92	81.866,14
RS	PASSO DO SOBRADO	4314076	2.436,46	2.680,11	2.923,76	3.167,40	3.455,93	3.701,10	3.701,10	3.922,82	4.290,46	4.290,46	4.290,46	4.290,46	7.614,80	50.765,31
RS	PASSO FUNDO	4314100	177.032,12	194.735,33	212.438,55	230.141,76	251.105,90	268.920,28	268.920,28	285.030,09	311.742,43	311.742,43	311.742,43	311.742,43	553.287,18	3.688.581,21
RS	PEDRAS ALTAS	4314175	3.374,82	3.712,30	4.049,78	4.387,26	4.786,91	5.126,51	5.126,51	5.433,62	5.942,84	5.942,84	5.942,84	5.942,84	10.547,48	70.316,56
RS	PEJUCARA	4314308	3.204,54	3.524,99	3.845,44	4.165,90	4.545,38	4.867,85	4.867,85	5.159,46	5.642,99	5.642,99	5.642,99	5.642,99	10.015,30	66.768,65
RS	PINHAL DA SERRA	4314464	3.287,87	3.616,65	3.945,44	4.274,23	4.663,58	4.994,43	4.994,43	5.293,62	5.789,73	5.789,73	5.789,73	5.789,73	10.275,73	68.504,86
RS	PIRATINI	4314605	5.106,61	5.617,27	6.127,93	6.638,59	7.243,32	7.757,18	7.757,18	8.221,88	8.992,42	8.992,42	8.992,42	8.992,42	15.959,93	106.399,57
RS	PORTAO	4314803	30.663,20	33.729,52	36.795,84	39.862,16	43.493,30	46.578,87	46.578,87	49.369,20	53.995,97	53.995,97	53.995,97	53.995,97	95.833,21	638.888,07
RS	PORTO LUCENA	4315008	1.121,32	1.233,45	1.345,58	1.457,71	1.590,50	1.703,33	1.703,33	1.805,37	1.974,57	1.974,57	1.974,57	1.974,57	3.504,51	23.363,37
RS	PORTO VERA CRUZ	4315073	869,52	956,47	1.043,42	1.130,37	1.233,34	1.320,84	1.320,84	1.399,97	1.531,17	1.531,17	1.531,17	1.531,17	2.717,55	18.116,99
RS	POUSO NOVO	4315131	1.798,82	1.978,70	2.158,58	2.338,46	2.551,48	2.732,49	2.732,49	2.896,18	3.167,60	3.167,60	3.167,60	3.167,60	5.621,93	37.479,52
RS	PRESIDENTE LUCENA	4315149	2.720,87	2.992,95	3.265,04	3.537,13	3.859,33	4.133,13	4.133,13	4.380,73	4.791,28	4.791,28	4.791,28	4.791,28	8.503,66	56.691,08
RS	PROGRESSO	4315156	4.644,68	5.109,14	5.573,61	6.038,08	6.588,10	7.055,49	7.055,49	7.478,15	8.178,98	8.178,98	8.178,98	8.178,98	14.516,24	96.774,92
RS	PUTINGA	4315206	1.297,03	1.426,73	1.556,44	1.686,14	1.839,74	1.970,25	1.970,25	2.088,28	2.283,99	2.283,99	2.283,99	2.283,99	4.053,68	27.024,51
RS	QUINZE DE NOVEMBRO	4315354	3.668,28	4.035,11	4.401,94	4.768,76	5.203,16	5.572,29	5.572,29	5.906,10	6.459,61	6.459,61	6.459,61	6.459,61	11.464,66	76.431,05
RS	REDENTORA	4315404	5.474,34	6.021,78	6.569,21	7.116,65	7.764,92	8.315,79	8.315,79	8.813,95	9.639,97	9.639,97	9.639,97	9.639,97	17.109,23	114.061,54
RS	RIO DOS INDIOS	4315552	2.269,81	2.496,79	2.723,77	2.950,75	3.219,54	3.447,94	3.447,94	3.654,49	3.996,98	3.996,98	3.996,98	3.996,98	7.093,93	47.292,89
RS	RODEIO BONITO	4315909	4.298,68	4.728,55	5.158,42	5.588,29	6.097,34	6.529,90	6.529,90	6.921,08	7.569,71	7.569,71	7.569,71	7.569,71	13.434,88	89.565,86
RS	ROQUE GONZALES	4316303	6.845,65	7.530,21	8.214,77	8.899,34	9.710,00	10.398,86	10.398,86	11.021,81	12.054,75	12.054,75	12.054,75	12.054,75	21.395,03	142.633,54
RS	SAGRADA FAMILIA	4316428	1.510,79	1.661,87	1.812,95	1.964,02	2.142,93	2.294,96	2.294,96	2.432,44	2.660,40	2.660,40	2.660,40	2.660,40	4.721,74	31.478,27
RS	SALTO DO JACUI	4316451	3.809,58	4.190,53	4.571,49	4.952,45	5.403,58	5.786,93	5.786,93	6.133,60	6.708,43	6.708,43	6.708,43	6.708,43	11.906,26	79.375,06
RS	SANTA CLARA DO SUL	4316758	4.608,45	5.069,29	5.530,14	5.990,98	6.536,71	7.000,45	7.000,45	7.419,82	8.115,19	8.115,19	8.115,19	8.115,19	14.403,01	96.020,04
RS	SANTA ROSA	4317202	30.886,02	33.974,62	37.063,22	40.151,82	43.809,34	46.917,34	46.917,34	49.727,95	54.388,33	54.388,33	54.388,33	54.388,33	96.529,58	643.530,55
RS	SANTA VITORIA DO PALMAR	4317301	34.764,43	38.240,87	41.717,32	45.193,76	49.310,56	52.808,84	52.808,84	55.972,38	61.217,97	61.217,97	61.217,97	61.217,97	108.650,98	724.339,87
RS	SANTANA DO LIVRAMENTO	4317103	52.598,61	57.858,47	63.118,34	68.378,20	74.606,93	79.899,82	79.899,82	84.686,25	92.622,85	92.622,85	92.622,85	92.622,85	164.389,03	1.095.926,86
RS	SANTIAGO	4317400	45.483,05	50.031,36	54.579,67	59.127,97	64.514,08	69.090,94	69.090,94	73.229,87	80.092,80	80.092,80	80.092,80	80.092,80	142.150,42	947.669,50
RS	SANTO ANGELO	4317509	59.290,28	65.219,31	71.148,34	77.077,37	84.098,52	90.064,78	90.064,78	95.460,16	104.406,46	104.406,46	104.406,46	104.406,46	185.302,83	1.235.352,19
RS	SANTO ANTONIO DA PATRULHA	4317608	35.851,33	39.436,46	43.021,59	46.606,73	50.852,24	54.459,89	54.459,89	57.722,33	63.131,93	63.131,93	63.131,93	63.131,93	112.047,92	746.986,10
RS	SANTO ANTONIO DO PALMA	4317558	941,98	1.036,18	1.130,37	1.224,57	1.336,12	1.430,91	1.430,91	1.516,63	1.658,76	1.658,76	1.658,76	1.658,76	2.944,01	19.626,74
RS	SANTO AUGUSTO	4317806	6.528,63	7.181,50	7.834,36	8.487,22	9.260,34	9.917,31	9.917,31	10.511,41	11.496,51	11.496,51	11.496,51	11.496,51	20.404,26	136.028,39
RS	SANTO CRISTO	4317905	17.834,18	19.617,60	21.401,02	23.184,44	25.296,36	27.090,98	27.090,98	28.713,88	31.404,87	31.404,87	31.404,87	31.404,87	55.738,05	371.586,99
RS	SAO JERONIMO	4318408	15.260,05	16.786,05	18.312,06	19.838,06	21.645,16	23.180,74	23.180,74	24.569,40	26.871,98	26.871,98	26.871,98	26.871,98	47.692,97	317.953,16
RS	SAO JORGE	4318440	1.764,40	1.940,84	2.117,28	2.293,72	2.502,66	2.680,20	2.680,20	2.840,76	3.106,99	3.106,99	3.106,99	3.106,99	5.514,36	36.762,39
RS	SAO JOSE DAS MISSOES	4318457	4.179,12	4.597,03	5.014,95	5.432,86	5.927,75	6.348,29	6.348,29	6.728,58	7.359,17	7.359,17	7.359,17	7.359,17	13.061,22	87.074,78
RS	SAO JOSE DO HORTENCIO	4318481	6.599,28	7.259,21	7.919,14	8.579,07	9.360,55	10.024,63	10.024,63	10.625,16	11.620,92	11.620,92	11.620,92	11.620,92	20.625,06	137.500,40
RS	SAO JOSE DO NORTE	4318507	30.404,16	33.444,57	36.484,99	39.525,41	43.125,87	46.185,37	46.185,37	48.952,13	53.539,81	53.539,81	53.539,81	53.539,81	95.023,61	633.490,71
RS	SAO JOSE DO SUL	4318614	3.273,37	3.600,71	3.928,05	4.255,39	4.643,02	4.972,41	4.972,41	5.270,29	5.764,21	5.764,21	5.764,21	5.764,21	10.230,44	68.202,91
RS	SAO LOURENCO DO SUL	4318804	42.702,41	46.972,65	51.242,89	55.513,13	60.569,95	64.867,01	64.867,01	68.752,90	75.196,25	75.196,25	75.196,25	75.196,25	133.459,93	889.732,88
RS	SAO LUIZ GONZAGA	4318903	17.580,57	19.338,63	21.096,69	22.854,75	24.936,64	26.705,73	26.705,73	28.305,56	30.958,28	30.958,28	30.958,28	30.958,28	54.945,43	366.302,87
RS	SAO MARTINHO	4319109	8.314,77	9.146,25	9.977,72	10.809,20	11.793,83	12.630,53	12.630,53	13.387,17	14.641,79	14.641,79	14.641,79	14.641,79	25.986,56	173.243,71
RS	SAO MIGUEL DAS MISSOES	4319158	9.258,56	10.184,41	11.110,27	12.036,13	13.132,53	14.064,19	14.064,19	14.906,72	16.303,74	16.303,74	16.303,74	16.303,74	28.936,23	192.908,19
RS	SAO PAULO DAS MISSOES	4319307	4.711,70	5.182,87	5.654,04	6.125,21	6.683,17	7.157,30	7.157,30	7.586,06	8.297,01	8.297,01	8.297,01	8.297,01	14.725,72	98.171,43
RS	SAO PEDRO DA SERRA	4319356	5.099,36	5.609,30	6.119,24	6.629,17	7.233,04	7.746,18	7.746,18	8.210,22	8.979,66	8.979,66	8.979,66	8.979,66	15.937,29	106.248,59
RS	SAO PEDRO DO BUTIA	4319372	2.842,24	3.126,46	3.410,69	3.694,91	4.031,49	4.317,50	4.317,50	4.576,14	5.005,00	5.005,00	5.005,00	5.005,00	8.882,99	59.219,91
RS	SAO SEPE	4319604	23.212,52	25.533,77	27.855,02	30.176,27	32.925,10	35.260,93	35.260,93	37.373,25	40.875,78	40.875,78	40.875,78	40.875,78	72.547,22	483.648,12
RS	SAO VALENTIM DO SUL	4319711	1.010,82	1.111,90	1.212,98	1.314,06	1.433,76	1.535,48	1.535,48	1.627,46	1.7					



Table with columns for municipality name, code, and 16 numerical values. Includes municipalities like APIUNA, ARABUTA, ARAQUARI, BALNEARIO ARROIO DO SILVA, BELMONTE, etc.

DOCUMENTO ASSINADO DIGITALMENTE - PROTOCOLO:49930/2024 - 10/10/2024 - 13:22 - U4DN-10UM-K904-5337





SC	SANTA ROSA DO SUL	4215653	16.124,13	17.736,54	19.348,96	20.961,37	22.870,79	24.493,33	24.493,33	25.960,61	28.393,58	28.393,58	28.393,58	28.393,58	50.393,54	335.956,91
SC	SANTO AMARO DA IMPERATRIZ	4215703	26.520,31	29.172,34	31.824,37	34.476,40	37.616,94	40.285,62	40.285,62	42.698,95	46.700,60	46.700,60	46.700,60	46.700,60	82.885,22	552.568,16
SC	SAO CARLOS	4216008	11.653,36	12.818,69	13.984,03	15.149,36	16.529,36	17.702,01	17.702,01	18.762,46	20.520,83	20.520,83	20.520,83	20.520,83	36.420,81	242.805,40
SC	SAO CRISTOVAO DO SUL	4216057	8.378,17	9.215,99	10.053,81	10.891,62	11.883,77	12.726,84	12.726,84	13.489,25	14.753,43	14.753,43	14.753,43	14.753,43	26.184,71	174.564,74
SC	SAO FRANCISCO DO SUL	4216206	72.231,61	79.454,77	86.677,94	93.901,10	102.454,76	109.723,28	109.723,28	116.296,31	127.195,33	127.195,33	127.195,33	127.195,33	225.749,01	1.504.993,37
SC	SAO JOAO DO ITAPERIU	4216354	8.631,78	9.494,96	10.358,14	11.221,32	12.243,49	13.112,09	13.112,09	13.897,58	15.200,02	15.200,02	15.200,02	15.200,02	26.977,33	179.848,86
SC	SAO JOAO DO OESTE	4216255	3.985,29	4.383,82	4.782,35	5.180,88	5.652,82	6.053,85	6.053,85	6.416,51	7.017,85	7.017,85	7.017,85	7.017,85	12.455,43	83.036,20
SC	SAO JOAO DO SUL	4216404	17.261,75	18.987,93	20.714,10	22.440,28	24.484,41	26.221,43	26.221,43	27.792,23	30.396,86	30.396,86	30.396,86	30.396,86	53.949,00	359.659,98
SC	SAO JOSE	4216602	102.760,76	113.036,84	123.312,92	133.588,99	145.757,92	156.098,53	156.098,53	165.449,69	180.955,24	180.955,24	180.955,24	180.955,24	321.163,26	2.141.088,40
SC	SAO JOSE DO CERRITO	4216800	6.635,51	7.299,06	7.962,61	8.626,17	9.411,94	10.079,66	10.079,66	10.683,49	11.684,72	11.684,72	11.684,72	11.684,72	20.738,29	138.255,27
SC	SAO LOURENCO DO OESTE	4216909	48.307,18	53.137,90	57.968,61	62.799,33	68.519,87	73.380,92	73.380,92	77.776,84	85.065,90	85.065,90	85.065,90	85.065,90	150.976,80	1.006.511,97
SC	SAO LUDGERO	4217006	20.138,41	22.152,25	24.166,09	26.179,93	28.564,72	30.591,21	30.591,21	32.423,79	35.462,47	35.462,47	35.462,47	35.462,47	62.935,55	419.597,01
SC	SAO MARTINHO	4217105	1.543,40	1.697,73	1.852,07	2.006,41	2.189,18	2.344,49	2.344,49	2.484,94	2.717,82	2.717,82	2.717,82	2.717,82	4.933,65	32.157,66
SC	SAO MIGUEL DA BOA VISTA	4217154	2.496,24	2.745,87	2.995,49	3.245,11	3.540,72	3.791,91	3.791,91	4.019,07	4.395,73	4.395,73	4.395,73	4.395,73	7.801,63	52.010,86
SC	SCHROEDER	4217402	13.493,84	14.843,22	16.192,61	17.541,99	19.139,93	20.497,79	20.497,79	21.725,72	23.761,80	23.761,80	23.761,80	23.761,80	42.172,95	281.153,02
SC	SEARA	4217501	23.187,16	25.505,87	27.824,59	30.143,30	32.889,13	35.222,40	35.222,40	37.332,42	40.831,12	40.831,12	40.831,12	40.831,12	72.467,96	483.119,71
SC	SIDEROPOLIS	4217600	13.314,50	14.645,95	15.977,40	17.308,85	18.885,55	20.225,36	20.225,36	21.436,97	23.446,00	23.446,00	23.446,00	23.446,00	41.612,46	277.416,39
SC	SOMBRIO	4217709	41.461,53	45.607,69	49.753,84	53.899,99	58.809,87	62.982,06	62.982,06	66.755,03	73.011,15	73.011,15	73.011,15	73.011,15	129.581,76	863.878,42
SC	TAIO	4217808	24.460,64	26.906,70	29.352,77	31.798,83	34.695,46	37.156,88	37.156,88	39.382,78	43.073,64	43.073,64	43.073,64	43.073,64	76.448,03	509.653,55
SC	TIGRINHOS	4217956	3.842,18	4.226,40	4.610,62	4.994,84	5.449,83	5.836,46	5.836,46	6.186,10	6.765,84	6.765,84	6.765,84	6.765,84	12.008,17	80.054,45
SC	TIMBE DO SUL	4218103	4.072,24	4.479,47	4.886,69	5.293,92	5.776,15	6.185,93	6.185,93	6.556,51	7.170,97	7.170,97	7.170,97	7.170,97	12.727,18	84.847,90
SC	TREZE DE MAIO	4218400	7.555,75	8.311,33	9.066,90	9.822,48	10.717,23	11.477,55	11.477,55	12.165,12	13.305,20	13.305,20	13.305,20	13.305,20	23.614,36	157.429,09
SC	TREZE TILIAS	4218509	10.763,91	11.840,30	12.916,69	13.993,09	15.267,75	16.350,90	16.350,90	17.330,41	18.954,57	18.954,57	18.954,57	18.954,57	33.640,98	224.273,23
SC	TURVO	4218806	6.992,38	7.691,61	8.390,85	9.090,09	9.918,13	10.621,76	10.621,76	11.258,06	12.313,14	12.313,14	12.313,14	12.313,14	21.853,62	145.690,79
SC	UNIAO DO OESTE	4218855	3.474,45	3.821,90	4.169,34	4.516,79	4.928,23	5.277,86	5.277,86	5.594,03	6.118,29	6.118,29	6.118,29	6.118,29	10.858,87	72.392,47
SC	URUBICI	4218905	5.881,93	6.470,12	7.058,32	7.646,51	8.343,05	8.934,93	8.934,93	9.470,18	10.357,71	10.357,71	10.357,71	10.357,71	18.383,08	122.553,88
SC	URUPEMA	4218954	3.123,02	3.435,32	3.747,62	4.059,93	4.429,75	4.744,02	4.744,02	5.028,21	5.499,44	5.499,44	5.499,44	5.499,44	9.760,53	65.070,19
SC	URUSSANGA	4219002	17.770,78	19.547,86	21.324,94	23.102,02	25.206,43	26.994,67	26.994,67	28.611,80	31.293,23	31.293,23	31.293,23	31.293,23	55.539,89	370.265,96
SC	VARGEAO	4219101	6.526,82	7.179,50	7.832,19	8.484,87	9.257,77	9.914,56	9.914,56	10.508,49	11.493,32	11.493,32	11.493,32	11.493,32	20.398,60	135.990,65
SC	VARGEM	4219150	1.282,54	1.410,79	1.539,05	1.667,30	1.819,18	1.948,24	1.948,24	2.064,95	2.258,47	2.258,47	2.258,47	2.258,47	4.008,38	26.722,56
SC	VIDAL RAMOS	4219200	3.186,42	3.505,06	3.823,71	4.142,35	4.519,69	4.840,33	4.840,33	5.130,29	5.611,09	5.611,09	5.611,09	5.611,09	9.958,68	66.391,22
SC	VIDEIRA	4219309	47.622,43	52.384,68	57.146,92	61.909,16	67.548,61	72.340,76	72.340,76	76.674,37	83.860,11	83.860,11	83.860,11	83.860,11	148.836,73	992.244,84
SC	WITMARSUM	4219408	3.275,19	3.602,70	3.930,22	4.257,74	4.645,59	4.975,16	4.975,16	5.273,20	5.767,40	5.767,40	5.767,40	5.767,40	10.236,10	68.240,66
SC	XAVANTINA	4219606	3.354,89	3.690,38	4.025,87	4.361,36	4.758,65	5.096,24	5.096,24	5.401,53	5.907,75	5.907,75	5.907,75	5.907,75	10.485,21	69.901,38
SC	XAXIM	4219705	58.328,38	64.161,21	69.994,05	75.826,89	82.734,14	88.603,60	88.603,60	93.911,44	102.712,60	102.712,60	102.712,60	102.712,60	182.296,54	1.215.310,27
SC	ZORTEA	4219853	10.484,94	11.533,44	12.581,93	13.630,42	14.872,05	15.927,13	15.927,13	16.881,25	18.463,32	18.463,32	18.463,32	18.463,32	32.769,10	218.460,69
SE	ARACAJU	2800308	219.500,85	241.450,93	263.401,02	285.351,10	311.344,39	333.432,31	333.432,31	353.406,74	386.527,18	386.527,18	386.527,18	386.527,18	686.016,77	4.573.445,15
SE	ARAUA	2800407	7.905,37	8.695,91	9.486,45	10.276,98	11.213,14	12.008,64	12.008,64	12.728,02	13.920,86	13.920,86	13.920,86	13.920,86	24.707,04	164.713,62
SE	AREIA BRANCA	2800506	36.019,80	39.621,78	43.223,76	46.825,74	51.091,20	54.715,80	54.715,80	57.993,58	63.428,60	63.428,60	63.428,60	63.428,60	112.574,44	750.496,27
SE	BARRA DOS COQUEIROS	2800605	32.802,58	36.282,84	39.363,09	42.643,35	46.527,83	49.828,69	49.828,69	52.813,70	57.763,28	57.763,28	57.763,28	57.763,28	102.519,51	683.463,41
SE	BREJO GRANDE	2800704	16.881,34	18.569,47	20.257,60	21.945,74	23.944,83	25.643,56	25.643,56	27.179,75	29.726,97	29.726,97	29.726,97	29.726,97	52.760,07	351.733,79
SE	CANHOPA	2801108	7.892,69	8.681,96	9.471,23	10.260,50	11.195,15	11.989,38	11.989,38	12.707,60	13.898,53	13.898,53	13.898,53	13.898,53	24.667,41	164.449,42
SE	CARIRA	2801405	13.682,23	15.050,46	16.418,68	17.786,90	19.407,15	20.783,97	20.783,97	22.029,04	24.093,55	24.093,55	24.093,55	24.093,55	42.761,76	285.078,37
SE	CRISTINAPOLIS	2801702	14.734,71	16.208,18	17.681,66	19.155,13	20.900,01	22.382,74	22.382,74	23.723,58	25.946,90	25.946,90	25.946,90	25.946,90	46.051,12	307.007,48
SE	DIVINA PASTORA	2802007	4.632,00	5.095,20	5.558,40	6.021,60	6.570,12	7.036,23	7.036,23	7.457,73	8.156,65	8.156,65	8.156,65	8.156,65	14.476,61	96.510,71
SE	ESTANCIA	2802106	95.114,44	104.625,88	114.137,32	123.648,77	134.912,22	144.483,39	144.483,39	153.138,74	167.490,54	167.490,54	167.490,54	167.490,54	297.265,82	1.981.772,13
SE	GARARU	2802403	6.236,98	6.860,68	7.484,38	8.108,08	8.846,66	9.474,28	9.474,28	10.041,84	10.982,93	10.982,93	10.982,93	10.982,93	19.492,75	129.951,65
SE	INDIAROBA	2802809	33.967,37	37.364,11	40.760,85	44.157,58	48.180,00	51.598,07	51.598,07	54.689,07	59.814,40	59.814,40	59.814,40	59.814,40	106.159,89	707.732,63
SE	ITABAIANA	2802908	63.088,99	69.397,89	75.706,79	82.015,69	89.486,69	95.835,20	95.835,20	101.576,26	111.095,74	111.095,74	111.095,74	111.095,74	197.175,12	1.314.500,78
SE	ITABI	2803104	2.664,71	2.931,18	3.197,65	3.464,12	3.779,68	4.047,82								



SP	CRISTAIS PAULISTA	3513207	13.169,58	14.486,54	15.803,50	17.120,45	18.680,00	20.005,22	20.005,22	21.203,65	23.190,80	23.190,80	23.190,80	23.190,80	41.159,53	274.396,90
SP	DAIEMA	3513801	156.201,72	171.821,89	187.442,07	203.062,24	221.559,65	237.277,91	237.277,91	251.492,16	275.061,41	275.061,41	275.061,41	275.061,41	488.184,91	3.254.566,10
SP	DOBRADA	3514007	3.981,67	4.379,84	4.778,00	5.176,17	5.647,68	6.048,35	6.048,35	6.410,68	7.011,47	7.011,47	7.011,47	7.011,47	12.444,11	82.960,71
SP	DRACENA	3514403	44.696,87	49.166,55	53.636,24	58.105,92	63.398,93	67.896,68	67.896,68	71.964,07	78.708,37	78.708,37	78.708,37	78.708,37	139.693,31	931.288,72
SP	ECHAPORA	3514700	7.852,84	8.638,12	9.423,40	10.208,69	11.138,62	11.928,84	11.928,84	12.643,44	13.828,35	13.828,35	13.828,35	13.828,35	24.542,86	163.619,06
SP	GAVIAO PEIXOTO	3516853	10.178,80	11.196,68	12.214,56	13.232,44	14.437,81	15.462,08	15.462,08	16.388,35	17.924,22	17.924,22	17.924,22	17.924,22	31.812,30	212.082,00
SP	GLICERIO	3517109	2.371,25	2.608,37	2.845,50	3.082,62	3.363,43	3.602,04	3.602,04	3.817,82	4.175,62	4.175,62	4.175,62	4.175,62	7.410,98	49.406,54
SP	GUARA	3517703	27.552,86	30.308,15	33.063,43	35.818,72	39.081,53	41.854,12	41.854,12	44.361,41	48.518,86	48.518,86	48.518,86	48.518,86	86.112,31	574.082,09
SP	GUARACI	3517901	7.153,60	7.868,96	8.584,32	9.299,68	10.146,81	10.866,66	10.866,66	11.517,63	12.597,04	12.597,04	12.597,04	12.597,04	22.357,50	149.049,98
SP	GUARARAPES	3518206	24.645,41	27.109,95	29.574,49	32.039,03	34.957,54	37.437,56	37.437,56	39.680,28	43.399,02	43.399,02	43.399,02	43.399,02	77.025,51	513.503,41
SP	GUARIBA	3518602	65.389,59	71.928,55	78.467,51	85.006,47	92.749,90	99.329,92	99.329,92	105.280,33	115.146,95	115.146,95	115.146,95	115.146,95	204.365,30	1.362.435,32
SP	GUARUJA	3518701	128.949,57	141.844,53	154.739,48	167.634,44	182.904,65	195.880,58	195.880,58	207.614,90	227.072,08	227.072,08	227.072,08	227.072,08	403.012,42	2.686.749,47
SP	GUARULHOS	3518800	1.025.071,54	1.127.578,69	1.230.085,85	1.332.593,00	1.453.981,99	1.557.132,84	1.557.132,84	1.650.413,65	1.805.086,50	1.805.086,50	1.805.086,50	1.805.086,50	3.203.706,42	21.358.042,83
SP	HERCULANDIA	3519006	6.151,84	6.767,03	7.382,21	7.997,39	8.725,90	9.344,94	9.344,94	9.904,76	10.833,01	10.833,01	10.833,01	10.833,01	19.226,65	128.177,70
SP	HOLAMBRA	3519055	27.656,12	30.421,73	33.187,34	35.952,95	39.227,99	42.010,97	42.010,97	44.527,66	48.700,68	48.700,68	48.700,68	48.700,68	86.435,02	576.233,48
SP	HORTOLANDIA	3519071	273.936,32	301.329,95	328.723,58	356.117,21	388.556,75	416.122,41	416.122,41	441.050,42	482.384,62	482.384,62	482.384,62	482.384,62	856.146,62	5.707.644,15
SP	IACANGA	3519105	19.370,33	21.307,37	23.244,40	25.181,43	27.475,27	29.424,46	29.424,46	31.187,15	34.109,94	34.109,94	34.109,94	34.109,94	60.539,05	403.593,67
SP	IBIUNA	3519709	93.976,82	103.374,50	112.772,18	122.169,86	133.298,60	142.755,29	142.755,29	151.307,12	165.487,26	165.487,26	165.487,26	165.487,26	293.710,36	1.958.069,07
SP	IGARACU DO TIETE	3520004	22.029,61	24.232,57	26.435,53	28.638,49	31.247,24	33.464,03	33.464,03	35.468,71	38.792,76	38.792,76	38.792,76	38.792,76	68.850,22	459.001,46
SP	ILHA SOLTEIRA	3520442	10.519,36	11.571,30	12.623,23	13.675,17	14.920,87	15.979,41	15.979,41	16.936,67	18.523,93	18.523,93	18.523,93	18.523,93	32.876,67	219.177,82

SP	INDAIATUBA	3520509	166.010,98	182.612,07	199.213,17	215.814,27	235.473,29	252.178,64	252.178,64	267.285,52	292.334,89	292.334,89	292.334,89	292.334,89	518.842,26	3.458.948,38
SP	IPAUSSU	3520905	14.933,98	16.427,38	17.920,77	19.414,17	21.182,65	22.685,43	22.685,43	24.044,41	26.297,79	26.297,79	26.297,79	26.297,79	46.673,89	311.159,29
SP	IPERO	3521002	60.487,68	66.536,45	72.585,22	78.633,98	85.796,94	91.883,69	91.883,69	97.388,03	106.515,00	106.515,00	106.515,00	106.515,00	189.045,12	1.260.300,79
SP	IPEUNA	3521101	4.095,79	4.505,37	4.914,95	5.324,53	5.809,56	6.221,71	6.221,71	6.594,42	7.212,43	7.212,43	7.212,43	7.212,43	12.800,79	85.338,57
SP	ITAI	3521804	21.272,40	23.399,64	25.526,88	27.654,12	30.173,20	32.313,80	32.313,80	34.249,58	37.459,36	37.459,36	37.459,36	37.459,36	66.483,69	443.224,59
SP	ITAOCA	3522158	2.124,89	2.337,37	2.549,86	2.762,35	3.013,98	3.227,80	3.227,80	3.421,17	3.741,79	3.741,79	3.741,79	3.741,79	6.641,01	44.273,39
SP	ITAPEVA	3522406	158.341,10	174.175,21	190.009,32	205.843,43	224.594,19	240.527,73	240.527,73	254.936,66	278.828,72	278.828,72	278.828,72	278.828,72	494.871,22	3.299.141,44
SP	ITAPEVI	3522505	316.468,44	348.115,29	379.762,13	411.408,98	448.885,17	480.730,75	480.730,75	509.529,16	557.281,02	557.281,02	557.281,02	557.281,02	989.074,37	6.593.829,12
SP	ITATIBA	3523404	176.303,90	193.934,29	211.564,68	229.195,07	250.072,98	267.814,08	267.814,08	283.857,61	310.460,08	310.460,08	310.460,08	310.460,08	551.011,24	3.673.408,24
SP	ITATINGA	3523503	12.194,99	13.414,49	14.633,99	15.853,49	17.297,62	18.524,78	18.524,78	19.634,52	21.474,62	21.474,62	21.474,62	21.474,62	38.113,62	254.090,77
SP	ITIRAPINA	3523602	16.008,19	17.609,01	19.209,83	20.810,65	22.706,34	24.317,22	24.317,22	25.773,95	28.189,42	28.189,42	28.189,42	28.189,42	50.031,20	333.541,32
SP	ITU	3523909	106.990,61	117.689,67	128.388,73	139.087,79	151.757,62	162.523,87	162.523,87	172.259,94	188.403,73	188.403,73	188.403,73	188.403,73	334.383,00	2.229.220,01
SP	ITUPEVA	3524006	86.372,15	95.009,37	103.646,59	112.283,80	122.511,99	131.203,45	131.203,45	139.063,25	152.095,93	152.095,93	152.095,93	152.095,93	269.943,14	1.799.620,91
SP	JALES	3524808	27.263,02	29.989,33	32.715,63	35.441,93	38.670,42	41.413,84	41.413,84	43.894,76	48.008,47	48.008,47	48.008,47	48.008,47	85.206,46	568.043,09
SP	JARINU	3525201	49.124,16	54.036,58	58.949,00	63.861,41	69.678,70	74.621,96	74.621,96	79.092,22	86.504,56	86.504,56	86.504,56	86.504,56	153.530,16	1.023.534,39
SP	JAU	3525300	109.800,24	120.780,26	131.760,29	142.740,31	155.742,86	166.791,83	166.791,83	176.783,58	193.351,31	193.351,31	193.351,31	193.351,31	343.164,08	2.287.760,53
SP	JUQUITIBA	3526209	10.492,19	11.541,41	12.590,63	13.639,84	14.882,33	15.938,14	15.938,14	16.892,92	18.476,08	18.476,08	18.476,08	18.476,08	32.791,75	218.611,67
SP	LIMEIRA	3526902	258.178,11	283.995,92	309.813,73	335.631,54	366.205,00	392.184,93	392.184,93	415.678,96	454.635,41	454.635,41	454.635,41	454.635,41	806.896,72	5.379.311,47
SP	LINDOIA	3527009	5.115,67	5.627,23	6.138,80	6.650,37	7.256,16	7.770,94	7.770,94	8.236,46	9.008,37	9.008,37	9.008,37	9.008,37	15.988,24	106.588,29
SP	LOUVEIRA	3527306	75.921,63	83.513,79	91.105,96	98.698,12	107.688,76	115.328,60	115.328,60	122.237,42	133.693,22	133.693,22	133.693,22	133.693,22	237.281,60	1.581.877,34
SP	LUCELIA	3527405	9.019,44	9.921,39	10.823,33	11.725,27	12.793,36	13.700,96	13.700,96	14.521,73	15.882,67	15.882,67	15.882,67	15.882,67	28.188,90	187.926,02
SP	MAIRIPORA	3528502	99.025,46	108.928,00	118.830,55	128.733,10	140.459,69	150.424,42	150.424,42	159.435,67	174.377,60	174.377,60	174.377,60	174.377,60	309.489,13	2.063.260,84
SP	MARACÁ	3528809	7.883,63	8.672,00	9.460,36	10.248,72	11.182,30	11.975,62	11.975,62	12.693,02	13.882,58	13.882,58	13.882,58	13.882,58	24.639,11	164.260,71
SP	MARILIA	3529005	206.445,39	227.089,93	247.734,47	268.379,01	292.826,27	313.600,45	313.600,45	332.386,84	363.537,35	363.537,35	363.537,35	363.537,35	645.213,92	4.301.426,11
SP	MARINÓPOLIS	3529104	842,35	926,58	1.010,82	1.095,05	1.194,80	1.279,56	1.279,56	1.356,22	1.483,32	1.483,32	1.483,32	1.483,32	2.632,62	17.550,83
SP	MIRACATU	3529906	10.080,98	11.089,08	12.097,17	13.105,27	14.299,06	15.313,49	15.313,49	16.230,85	17.751,97	17.751,97	17.751,97	17.751,97	31.506,58	210.043,84
SP	MIRANTE DO PARANAPANEMA	3530201	5.711,65	6.282,81	6.853,98	7.425,14	8.101,52	8.676,27	8.676,27	9.196,02	10.057,85	10.057,85	10.057,85	10.057,85	17.850,90	119.005,97
SP	MOGI DAS CRUZES	3530607	152.321,50	167.553,65	182.785,80	198.017,95	216.055,86	231.383,66	231.383,66	245.244,81	268.228,57	268.228,57	268.228,57	268.228,57	476.057,86	3.173.719,03
SP	MOGI MIRIM	3530805	56.025,96	61.628,56	67.231,16	72.833,75	79.468,35	85.106,13	85.106,13	90.204,45	98.658,20	98.658,20	98.658,20	98.658,20	175.100,70	1.167.337,99
SP	MONTE AZUL PAULISTA	3531506	23.091,15	25.400,26	27.709,38	30.018,49	32.752,94	35.076,56	35.076,56	37.177,84	40.662,06	40.662,06	40.662,06	40.662,06	72.167,89	481.119,29
SP	NAZARE PAULISTA	3532405	19.190,99	21.110,09	23.029,19	24.948,29	27.220,89	29.152,04	29.152,04	30.898,41	33.794,13	33.794,13	33.794,13	33.794,13	59.978,56	399.857,04
SP	NHANDEARA	3532603	8.015,87	8.817,46	9.619,05	10.420,63	11.369,87	12.176,49	12.176,49	12.905,93	14.115,45	14.115,45	14.115,45	14.115,45	25.052,40	167.015,99
SP	NOVA LUZITANIA	3533304	1.362,25	1.												



SP	SAO JOSE DO RIO PRETO	3549805	264.768,33	291.245,17	317.722,00	344.198,83	375.552,70	402.195,80	402.195,80	426.289,53	466.240,38	466.240,38	466.240,38	466.240,38	827.493,47	5.516.623,15
SP	SAO MANUEL	3550100	39.360,20	43.296,22	47.232,24	51.168,26	55.829,29	59.790,03	59.790,03	63.371,78	69.310,83	69.310,83	69.310,83	69.310,83	123.014,36	820.095,70
SP	SAO PAULO	3550308	7.286.297,35	8.014.927,08	8.743.556,82	9.472.186,55	10.335.029,98	11.068.235,19	11.068.235,19	11.731.283,23	12.830.711,28	12.830.711,28	12.830.711,28	12.830.711,28	22.772.222,91	151.814.819,39
SP	SAO PEDRO	3550407	22.654,58	24.920,03	27.185,49	29.450,95	32.133,70	34.413,39	34.413,39	36.474,94	39.893,28	39.893,28	39.893,28	39.893,28	70.803,46	472.023,05
SP	SAO ROQUE	3550605	70.842,19	77.926,41	85.010,63	92.094,85	100.483,99	107.612,69	107.612,69	114.059,28	124.748,65	124.748,65	124.748,65	124.748,65	221.406,59	1.476.043,93
SP	SAO SEBASTIAO	3550704	61.887,97	68.076,76	74.265,56	80.454,36	87.783,13	94.010,79	94.010,79	99.642,55	108.980,82	108.980,82	108.980,82	108.980,82	193.421,50	1.289.476,69
SP	SARAPUI	3551108	5.407,32	5.948,05	6.488,78	7.029,51	7.669,85	8.213,97	8.213,97	8.706,04	9.521,95	9.521,95	9.521,95	9.521,95	16.899,75	112.665,03
SP	SOROCABA	3552205	657.299,70	723.029,67	788.759,64	854.489,62	932.327,06	998.469,78	998.469,78	1.058.283,60	1.157.463,43	1.157.463,43	1.157.463,43	1.157.463,43	2.054.291,04	13.695.273,62
SP	TAGUAI	3553005	17.962,80	19.759,08	21.555,36	23.351,64	25.478,79	27.286,35	27.286,35	28.920,96	31.631,36	31.631,36	31.631,36	31.631,36	56.140,02	374.266,80

SP	TAMBAU	3553302	8.850,97	9.736,07	10.621,17	11.506,26	12.554,40	13.445,05	13.445,05	14.250,48	15.586,00	15.586,00	15.586,00	15.586,00	27.662,38	184.415,85
SP	TARABAI	3553906	9.104,58	10.015,04	10.925,50	11.835,96	12.914,12	13.830,30	13.830,30	14.658,81	16.032,60	16.032,60	16.032,60	16.032,60	28.455,00	189.699,97
SP	TARUMA	3553955	9.693,32	10.662,65	11.631,98	12.601,31	13.749,20	14.724,61	14.724,61	15.606,70	17.069,32	17.069,32	17.069,32	17.069,32	30.295,00	201.966,68
SP	TAUBATE	3554102	180.678,66	198.746,53	216.814,40	234.882,26	256.278,23	274.459,56	274.459,56	290.901,19	318.163,76	318.163,76	318.163,76	318.163,76	564.683,90	3.764.559,34
SP	TEODORO SAMPAIO	3554300	14.584,36	16.042,79	17.501,23	18.959,67	20.686,75	22.154,34	22.154,34	23.481,51	25.682,14	25.682,14	25.682,14	25.682,14	45.581,21	303.874,75
SP	TIETE	3554508	25.174,37	27.691,80	30.209,24	32.726,68	35.707,83	38.241,07	38.241,07	40.531,92	44.330,48	44.330,48	44.330,48	44.330,48	78.578,69	524.524,57
SP	TUIUTI	3554953	11.015,71	12.117,28	13.218,85	14.320,42	15.624,90	16.733,39	16.733,39	17.735,81	19.397,97	19.397,97	19.397,97	19.397,97	34.427,94	229.519,60
SP	TUPA	3555000	28.918,73	31.810,60	34.702,48	37.594,35	41.018,91	43.928,94	43.928,94	46.560,52	50.924,07	50.924,07	50.924,07	50.924,07	90.381,13	602.540,86
SP	TURIUBA	3555208	1.083,27	1.191,60	1.299,93	1.408,26	1.536,54	1.645,55	1.645,55	1.744,12	1.907,58	1.907,58	1.907,58	1.907,58	3.385,61	22.570,75
SP	VARZEA PAULISTA	3556503	119.178,36	131.096,19	143.014,03	154.931,86	169.044,97	181.037,64	181.037,64	191.882,79	209.865,59	209.865,59	209.865,59	209.865,59	372.473,97	2.483.159,80
TO	TOCANTINS	17	1.404.552,89	1.545.008,18	1.685.463,47	1.825.918,76	1.992.245,93	2.133.583,22	2.133.583,22	2.261.396,56	2.473.329,29	2.473.329,29	2.473.329,29	2.473.329,29	4.389.718,12	29.264.787,49
TO	ABREULANDIA	1700251	5.639,19	6.203,11	6.767,03	7.330,95	7.998,74	8.566,20	8.566,20	9.079,36	9.930,26	9.930,26	9.930,26	9.930,26	17.624,43	117.496,22
TO	ALMAS	1700400	11.526,55	12.679,21	13.831,86	14.984,52	16.349,49	17.509,39	17.509,39	18.558,29	20.297,53	20.297,53	20.297,53	20.297,53	36.024,50	240.163,34
TO	ANANAS	1701002	12.231,22	13.454,35	14.677,47	15.900,59	17.349,01	18.579,82	18.579,82	19.692,85	21.538,42	21.538,42	21.538,42	21.538,42	38.226,85	254.845,65
TO	ANGICO	1701051	2.403,86	2.644,24	2.884,63	3.125,01	3.409,68	3.651,57	3.651,57	3.870,32	4.233,04	4.233,04	4.233,04	4.233,04	7.512,89	50.085,93
TO	APARECIDA DO RIO NEGRO	1701101	7.651,76	8.416,94	9.182,11	9.947,29	10.853,41	11.623,39	11.623,39	12.319,70	13.474,27	13.474,27	13.474,27	13.474,27	23.914,43	159.429,50
TO	ARAGOMINAS	1701309	4.454,47	4.899,92	5.345,36	5.790,81	6.318,31	6.766,55	6.766,55	7.171,91	7.844,04	7.844,04	7.844,04	7.844,04	13.921,77	92.811,82
TO	ARAGUACEMA	1701903	5.343,91	5.878,31	6.412,70	6.947,09	7.579,92	8.117,66	8.117,66	8.603,96	9.410,30	9.410,30	9.410,30	9.410,30	16.701,60	111.343,99
TO	ARAGUACU	1702000	7.657,20	8.422,92	9.188,63	9.954,35	10.861,12	11.631,65	11.631,65	12.328,45	13.483,84	13.483,84	13.483,84	13.483,84	23.931,41	159.542,73
TO	ARAGUAINA	1702109	211.383,53	232.521,88	253.660,24	274.798,59	299.830,63	321.101,72	321.101,72	340.337,48	372.233,10	372.233,10	372.233,10	372.233,10	660.647,33	4.404.315,51
TO	AURORA DO TOCANTINS	1702703	2.135,75	2.349,33	2.562,91	2.776,48	3.029,40	3.244,31	3.244,31	3.438,67	3.760,93	3.760,93	3.760,93	3.760,93	6.499,64	44.499,85
TO	AXIXA DO TOCANTINS	1702901	15.968,34	17.565,18	19.162,01	20.758,84	22.649,82	24.256,68	24.256,68	25.709,79	28.119,25	28.119,25	28.119,25	28.119,25	49.906,64	332.710,95
TO	BANDEIRANTES DO TOCANTINS	1703057	7.079,33	7.787,26	8.495,19	9.203,13	10.041,46	10.753,84	10.753,84	11.398,05	12.466,25	12.466,25	12.466,25	12.466,25	22.125,37	147.502,49
TO	BARRA DO OURO	1703073	7.769,51	8.546,46	9.323,41	10.100,36	11.020,43	11.802,26	11.802,26	12.509,28	13.681,62	13.681,62	13.681,62	13.681,62	24.282,43	161.882,85
TO	BARROLANDIA	1703107	2.541,53	2.795,68	3.049,84	3.303,99	3.604,96	3.860,71	3.860,71	4.091,98	4.475,47	4.475,47	4.475,47	4.475,47	7.943,17	52.954,45
TO	BRASILANDIA DO TOCANTINS	1703602	2.182,85	2.401,14	2.619,42	2.837,71	3.096,20	3.315,86	3.315,86	3.514,50	3.843,87	3.843,87	3.843,87	3.843,87	6.822,18	45.481,19
TO	BURITI DO TOCANTINS	1703800	16.464,69	18.111,16	19.757,63	21.404,10	23.353,85	25.010,66	25.010,66	26.508,93	28.993,29	28.993,29	28.993,29	28.993,29	51.457,91	343.052,74
TO	CACHOEIRINHA	1703826	2.536,10	2.789,70	3.043,31	3.296,92	3.597,25	3.852,45	3.852,45	4.083,23	4.465,90	4.465,90	4.465,90	4.465,90	7.926,18	52.841,22
TO	CAMPOS LINDOS	1703842	19.569,60	21.526,56	23.483,52	25.440,48	27.757,91	29.727,16	29.727,16	31.507,98	34.460,83	34.460,83	34.460,83	34.460,83	61.161,82	407.745,48
TO	CARIRI DO TOCANTINS	1703867	7.803,93	8.584,32	9.364,71	10.145,11	11.069,25	11.854,54	11.854,54	12.564,69	13.742,22	13.742,22	13.742,22	13.742,22	24.390,00	162.599,98
TO	CASEARA	1703909	4.327,67	4.760,43	5.193,20	5.625,96	6.138,45	6.573,93	6.573,93	6.967,75	7.620,75	7.620,75	7.620,75	7.620,75	13.525,46	90.169,76
TO	CENTENARIO	1704105	2.434,65	2.678,12	2.921,58	3.165,05	3.453,36	3.698,35	3.698,35	3.919,90	4.287,27	4.287,27	4.287,27	4.287,27	7.609,14	50.727,57
TO	CHAPADA DE AREIA	1704600	2.019,82	2.221,80	2.423,78	2.625,76	2.864,95	3.068,20	3.068,20	3.252,00	3.556,77	3.556,77	3.556,77	3.556,77	6.312,64	42.084,26
TO	CONCEICAO DO TOCANTINS	1705607	2.760,72	3.036,79	3.312,86	3.588,94	3.915,86	4.193,67	4.193,67	4.444,89	4.861,46	4.861,46	4.861,46	4.861,46	8.628,22	57.521,44
TO	DARCINOPOLIS	1706506	8.452,44	9.297,69	10.142,93	10.988,18	11.989,11	12.839,67	12.839,67	13.608,83	14.884,22	14.884,22	14.884,22	14.884,22	26.416,83	176.112,23
TO	DIANOPOLIS	1707009	28.663,31	31.529,64	34.395,97	37.262,30	40.656,61	43.540,94	43.540,94	46.149,28	50.474,29	50.474,29	50.474,29	50.474,29	89.582,85	597.218,99
TO	DOIS IRMAOS DO TOCANTINS	1707207	4.666,42	5.133,06	5.599,70	6.066,34	6.618,94	7.088,51	7.088,51	7.513,15	8.217,26	8.217,26	8.217,26	8.217,26	14.584,18	97.227,84
TO	DUERE	1707306	2.940,06	3.234,06	3.528,07	3.822,08	4.170,24	4.466,09	4.466,09	4.733,63	5.177,26	5.177,26	5.177,26	5.177,26	9.188,71	61.258,07
TO	ESPERANTINA	1707405	10.579,14	11.637,05	12.694,97	13.752,88	15.005,66	16.070,22	16.070,22	17.032,92	18.629,20	18.629,20	18.629,20	18.629,20	33.063,50	220.423,37
TO	FATIMA	1707553	5.097,55	5.607,31	6.117,06	6.626,82	7.230,47	7.743,42	7.743,42	8.207,30	8.976,47	8.976,47	8.976,47	8.976,47	15.931,63	106.210,85
TO	FILADELFIA	1707702	9.936,06	10.929,66	11.923,27	12.916,88	14.093,50	15.093,35	15.093,35	15.997,52	17.496,77	17.496,77	17.496,77	17.496,77	31.053,65	207.024,34
TO	FORMOSO DO ARAGUAIA	1708205	26.049,32	28.654,25	31.259,18	33.864,12	36.948,88	39.570,17	39.570,17	41.940,64	45.871,21	45.871,21	45.871,21	45.871,21	81.413,22	542.754,80
TO	FORTALEZA DO TABOCCO	1708254	2.661,09	2.927,20	3.193,31	3.459,41	3.774,54	4.042,32	4.042,32	4.284,48	4.686,01	4.686,01	4.686,01	4.686,01	8.316,83	55.445,54
TO	GUARAI	1709302	17.095,09	18.804,60	20.514,11	22.223,62	24.248,02	25.968,27	25.968,27	27.523,91	30.103,38	30.103,38	30.103,38	30.103,38	53.428,13	356.187,55
TO	GURUPI															





GOVERNO DO ESTADO DE SÃO PAULO  
SECRETARIA DA EDUCAÇÃO  
DIR.ENS.-REG.JABOTICABAL

Processo de formalização e execução de acordo bilateral

**SEDUC-PRC-2022-03841-DM**

**Data de Produção**

28/Junho/2022

**Interessado**

PREFEITURA MUNICIPAL DE BEBEDOURO

**Assunto**

(PAINSP) - Material didático de apoio à implementação do Currículo Paulista

DOCUMENTO ASSINADO DIGITALMENTE - PROTOCOLO:49930/2024 - 10/10/2024 - 13:22 - U4DN-10UM-K904-5337



Assinado com senha por: FERNANDO LUIS COSTA LEMOS - 28/06/2022 às 09:30:52  
Documento N°: 046083A1466025 - consulta é autenticada em:  
<https://demandas.spsempapel.sp.gov.br/demandas/documento/046083A1466025>

Classif. Documental 001.01.03.003



SEDUCPRC2022003841DM



**PLANO DE AÇÕES INTEGRADAS DO ESTADO DE SÃO PAULO  
PLANO DE AÇÃO - EIXO DE MATERIAIS DIDÁTICOS**

**I - Identificação do Município**

**Nome da Prefeitura:** PREFEITURA MUNICIPAL DE BEBEDOURO

**Nº do CNPJ da Prefeitura:** 45.709.920/0001-11

**Endereço da Prefeitura:** Praça José Stamato Sobrinho Centro

**Município:** PREFEITURA MUNICIPAL DE BEBEDOURO - **UF:** SP

**II - Identificação do(a) Prefeito(a) Municipal**

**Nome do(a) Prefeito(a):** LUCAS GIBIN SEREN

**Nº do CPF do(a) Prefeito(a):** 22388742838

**III - Identificação da(s) ação(ões)**

**Eixo:** I - materiais didáticos e pedagógicos, tecnologias educacionais e educação inclusiva

**Ação:** oferta de material didático de apoio à implementação do Currículo Paulista

**Programa:** I - materiais e recursos didático-pedagógicos-tecnológicos ofertados aos alunos e profissionais da Educação

**Meta(s):**

Se previstos materiais de ed. infantil: Meta 1 do PEE, Lei 16.279/2016.

Se previstos materiais de anos iniciais: Metas 2, 5 e 7, Lei 16.279/2016.

Se previstos materiais de anos finais: Metas 2 e 7, Lei 16.279/2016.

**IV - Identificação do(s) item(ns) a serem ofertados pela Secretaria**

Item	Valor (R\$)	Quantidade	Total (R\$)
Alunos - 1º ano	0,00	790	0,00
Alunos - 2º ano	0,00	760	0,00
Alunos - 3º ano	0,00	610	0,00
Alunos - 4º ano	0,00	710	0,00
Alunos - 5º ano	0,00	790	0,00
Professores - 1º ano	0,00	35	0,00



SEDUCDES2022003157DM



Item	Valor (R\$)	Quantidade	Total (R\$)
Professores - 2º ano	0,00	35	0,00
Professores - 3º ano	0,00	30	0,00
Professores - 4º ano	0,00	32	0,00
Professores - 5º ano	0,00	32	0,00
Professores Ed. Infantil - crianças de 0 a 1 ano	0,00	180	0,00
Professores Ed. Infantil - crianças de 2 a 3 anos	0,00	250	0,00
Professores Ed. Infantil - crianças de 4 a 5 anos	0,00	110	0,00
<b>Total:</b>			<b>0,00</b>

**VI - Cronograma de Execução:**

Principais Ações	Cronograma
Assinatura do termo de compromisso	Até 01/07/2022
Distribuir os materiais didáticos às escolas da respectiva rede (municipal)	Semestralmente
Promover o acompanhamento e avaliação bimestral da aprendizagem dos alunos	Bimestralmente

**VII - Obrigações da Secretaria**

- organizar as ações objetivando a formalização da parceria na rede municipal de ensino;
- designar profissionais responsáveis pelo acompanhamento da parceria na SECRETARIA;
- prever, em seu orçamento, os recursos necessários ao atendimento das despesas decorrentes deste termo pactuação sob sua responsabilidade;
- conduzir as ações contempladas neste instrumento e no Plano de Ação, em conformidade com a Política Educacional do Estado;
- receber, conferir e validar o Plano de Ação, bem como os demais documentos necessários à celebração do termo e compromisso, além de assistir o MUNICÍPIO quanto aos assuntos pertinentes à implantação do Currículo Paulista.
- responsabilizar-se pela reprodução e entrega dos materiais pedagógicos relativos ao Plano de Ação acordado, respeitada a integridade da obra, em local indicado pelo MUNICÍPIO;
- adotar as providências necessárias à preservação dos créditos de direitos autorais, em conformidade com a Lei





federal nº 9.620, de 19 de fevereiro de 1998;

#### VIII - Obrigações do município

- indicar um coordenador geral que será o responsável pelas ações d à implantação do Currículo Paulista no MUNICÍPIO;
- reservar em seu orçamento os recursos necessários ao atendimento das despesas decorrentes desta pactuação sob sua responsabilidade;
- distribuir os materiais pedagógicos relativos ao Plano de Ação ao Plano de Trabalho acordado para os professores e alunos das escolas da rede pública municipal, proporcionando sua utilização, não cabendo devolução dos mesmos à SECRETARIA.

#### IX - Prestação de Contas:

O município fica obrigado a prestar contas dos recursos recebidos, nos termos da Resolução SEDUC 138, de 10-12-2021.





**Formulário de requerimento**

<b>Solicitante:</b>	PREFEITURA MUNICIPAL DE BEBEDOURO
<b>Portfólio:</b>	(PAINSP) - Material didático de apoio à implementação do Currículo Paulista
<b>Valor total:</b>	R\$ 0,00

Item	Valor (R\$)	Quantidade	Total (R\$)
Alunos - 1º ano	0,00	790	0,00
Alunos - 2º ano	0,00	760	0,00
Alunos - 3º ano	0,00	610	0,00
Alunos - 4º ano	0,00	710	0,00
Alunos - 5º ano	0,00	790	0,00
Professores - 1º ano	0,00	35	0,00
Professores - 2º ano	0,00	35	0,00
Professores - 3º ano	0,00	30	0,00
Professores - 4º ano	0,00	32	0,00
Professores - 5º ano	0,00	32	0,00
Professores Ed. Infantil - crianças de 0 a 1 ano	0,00	180	0,00
Professores Ed. Infantil - crianças de 2 a 3 anos	0,00	250	0,00
Professores Ed. Infantil - crianças de 4 a 5 anos	0,00	110	0,00
<b>Total:</b>			<b>0,00</b>



**Dados entrega**

Endereço	RUA FRANCISCO INACIO
Número	740
Bairro	CENTRO
CEP	14701140
Tipo de estabelecimento	Armazém
Referência	PRÉDIO ANTIGO DEPÓSITO J MOREIRA
Horário de funcionamento	8-16H
Nome completo	MARCELO AUGUSTO DE MENEZES
Telefone institucional	(17) 3345-1379
E-mail	ALMOXARIFADO@SEMEB.BEBEDOIRO.SP.GOV.BR
Telefone Celular	(17) 9911-56688

**Justificativa**

Prezado(a) Dirigente Regional de Ensino,

Cumprimentando cordialmente, notificamos o interesse da Prefeitura Municipal de **BEBEDOIRO** de celebrar de termo de compromisso no âmbito do Plano de Ações Integradas do Estado de São Paulo - PAINSP, junto a Secretaria de Estado da Educação de São Paulo (SEDUC-SP), referente à ação de **oferta de material didático de apoio à implementação do Currículo Paulista**, vinculada ao eixo I - materiais didáticos e pedagógicos, tecnologias educacionais e educação inclusiva, tendo como objetivo o desenvolvimento de ações educacionais conjuntas visando à melhoria da qualidade da educação das redes públicas de ensino estadual e municipais, abrangendo acompanhamento institucional com ações de formação profissional, elaboração, produção, impressão e distribuição de materiais didáticos e pedagógicos destinados a alunos, professores e gestores das escolas da rede pública municipal, em conformidade com a Lei 17.414/2021, Decreto 66.177/2021 e Resoluções SEDUC nº 138/2021 e 140/2021.

Aproveitamos o ensejo para renovar-lhes nossos protestos de estima e consideração.

BEBEDOIRO, 28 de Junho de 2022



SEDUCREQ2022004671DM



LUCAS GIBIN SEREN  
Prefeito  
PREFEITURA MUNICIPAL DE BEBEDOURO

DOCUMENTO ASSINADO DIGITALMENTE - PROTOCOLO:49930/2024 - 10/10/2024 - 13:22 - U4DN-10UM-K904-5337



Assinado com senha por: LUCAS GIBIN SEREN - 28/06/2022 às 09:28:06  
Documento N°: 046083A1465963 - consulta é autenticada em:  
<https://demandas.spempapel.sp.gov.br/demandas/documento/046083A1465963>



SEDUCREQ2022004671DM



REPUBLICA FEDERATIVA DO BRASIL  
 MINISTERIO DAS CIDADES  
 DEPARTAMENTO NACIONAL DE TRANSITO  
 CARTEIRA NACIONAL DE HABILITACAO

NOME: LUCAS GIBIN SEREN

DOC. IDENTIDADE / ORG. EMISSOR / UF: 33416541 SSP/SP

CPF: 223.887.428-38 DATA NASCIMENTO: 27/12/1982

FILIAÇÃO: ROBERTO SEREN FILHO  
 FATIMA TEREZINHA BRAMB  
 ILLA GIBIN SEREN

PERMISSÃO: ACC CAT. HAB: AB

Nº REGISTRO: 01677609044 VALIDADE: 01/03/2021 1ª HABILITACAO: 01/02/2001

OBSERVAÇÕES

ASSINATURA DO PORTADOR

LOCAL: BEBEDOURO, SP DATA EMISSAO: 04/03/2016

65168057620  
 SP806838566

DETRAN-SP (SAO PAULO)

VALIDA EM TODO O TERRITÓRIO NACIONAL 1201534126

PROIBIDO PLASTIFICAR 1201534126

DOCUMENTO ASSINADO DIGITALMENTE - PROTOCOLO:49930/2024 - 13:22 - U4DN-10UM-K904-5337



SEDUCCAP2022044496DM





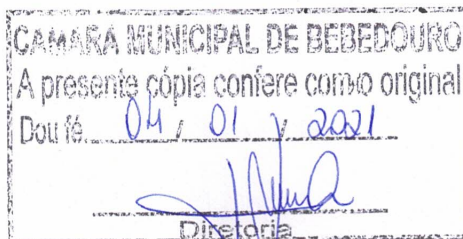
# CÂMARA MUNICIPAL DE BEBEDOURO

ESTADO DE SÃO PAULO  
www.camarabebedouro.sp.gov.br

## TERMO DE POSSE DO PREFEITO DO MANDATO 2021-2024

No primeiro dia do mês de janeiro do ano dois mil e vinte e um, no plenário do salão nobre "Arnaldo De Rosis Garrido" da Câmara Municipal de Bebedouro, situada na Rua Lucas Evangelista, 652, Centro, em sessão solene de instalação e posse do prefeito do mandato 2021-2024, compreendido entre primeiro de janeiro de dois mil e vinte e um e trinta e um de dezembro de dois mil e vinte e quatro, sessão presidida pela vereadora Mariangela Ferraz Mussolini, por ter sido a mais votada no pleito eleitoral de 15 de novembro de 2020, e secretariada pelo vereador Leandro Lauriano das Neves, por nomeação da presidente, tomou posse, prestando o compromisso previsto no Regimento Interno da Casa e assumindo o cargo para o qual fora eleito e diplomado pela Justiça Eleitoral, o Sr. Lucas Gibin Seren. Bebedouro, Capital Nacional da Laranja, 1º de janeiro de 2021.

Lucas Gibin Seren \_\_\_\_\_



DOCUMENTO ASSINADO DIGITALMENTE - PROTOCOLO:49930/2024 - 10/10/2024 - 13:22 - U4DN-10UM-K904-5337

"Deus Seja Louvado"

RUA LUCAS EVANGELISTA, 652 - CEP 14700-425 - TELEFONE: (17) 3345-9200



SEDUCCAP2022044497DM



# GOVERNO DO ESTADO DE SÃO PAULO

## CERTIFICADO DE REGULARIDADE DO MUNICÍPIO PARA CELEBRAR CONVÊNIOS - CRMC

Validade: 19 de Julho de 2022

CRMC Nº: 90\_575431232

Data de Emissão: 23/06/2022

### Prefeitura Municipal de Bebedouro

CNPJ 45.709.920/0001-11

Praça José Stamato Sobrinho, 45

Centro - SP - CEP: 14701-900

Certificamos que o Município acima identificado está inscrito no **Sistema Integrado de Convênios do Estado de São Paulo**, de acordo com o Decreto nº 52.479 de 14 de Dezembro de 2007.

Para fins de celebração de convênio o presente Certificado substitui os documentos relacionados nos artigos 5º, inciso VI, 8º, incisos I a VI, do Decreto nº 59.215, de 21 de Maio de 2013, e no artigo 27, alínea c, da Lei Federal nº 8.036, de 11 de maio de 1990.

Documentos Arquivados	Validade
• Certidão declaratória de efetivo exercício de cargo do Prefeito	31/12/2022
• Cópias autenticadas do RG e CPF do Prefeito	Sem Vencimento
• Declaração de que o Município vem aplicando regularmente o mínimo de 25% dos impostos no ensino	31/12/2022
• Declaração que a formalização de convênio com o Governo do Estado de São Paulo não contraria a Lei Orgânica do Município	31/12/2022
• Declaração que o município não incorre nas vedações impostas pela Lei Complementar nº 101	31/12/2022
• Declaração de que o Município está em dia com as prestações de contas referentes a recursos recebidos do Estado	31/12/2022
• Comprovante de encaminhamento do prestação de contas ao Tribunal de Contas do Estado referente ao último exercício	31/03/2023
• Certificado de Regularidade do FGTS - CRF	19/07/2022
• Certidão Negativa de Débito - CND	15/11/2022





GOVERNO DO ESTADO DE SÃO PAULO

CONSULTA CADIN

---

**PREFEITURA MUNICIPAL DE BEBEDOURO**

CNPJ 45709920000111

Praça José Stamato Sobrinho, 45 -

Centro - - CEP:14701900

Certificamos que **NÃO CONSTAM PENDÊNCIAS** no CADIN para a entidade acima identificada.

**Consulta realizada por:**

LUCAS GIBIN SEREN (22388742838)

Em: 23/06/2022 10:54:57



SEDUCCAP2022044503DM



**GOVERNO DO ESTADO DE SÃO PAULO**  
**SECRETARIA DA EDUCAÇÃO**  
**DIR.ENS.-REG.JABOTICABAL**

**INFORMAÇÃO - GESTOR**

**Nome:** Fernando Luís Costa Lemos

**Profissão:** Servidor(a) da Secretaria

**Registro profissional:**

**RG gestor convênio - regional secretaria:** 21808344-0

**CPF gestor convênio - regional secretaria:** 15613430802

**Telefone:** (16) 3209-2364

**E-mail:** fernando.lemos@educacao.sp.gov.br

DOCUMENTO ASSINADO DIGITALMENTE - PROTOCOLO:49930/2024 - 10/10/2024 - 13:22 - U4DN-10UM-K904-5337



Assinado com senha por: FERNANDO LUIS COSTA LEMOS - 28/06/2022 às 09:30:53  
Documento N°: 046083A1466027 - consulta é autenticada em:  
<https://demandas.spsempapel.sp.gov.br/demandas/documento/046083A1466027>

Classif. Documental	003.03.04.006
---------------------	---------------



SEDUCINF2022006402DM



GOVERNO DO ESTADO DE SÃO PAULO  
SECRETARIA DA EDUCAÇÃO  
DIR.ENS.-REG.JABOTICABAL

## ANÁLISE DA PROPOSTA

Parecer: **APROVADO**

Trata-se de processo referente à ação de **oferta de material didático de apoio à implementação do Currículo Paulista**, vinculada ao eixo I - materiais didáticos e pedagógicos, tecnologias educacionais e educação inclusiva, junto a Prefeitura Municipal de **BEBEDOIRO**.

Verificada a instrução processual, consideramos que o pedido está apto, tendo sido instruído com a documentação técnica necessária, a saber:

- Plano de Ação com os quantitativos dos materiais didáticos solicitados pelos municípios
- Indicação do local para entrega dos materiais e identificação do responsável pelo recebimento
- Cadin Estadual
- CRMC

Dito isso e objetivando a melhoria da qualidade de ensino e de aprendizagem, em regime de colaboração com os municípios propomos o encaminhamento da presente demanda para a Coordenadoria Pedagógica - COPED.

São Paulo, 28 de Junho de 2022

FERNANDO LUIS COSTA LEMOS  
Supervisor de Ensino  
Equipe de Supervisão de Jaboticabal



SEDUCPAR2022017090DM



Classif. Documental	001.01.05.006
---------------------	---------------

Assinado com senha por: FERNANDO LUIS COSTA LEMOS - 28/06/2022 às 09:30:54  
Documento N°: 046083A1466028 - consulta é autenticada em:  
<https://demandas.spempapel.sp.gov.br/demandas/documento/046083A1466028>



Governo do Estado de São Paulo

Secretaria da Educação  
Coordenadoria Pedagógica

**Interessado:** Coordenadoria Pedagógica

**Assunto:** Declaração Lei de Responsabilidade Fiscal - Prestação de serviços de produção editorial e impressão gráfica e de logística, transporte e distribuição/entregados materiais didáticos de apoio ao Currículo do Ensino Oficial do Estado de São Paulo.

#### DECLARAÇÃO LEI DE RESPONSABILIDADE FISCAL

Trata-se da prestação de serviços de produção editorial e impressão gráfica e de logística, transporte e distribuição/entrega dos materiais didáticos de apoio ao Currículo do Ensino Oficial do Estado de São Paulo.

Cumprindo o disposto nos artigos 15, 16 e 17 da Lei Complementar nº 101, de 04 de maio de 2000, informamos que a despesa está compatível com a Lei nº 17.262, de 09 de abril de 2020, a qual institui o Plano Plurianual para o quadriênio 2020-2023, com a Lei Orçamentária Anual nº 17.244, de 10 de janeiro de 2020, que orça a receita e fixa a despesa do Estado para o exercício de 2020 e a Lei nº 17.118, de 19 de julho de 2019, que dispõe sobre as Diretrizes Orçamentárias para o exercício de 2020.

A despesa ora solicitada onerará a dotação orçamentária de 2022, conforme abaixo:

Programa: 12.368.0800.6168.0000  
Elemento: 339039

Fonte: a definir no momento em que a reserva orçamentária for comprovada nos autos

Valor: R\$ 24.705.951,65 (vinte e quatro milhões, setecentos e cinco mil, novecentos e cinquenta e um reais e sessenta e cinco centavos).



Assinado com senha por VIVIANE PEDROSO DOMINGUES CARDOSO - Coordenador / COPED - 29/06/2022 às 11:03:58.  
Autenticado com senha por DEISY CHRISTINE BOSCARATTO - Diretor Técnico II / CEART - 29/06/2022 às 11:01:48.  
Documento Nº: 45629855-3846 - consulta à autenticidade em  
<https://www.documentos.spsempapel.sp.gov.br/sigaex/public/app/autenticar?n=45629855-3846>



SEDUCDCI2022248940

SIGA



SEDUCCAP2022045492DM



GOVERNO DO ESTADO DE SÃO PAULO  
SECRETARIA DA EDUCAÇÃO  
COORDENADORIA PEDAGÓGICA



## Despacho

### Encaminhamento para **Em análise processual - DECON/COFI**

A Secretaria da Educação do Estado de São Paulo - SEDUC desenvolve, desde 2021, executa o Plano de Ações Integradas do Estado de São Paulo ? PAINSP (Lei nº 17.414, de 23 de setembro de 2021), objetivando a promoção de assistência técnica e financeira do estado de São Paulo por intermédio da SEDUC, aos municípios, em regime de colaboração, para melhoria da qualidade da educação básica pública, compreendendo, dentre outros, assistência para o eixo de materiais didáticos, pedagógicos, tecnologias educacionais e educação inclusiva, de acordo com o Art. 2º da Lei nº 17.414, de 23 de setembro de 2021.

O PAINSP visa dar mais transparência, agilidade e desburocratizar as parcerias dadas entre estado e municípios, permitindo que a transferência de recursos se dê através de uma legislação própria, por meio de um sistema único ? o serviço DEMANDAS do programa São Paulo Sem Papel. A fim de garantir o pleno atendimento aos municípios e o acesso de todos os alunos a uma base comum de conhecimentos, habilidades e competências essenciais para cada área do conhecimento em cada ano, o PAINSP servirá para apoiar a distribuição de materiais didáticos e pedagógicos para as escolas municipais parceiras.

Com isso, propomos que seja celebrado o Termo de Compromisso com os municípios do Estado de São Paulo que desejam receber anualmente materiais didáticos e de apoio pedagógico. Para formalização da parceria proposta, às prefeituras deverão assinar a minuta padrão do plano de trabalho (anexo I), que será carregada automaticamente no sistema DEMANDAS com os quantitativos informados pela Prefeitura no quadro ?Itens da Demanda? e disponibilizados no documento ?Formulário de Requerimento?.

Quanto à minuta padrão do plano de trabalho cumpre esclarecer que:

? A justificativa considera todas as diretrizes do PAINSP, ensejando uma integração com a rede estadual principalmente no que refere à distribuição e acesso aos materiais didáticos e pedagógicos.

? Em suas metas estão explícitas a intenção de melhorar a qualidade de ensino e de aprendizagem, tendo como foco garantir o acesso e qualidade de ensino de todos os conhecimentos, habilidades e competências essenciais para cada área do conhecimento em cada ano.

? Os objetivos estão direcionados em ações que se traduzem na reflexão da prática pedagógica dos professores e, conseqüentemente, da melhoria do processo de ensino e de aprendizagem, além do acompanhamento desses processos.

? O Plano apresenta claramente, em suas etapas de execução, o compromisso da entrega do material.

Sendo assim, uma vez que os procedimentos e documentos cadastrados no sistema DEMANDAS encontram-se em conformidade com a legislação vigente e de acordo com os parâmetros do PAINSP, a Coordenadoria Pedagógica - COPED **se manifesta de forma favorável à celebração do termo de compromisso junto à Prefeitura Municipal de BEBEDOURO.**





**GOVERNO DO ESTADO DE SÃO PAULO**  
**SECRETARIA DA EDUCAÇÃO**  
**COORDENADORIA PEDAGÓGICA**

São Paulo, 29 de Junho de 2022.

**DEISY CHRISTINE BOSCARATTO**  
Diretor Técnico II  
Centro de Projetos e Articulação de Iniciativas com Pais e Alunos

DOCUMENTO ASSINADO DIGITALMENTE - PROTOCOLO:49930/2024 - 10/10/2024 - 13:22 - U4DN-10UM-K904-5337



Assinado com senha por: DEISY CHRISTINE BOSCARATTO - 29/06/2022 às 14:00:16  
Documento N°: 046083A1480723 - consulta é autenticada em:  
<https://demandas.spempapel.sp.gov.br/demandas/documento/046083A1480723>



SEDUCDES2022003571 DM





**PROCURADORIA GERAL DO ESTADO**  
**CONSULTORIA JURÍDICA DA SECRETARIA DE ESTADO**  
**DA EDUCAÇÃO**

**PROCESSO:** SEDUC-PRC-2021/50306  
**INTERESSADO:** SECRETARIA DA EDUCAÇÃO DO ESTADO DE SÃO PAULO  
**PARECER:** CJ/SE n.º 211/2022  
**EMENTA:** EDUCAÇÃO E ENSINO. Celebração de Termos de Compromisso com Municípios, no âmbito do eixo de infraestrutura física do Plano de Ações Integradas do Estado de São Paulo – PAINSP. Lei estadual nº 17.414/2021. Decreto estadual nº 66.177/2021. Resolução SEDUC nº 121, de 12-11-2021. Questionamento formulado pela Pasta. Viabilidade de utilização do Parecer CJ/SE nº 1.086/2021 e do presente opinativo para fins de formalização dos Termos de Compromisso do eixo de infraestrutura física do PAINSP. Observações e recomendações. Proposta de retorno à origem.

1. Trata-se de questionamento formulado pela Pasta, às fls. 159, a respeito da celebração de Termos de Compromisso com Municípios, no âmbito do eixo de infraestrutura física do Plano de Ações Integradas do Estado de São Paulo – PAINSP, instituído pela Lei nº 17.414, de 23 de setembro de 2021, e regulamentado pelo Decreto nº 66.177, de 27 de outubro de 2021.

Parecer CJ/SE n.º 211/2022

Página 1 de 9

Documento assinado digitalmente. Verificação em: <http://pgedoc.pge.sp.gov.br/docflow/digitalSignChecker.jsf>. Utilize o código: S4WE-JP5V-HPMX-GSPY

Este documento foi assinado digitalmente por DIANA LOUREIRO PAIVA DE CASTRO



SIGA



Autenticado com senha por SILVIO DE ASSIS ALVES - Assessor II / CJ - 31/03/2022 às 15:52:06.  
Documento Nº: 38244770-2015 - consulta à autenticidade em  
<https://www.documentos.spsempapel.sp.gov.br/sigaex/public/app/autenticar?n=38244770-2015>





**PROCURADORIA GERAL DO ESTADO  
CONSULTORIA JURÍDICA DA SECRETARIA DE ESTADO  
DA EDUCAÇÃO**

2. Esta Consultoria já analisou o presente expediente por meio dos Pareceres CJ/SE n.º 1.018/2021 (fls. 27/35) e n.º 1.030/2021 (fls. 69/78), tendo sido, em sequência, editada a Resolução SEDUC n.º 121, de 12-11-2021, que estabelece normas complementares para aplicação do eixo de infraestrutura física do Plano de Ações Integradas do Estado de São Paulo – PAINSP.

3. Posteriormente, este órgão consultivo analisou, por intermédio do Parecer CJ/SE n.º 1.086/2021 (fls. 97/120), a viabilidade jurídica de edição de resolução para estabelecer a obrigatoriedade de uso de minuta-padrão para a celebração de Termos de Compromisso com Municípios, no âmbito do eixo de infraestrutura física do PAINSP. No Parecer CJ/SE n.º 1.086/2021 (fls. 97/120), foram tecidas diversas recomendações para a Pasta, bem como ofertada em anexo minuta alternativa de resolução, que incluía minuta-padrão de Termo de Compromisso.

4. Agora, os autos retornam com o seguinte questionamento da Pasta, formulado às fls. 159:

“Considerando os termos do Parecer CJ/SE n.º 1086/2021, que estabeleceu a minuta-padrão para a celebração de Termos de Compromisso, publicada pela Resolução SEDUC n.º 141, de 16-12-2021, indaga-se a essa Douta Consultoria Jurídica se a Secretaria de Estado da Educação pode utilizar como referência a minuta e os termos do Parecer CJ/SE n.º 1086/2021 para a formalização de todos os termos de compromisso do eixo de infraestrutura física, sem a necessidade de encaminhar todos os casos concretos para análise da Consultoria Jurídica. Observadas, por óbvio, as normas e especificações técnicas para a sequência do processo, contando com análises do corpo técnico da Fundação para o Desenvolvimento da Educação”.

**É o relatório. Passo a opinar.**

5. A presente manifestação versará **apenas** sobre o referido questionamento de fls. 159.

6. Observo, como de costume, que a análise a ser feita por este órgão consultivo se limita aos aspectos jurídicos do questionamento formulado, não ingressando na questão da conveniência e oportunidade, visto que tal matéria foge à competência legal deste órgão.

Parecer CJ/SE n.º 211/2022

Página 2 de 9

Documento assinado digitalmente. Verificação em: <http://pgedoc.pge.sp.gov.br/docflow/digitalSignChecker.jsf>. Utilize o código: S4WE-JP5V-HPMX-GSPY

Página 2 de 9



Autenticado com senha por SILVIO DE ASSIS ALVES - Assessor II / CJ - 31/03/2022 às 15:52:06.  
Documento N.º: 38244770-2015 - consulta à autenticidade em  
<https://www.documentos.spsempapel.sp.gov.br/sigaex/public/app/autenticar?n=38244770-2015>

Este documento foi assinado digitalmente por DIANA LOUREIRO PAIVA DE CASTRO



SEDUCCAP2022424354



SEDUCCAP2022046251DM



**PROCURADORIA GERAL DO ESTADO**  
**CONSULTORIA JURÍDICA DA SECRETARIA DE ESTADO**  
**DA EDUCAÇÃO**

7. Isso posto, em resposta ao questionamento de fls. 159, entendo que é possível a utilização do Parecer CJ/SE nº 1.086/2021 (fls. 97/120) e do presente opinativo para fins de formalização dos Termos de Compromisso do eixo de infraestrutura física do PAINSP, sem a necessidade de encaminhar todos os casos concretos para análise deste órgão consultivo.

7.1. Afinal, esta Consultoria Jurídica já se manifestou sobre a minuta-padrão dos Termos de Compromisso e dos Planos de Ação deste específico eixo de infraestrutura física, por intermédio do Parecer CJ/SE nº 1.086/2021 (fls. 97/120), sugerindo, inclusive, minuta alternativa. Veja-se que o PAINSP foi criado justamente para fins de “promover maior eficiência operacional, modernização da gestão da transferência de recursos materiais e financeiros, agilidade nos trâmites de pactuação das ações implementadas” (fls. 19). Além disso, cabe registrar que tanto a manifestação de interesse pelo Município quanto a formalização do Termo de Compromisso se darão por meio de sistema informatizado. Como já mencionado pela Pasta em outra ocasião, os campos da minuta-padrão serão preenchidos automaticamente no momento do cadastramento pelo gestor do sistema (fls. 90 do expediente SEDUC-PRC-2021/59926).

8. A competência para celebração dos Termos de Compromisso é do Titular da Pasta, nos termos do artigo 5º, *caput*, do Decreto estadual nº 66.177/2021.

9. Para a celebração do ajuste pretendido, a Pasta deverá observar integralmente as regras previstas na Lei nº 17.414, de 23 de setembro de 2021, e no Decreto nº 66.177, de 27 de outubro de 2021. Destaco a necessidade de que o expediente referente a cada caso concreto esteja instruído com os seguintes documentos:

**Artigo 5º** - Compete ao Secretário da Educação a celebração de Termo de Compromisso no âmbito do Plano de Ações Integradas do Estado de São Paulo - PAINSP, observadas as exigências deste decreto.

**§ 1º** - O processo pertinente à celebração do Termo de Compromisso de que trata este decreto será instruído, ao menos, com os seguintes elementos:

1. Plano de Ação, que observará o disposto no artigo 6º deste decreto;
2. comprovação da existência de recursos orçamentários necessários à execução do objeto do Termo de Compromisso, no exercício de sua celebração, mediante a emissão da respectiva nota de reserva;
3. se o Termo de Compromisso compreender execução de objeto inserido no eixo infraestrutura física, comprovação de que o Município participe assegurou recursos próprios para a complementar a

Parecer CJ/SE nº 211/2022

Página 3 de 9

Documento assinado digitalmente. Verificação em: <http://pgedoc.pge.sp.gov.br/docflow/digitalSignChecker.jsf>. Utilize o código: S4WE-JP5V-HPMX-GSPY

Página 3 de 9



Autenticado com senha por SILVIO DE ASSIS ALVES - Assessor II / CJ - 31/03/2022 às 15:52:06.  
Documento Nº: 38244770-2015 - consulta à autenticidade em  
<https://www.documentos.spsempapel.sp.gov.br/sigaex/public/app/autenticar?n=38244770-2015>

Este documento foi assinado digitalmente por DIANA LOUREIRO PAIVA DE CASTRO



SEDUCCAP2022424354



SEDUCCAP2022046251DM



**PROCURADORIA GERAL DO ESTADO**  
**CONSULTORIA JURÍDICA DA SECRETARIA DE ESTADO**  
**DA EDUCAÇÃO**

execução do objeto, exceto na hipótese de obra ou serviço de engenharia a ser realizado em escolas da rede estadual de ensino;  
4. certificado de Regularidade do Município para celebrar convênios, de que trata o Decreto nº 52.479 de 14 de Dezembro de 2007;  
5. parecer da Consultoria Jurídica da Secretaria da Educação.

**10.** A Pasta também deverá observar integralmente as regras previstas na Resolução SEDUC nº 121, de 12-11-2021, com destaque para a necessidade de que: (i) seja obedecido o procedimento previsto nos artigos 2º e 4º; (ii) sejam seguidas as metas, ações e programas previstos no artigo 5º; (iii) sejam considerados os critérios que nortearão os repasses de recursos financeiros, nos termos do artigo 6º, inclusive os prioritários; (iv) na hipótese de intervenção em unidade de ensino municipal, haja comprovação, pelo Município, de posse ou propriedade de terreno ou prédio destinado à educação infantil, mediante a apresentação dos documentos previstos no artigo 7º; (v) a vigência inicial escolhida para o ajuste não ultrapasse o limite de 24 (vinte e quatro) meses previsto no artigo 8º; (vi) haja comprovação de que o Município participe assegurou recursos próprios para complementar a execução do objeto, exceto na hipótese de obra ou serviço de engenharia a ser realizado em escolas da rede estadual de ensino, nos termos do artigo 9º e (vii) os Termos de Compromisso sejam formalizados a partir de valores de referência, em conformidade com o artigo 10.

**10.1.** Confira-se o teor das mencionadas previsões da Resolução SEDUC nº 121, de 12-11-2021:

**Artigo 2º** - Os Municípios manifestarão interesse em aderir ao PAINSP via sistema informatizado, indicando o eixo de infraestrutura física, mediante celebração de termo de adesão.  
Parágrafo único - A Secretaria da Educação analisará e decidirá sobre a manifestação apresentada nos termos do "caput" deste artigo, de acordo com a disponibilidade orçamentária e a adequação da manifestação municipal ao disposto nesta resolução.

**Artigo 4º** - As ações do PAINSP tramitarão por meio do serviço Demandas do Programa SP Sem Papel, instituído pelo Decreto nº 64.355, de 31 de julho de 2019.

§1º - As demandas a que se referem o "caput" deste artigo poderão ser solicitadas pelo Município ou pela Secretaria da Educação.

§2º - O Município terá o prazo de 30 (trinta) dias para assinar o Termo de Compromisso gerado no sistema de que trata este artigo, sob pena de arquivamento da demanda.

**Artigo 5º** - No eixo de infraestrutura física do PAINSP, poderão ser objeto de Termo de Compromisso:

I - as metas a seguir:

Parecer CJ/SE nº 211/2022

Página 4 de 9

Documento assinado digitalmente. Verificação em: <http://dgedoc.pge.sp.gov.br/docflow/digitalSignChecker.jsf>. Utilize o código: S4WE-JP5V-HPMX-GSPY

Página 4 de 9



Autenticado com senha por SILVIO DE ASSIS ALVES - Assessor II / CJ - 31/03/2022 às 15:52:06.  
Documento Nº: 38244770-2015 - consulta à autenticidade em  
<https://www.documentos.spsempapel.sp.gov.br/sigaex/public/app/autenticar?n=38244770-2015>

Este documento foi assinado digitalmente por DIANA LOUREIRO PAIVA DE CASTRO



SEDUCCAP2022424354



SEDUCCAP2022046251DM



**PROCURADORIA GERAL DO ESTADO  
CONSULTORIA JURÍDICA DA SECRETARIA DE ESTADO  
DA EDUCAÇÃO**

- a) a meta 1 do Plano Estadual de Educação de São Paulo, instituído pela Lei nº 16.279, de 08 de julho de 2016, de ampliar a oferta de educação infantil em creches, de forma a atender, no mínimo, 50% (cinquenta por cento) das crianças de até 3 (três) anos até 2023;
  - b) a meta 2 do Plano Estadual de Educação de São Paulo, instituído pela Lei nº 16.279, de 08 de julho de 2016, de universalizar o ensino fundamental de 9 (nove) anos para toda a população de 6 (seis) a 14 (quatorze) anos e garantir que pelo menos 95% (noventa e cinco por cento) dos alunos concluam essa etapa na idade recomendada até o último ano de vigência do PEE;
  - c) a meta 3 do Plano Estadual de Educação de São Paulo, instituído pela Lei nº 16.279, de 08 de julho de 2016, de universalizar, até 2016, o atendimento escolar para a população de 15 (quinze) a 17 (dezesete) anos e elevar, até o final do período de vigência do PEE, a taxa líquida de matrículas no ensino médio para 85% (oitenta e cinco por cento);
  - d) a meta 4 do Plano Estadual de Educação de São Paulo, instituído pela Lei nº 16.279, de 08 de julho de 2016, de universalizar, para a população de 4 (quatro) a 17 (dezesete) anos com deficiência, transtornos globais do desenvolvimento e altas habilidades ou superdotação, o acesso à educação básica e ao atendimento educacional especializado, preferencialmente na rede regular de ensino, com garantia de sistema educacional inclusivo, salas de recursos multifuncionais, classes, escolas ou serviços especializados, públicos ou conveniados;
  - e) a meta 6 do Plano Estadual de Educação de São Paulo, instituído pela Lei nº 16.279, de 08 de julho de 2016, de garantir educação integral em todos os níveis e modalidades de ensino e assegurar educação em tempo integral em, no mínimo, 50% (cinquenta por cento) das escolas públicas, de forma a atender a, pelo menos, 25% (vinte e cinco por cento) dos alunos na educação básica;
  - f) meta 7 do Plano Estadual de Educação de São Paulo, instituído pela Lei nº 16.279, de 08 de julho de 2016, de fomentar a qualidade da educação básica em todas as etapas e modalidades, com melhoria do fluxo escolar e da aprendizagem, de modo a atingir as médias previstas para o Índice de Desenvolvimento da Educação Básica – IDEB no Estado;
  - g) adequar os espaços escolares à implementação dos itinerários formativos do Novo Ensino Médio, conforme os prazos estipulados no artigo 4º da Resolução SEDUC 97, de 08-10-2021.
- II – as ações a seguir:
- a) ampliação de escolas e creches;
  - b) reforma de escolas e creches;
  - c) adequação de escolas e creches;
  - d) construção de escolas e creches.
- III – os programas a seguir:
- a) Programa de Ensino Integral (PEI);
  - b) Programa Novo Ensino Médio;
  - c) Programa de Educação Infantil.

**Artigo 6º** - No eixo de infraestrutura física do PAINSP, serão considerados critérios que nortearão os repasses de recursos financeiros a que alude a alínea “b” do inciso I do artigo 3º do Decreto nº 66.177, de 27 de outubro de 2021:

- I – vulnerabilidade educacional, segundo o Índice de Desenvolvimento da Educação Básica – IDEB, disponibilizado pelo Instituto Nacional de Estudos e Pesquisas Educacionais Anísio Teixeira – INEP;
- II – vulnerabilidade socioeconômica, segundo o Índice de Desenvolvimento Humano Municipal – IDHM, disponibilizado pelo Programa das Nações Unidas para o Desenvolvimento Humano - PNUD;
- III – maior déficit de vagas para atendimento da educação infantil, segundo os dados do Censo Escolar, disponibilizados pelo Instituto Nacional de Estudos e Pesquisas Educacionais Anísio Teixeira – INEP.

Parágrafo único – Em conformidade com a alínea “b” do inciso I do artigo 3º do Decreto nº 66.177, de 27 de outubro de 2021, serão prioritários os critérios previstos nos incisos I e II deste artigo.

**Artigo 7º** – Na hipótese de intervenção em unidade de ensino municipal, a celebração dos Termos de Compromisso será precedida de comprovação, pelo Município, de posse ou propriedade de terreno ou prédio destinado à educação infantil, mediante apresentação de:

- I – certidão de matrícula, ou transcrição do título de aquisição no respectivo Registro de Imóveis, em que figure o Município como proprietário;
- II – escritura de doação ou de compra e venda em que figure o Município como donatário ou comprador, acompanhada de certidão imobiliária que aponte o doador ou vendedor como proprietário,



Autenticado com senha por SILVIO DE ASSIS ALVES - Assessor II / CJ - 31/03/2022 às 15:52:06.  
Documento Nº: 38244770-2015 - consulta à autenticidade em  
<https://www.documentos.spsempapel.sp.gov.br/signaex/public/app/autenticar?n=38244770-2015>

Este documento foi assinado digitalmente por DIANA LOUREIRO PAIVA DE CASTRO



SEDUCCAP2022424354



SEDUCCAP2022046251DM



**PROCURADORIA GERAL DO ESTADO  
CONSULTORIA JURÍDICA DA SECRETARIA DE ESTADO  
DA EDUCAÇÃO**

de declaração do respectivo Prefeito, sob as penas da lei, de que o Município detém a posse do bem sem interrupção ou oposição e, no caso de compra e venda, de instrumento de quitação;  
 III – auto de imissão na posse expedido em ação expropriatória promovida pelo Município;  
 IV – despacho concessivo de tutela antecipada em ação de usucapião promovida pelo Município;  
 V – instrumento em que pessoa jurídica de direito público permita, ceda ou conceda o uso do bem em favor do Município para a finalidade de que trata esta resolução;  
 VI – no caso de imóvel desprovido de registro imobiliário, nos termos de certidão negativa expedida por serviço registral, declaração do respectivo Prefeito, sob as penas da lei, que o Município detém há pelo menos 15 (quinze) anos, sem interrupção ou oposição, a posse do bem

**Artigo 8º** – Os Termos de Compromisso terão vigência inicial de até 24 (vinte e quatro) meses, a contar da data da assinatura do instrumento, podendo ser prorrogados até o limite de 60 (sessenta) meses).

**Artigo 9º** – O processo pertinente à celebração do Termo de Compromisso deverá ser instruído com comprovação de que o Município participe assegurou recursos próprios para complementar a execução do objeto, exceto na hipótese de obra ou serviço de engenharia a ser realizado em escolas da rede estadual de ensino.

§ 1º – A contrapartida financeira do Município corresponderá a, no mínimo, 1% (um por cento) do valor total estimado do Termo de Compromisso.

§ 2º – O montante da contrapartida financeira do Município será analisado pela Secretaria da Educação, com o apoio da Fundação para o Desenvolvimento da Educação – FDE, observada a essencialidade da ação proposta e os valores de referência a que alude o artigo 10 desta resolução.

**Artigo 10** - Os Termos de Compromisso deverão ser formalizados a partir de valores de referência.

§ 1º – No caso de o projeto básico ser fornecido pela Fundação para o Desenvolvimento da Educação – FDE, deverá ser utilizada a tabela de referência por esta disponibilizada.

§ 2º - Nos demais casos, deverá ser utilizada a tabela de referência disponibilizada pelo Sistema Nacional de Pesquisa de Custos e Índices – SINAP.

§ 3º – Na hipótese de o item não estar previsto na tabela de referência disponibilizada pela Fundação para o Desenvolvimento da Educação – FDE nem na tabela de referência disponibilizada pelo Sistema Nacional de Pesquisa de Custos e Índices – SINAP, poderão ser utilizadas outras tabelas de referência formalmente aprovadas por órgãos ou entidades da Administração Pública, em publicações técnicas especializadas, conforme análise e decisão da Secretaria da Educação.

§ 4º – A Fundação para o Desenvolvimento da Educação – FDE disponibilizará, de forma gratuita e por meio eletrônico, produtos técnicos, visando a orientar os Municípios na execução do Termo de Compromisso.

**11.** Para o Termo de Compromisso, recomendo que a Pasta se valha da minuta-padrão sugerida por esta Consultoria Jurídica no Parecer CJ/SE nº 1.086/2021 (fls. 97/120), seguindo todas as recomendações contidas no opinativo para preenchimento dos itens pendentes.

**11.1.** Relembro, a propósito, que foram fixadas duas minutas-padrão distintas, conforme a ação seja destinada à rede municipal de ensino ou à rede estadual de ensino, o que deve ser observado pela Pasta em cada caso concreto.



SEDUCCAP2022424354



SEDUCCAP2022046251DM





**PROCURADORIA GERAL DO ESTADO  
CONSULTORIA JURÍDICA DA SECRETARIA DE ESTADO  
DA EDUCAÇÃO**

**11.2.** Para o Plano de Ação, as orientações e recomendações contidas no Parecer CJ/SE nº 1.086/2021 (fls. 97/120) também deverão ser integralmente observadas e atendidas pela Pasta.

**12.** A Administração menciona, no questionamento de fls. 159, que contará com “análises do corpo técnico da Fundação para o Desenvolvimento da Educação”. Relembro, contudo, que, como já observado no Parecer CJ/SE nº 1.086/2021 (item 8.4 e subitens, fls. 108/109), não é o caso de se contemplar qualquer participação, obrigação ou ação para a FDE na minuta de ajuste, pois a Fundação não é prevista na Lei estadual nº 17.414/2021 nem do Decreto estadual nº 66.177/2021 como parte do Termo de Compromisso. Também não se admite a transferência direta de recursos para a FDE. A propósito, o apoio da FDE previsto nos artigos 9º e 10 da Resolução SEDUC nº 121, de 12-11-2021, dependerá, para ser implementado, de instrumento jurídico a ser celebrado entre a Pasta e a FDE. Esse apoio previsto na resolução é, ao que consta, para momentos anteriores ou externos à celebração do Termo de Compromisso, no qual, insista-se, a FDE não é parte. Essas recomendações precisam ser observadas pela Pasta na apreciação de cada caso concreto.

**13.** Nos termos do artigo 8º do Decreto estadual nº 66.177/2021, o Conselho Estadual de Educação deverá se pronunciar sobre as minutas-padrão de Termo de Compromisso, elaboradas para cada um dos eixos do Programa. Consta, de fls. 139/140, manifestação favorável do Conselho Estadual de Educação com relação às minutas-padrão de Termos de Compromisso propostas pela Pasta para o eixo de infraestrutura física do PAINSP. Neste parecer, todavia, o CEE teceu diversas recomendações, que devem ser verificadas pela Administração. Confira-se:

“No referido Termo de Compromisso, merece especial atenção, a vigência e as eventuais prorrogações, mesmo mediante justificativa fundamentada, porquanto poderá se estender, em demasia, o prazo de execução inicialmente definido. Assim, tais situações também devem ser objeto de específica comunicação a este Colegiado.

A Lei 10.403, de 6 de julho de 1971 reorganizou o Conselho Estadual de Educação e, no seu Artigo 2º determinou que:

“Além de outras atribuições conferidas por lei, compete ao Conselho: ... III - fixar critérios para o emprego de recursos destinados à Educação, provenientes do Estado, da União, dos Municípios ou de outra fonte, assegurando-lhe aplicação harmônica e bem assim pronunciar-se sobre convênios de ação interadministrativa”.

Parecer CJ/SE nº 211/2022

Página 7 de 9

Documento assinado digitalmente. Verificação em: <http://pgedoc.pge.sp.gov.br/docflow/digitalSignChecker.jsf>. Utilize o código: S4WE-JP5V-HPMX-GSPY

Página 7 de 9



Autenticado com senha por SILVIO DE ASSIS ALVES - Assessor II / CJ - 31/03/2022 às 15:52:06.  
Documento Nº: 38244770-2015 - consulta à autenticidade em  
<https://www.documentos.spsempapel.sp.gov.br/sigaex/public/app/autenticar?n=38244770-2015>

Este documento foi assinado digitalmente por DIANA LOUREIRO PAIVA DE CASTRO



SEDUCCAP2022424354



SEDUCCAP2022046251DM



**PROCURADORIA GERAL DO ESTADO  
CONSULTORIA JURÍDICA DA SECRETARIA DE ESTADO  
DA EDUCAÇÃO**

Neste sentido, é desejável que estes convênios de ação interadministrativa, agora chamados de Termos de Compromisso com Municípios, continuem merecendo manifestação deste Colegiado. O procedimento irá permitir que o CEE:

- se pronuncie em apoio às ações da Secretaria sempre que houver aderência das ações aos programas educacionais em curso; e

- se manifeste sobre as atribuições constitucionais de Estado e Municípios, incluindo o necessário e positivo regime de colaboração entre os entes federativos em cada um dos casos em questão.

Sem prejuízo de que sejam elaborados Pareceres Referenciais que respeitem:

- o princípio da eficiência, previsto no artigo 37, caput, da CF; e

- a existência de diversos pareceres sobre situações fáticas e jurídicas idênticas.

Com as observações adrede apontadas, este Colegiado é favorável às minutas padrão (Estado e Municípios) do Termo de Compromisso para a execução do eixo de infraestrutura física do Plano de Ações Integradas do Estado de São Paulo – PAINSP.

Os resultados do programa a ser implementado pela SEDUC, também devem ser comunicados a este Colegiado para o efetivo acompanhamento das metas instituídas pelo Plano Estadual de Educação – PEE” (fls. 140).

14. Rememoro que, nos termos do artigo 9º do Decreto estadual nº 66.177/2021, a celebração de Termo de Compromisso no âmbito do PAINSP **não** está sujeita à manifestação do: (i) Conselho Estadual de Tecnologia da Informação e Comunicação, nos termos do artigo 11 do Decreto nº 64.601, de 22 de novembro de 2019; (ii) do Comitê Gestor do Gasto Público, nos termos do artigo 2º do Decreto nº 64.065, de 2 de janeiro de 2019.

15. Conforme prevê o artigo 11 do Decreto estadual nº 66.177/2021, cabe à Secretaria da Educação providenciar a publicação do extrato do Termo de Compromisso no Diário Oficial do Estado, no prazo de até 20 (vinte) dias úteis a contar de sua assinatura, como condição de sua eficácia.

16. Diante do exposto, **concluo que é possível a utilização do Parecer CJ/SE nº 1.086/2021 (fls. 97/120) e do presente opinativo para fins de formalização dos Termos de Compromisso do eixo de infraestrutura física do PAINSP, sem a necessidade de encaminhar todos os casos concretos para análise deste órgão consultivo. Para tanto, cada expediente deverá ser instruído com: (i) cópia integral do Parecer CJ/SE nº 1.086/2021 e do presente opinativo; e (ii) declaração da autoridade competente de que o caso concreto analisado se enquadra nos parâmetros e pressupostos dos referidos pareceres e que serão seguidas as orientações neles contidas.**

Parecer CJ/SE nº 211/2022

Página 8 de 9

Documento assinado digitalmente. Verificação em: <http://pgedoc.pge.sp.gov.br/docflow/digitalSignChecker.jsf>. Utilize o código: S4WE-JF5V-HPMX-GSPY

Página 8 de 9



Autenticado com senha por SILVIO DE ASSIS ALVES - Assessor II / CJ - 31/03/2022 às 15:52:06.  
Documento Nº: 38244770-2015 - consulta à autenticidade em  
<https://www.documentos.spsempapel.sp.gov.br/sigaex/public/app/autenticar?n=38244770-2015>

Este documento foi assinado digitalmente por DIANA LOUREIRO PAIVA DE CASTRO



SEDUCCAP2022424354



SEDUCCAP2022046251DM





**PROCURADORIA GERAL DO ESTADO  
CONSULTORIA JURÍDICA DA SECRETARIA DE ESTADO  
DA EDUCAÇÃO**

17. Caso este parecer seja aprovado, proponho o encaminhamento do expediente à origem para ciência e providências que entender pertinentes.

**É o parecer que, respeitosamente, submeto à apreciação superior.**

São Paulo, 30 de março de 2022.

*Diana Loureiro Paiva de Castro*

DIANA LOUREIRO PAIVA DE CASTRO  
Procuradora do Estado

DOCUMENTO ASSINADO DIGITALMENTE - PROTOCOLO:49930/2024 - 10/10/2024 - 13:22 - U4DN-10UM-K904-5337

Este documento foi assinado digitalmente por DIANA LOUREIRO PAIVA DE CASTRO



SEDUCCAP2022046251DM

Parecer CJ/SE n.º 211/2022

Página 9 de 9

Documento assinado digitalmente. Verificação em: <http://pgedoc.pge.sp.gov.br/docflow/digitalSignChecker.jsf>. Utilize o código: S4WE-JP5V  
HPMX-GSPY



Autenticado com senha por SILVIO DE ASSIS ALVES - Assessor II / CJ - 31/03/2022 às 15:52:06.  
Documento Nº: 38244770-2015 - consulta à autenticidade em  
<https://www.documentos.spsempapel.sp.gov.br/sigaex/public/app/autenticar?n=38244770-2015>



### Protocolo de Assinatura(s)

O documento acima foi proposto para assinatura digital. Para verificar as assinaturas acesse o endereço <http://pgedoc.pge.sp.gov.br/docflow/digitalSignChecker.jsf> e utilize o código abaixo para verificar se este documento é válido.

Código de verificação: S4WE-JPUV-HPMX-GSPY



O(s) nome(s) indicado(s) para assinatura, bem como seu(s) status em 31/03/2022 é(são) :

- DIANA LOUREIRO PAIVA DE CASTRO - 30/03/2022 21:28:20



Autenticado com senha por SILVIO DE ASSIS ALVES - Assessor II / CJ - 31/03/2022 às 15:52:06.  
Documento Nº: 38244770-2015 - consulta à autenticidade em  
<https://www.documentos.spsempapel.sp.gov.br/sigaex/public/app/autenticar?n=38244770-2015>



SEDUCCAP2022424354



SEDUCCAP2022046251DM



fls. 1



**PROCURADORIA GERAL DO ESTADO**  
**CONSULTORIA JURÍDICA DA SECRETARIA DE ESTADO DA**  
**EDUCAÇÃO**

**PROCESSO:** SEDUC-PRC-2021/50306  
**INTERESSADO:** SECRETARIA DA EDUCAÇÃO DO ESTADO DE SÃO PAULO  
**ASSUNTO:** Resolução que regulamenta o eixo de Infraestrutura física de que trata o artigo 2º, inciso V, do Decreto nº 66.177, de 27 de outubro de 2021, do Plano de Ações Integradas do Estado de São Paulo - PAINSP, instituído pela Lei nº 17.414, de 23 de setembro de 2021.  
**PARECER:** CJ/SE n.º 211/2022

Por seus próprios e jurídicos fundamentos, aprovo o bem-lançado Parecer CJ-SE n. 211/2022.

Encaminhe-se à Chefia de Gabinete.

São Paulo, 31 de março de 2022.

**MARCELO DE AQUINO**  
PROCURADOR DO ESTADO CHEFE  
CONSULTORIA JURÍDICA DA SECRETARIA DA EDUCAÇÃO  
OAB-SP 88.032

Este documento foi assinado digitalmente por MARCELO DE AQUINO



Documento assinado digitalmente. Verificação em: <http://pgedoc.pge.sp.gov.br/docflow/digitalSignChecker.jsf>. Utilize o código: BVSW-ZI8F-GETK-SI5M

Página 1 de 1



Autenticado com senha por SILVIO DE ASSIS ALVES - Assessor II / CJ - 31/03/2022 às 15:52:06.  
Documento Nº: 38244770-2015 - consulta à autenticidade em  
<https://www.documentos.spsempapel.sp.gov.br/sigaex/public/app/autenticar?n=38244770-2015>



### Protocolo de Assinatura(s)

O documento acima foi proposto para assinatura digital. Para verificar as assinaturas acesse o endereço <http://pgedoc.pge.sp.gov.br/docflow/digitalSignChecker.jsf> e utilize o código abaixo para verificar se este documento é válido.

Código de verificação: BVSU-ZI8F-GETK-SI5M



O(s) nome(s) indicado(s) para assinatura, bem como seu(s) status em 31/03/2022 é(são) :

- MARCELO DE AQUINO - 31/03/2022 15:39:45



Autenticado com senha por SILVIO DE ASSIS ALVES - Assessor II / CJ - 31/03/2022 às 15:52:06.  
Documento Nº: 38244770-2015 - consulta à autenticidade em  
<https://www.documentos.spsempapel.sp.gov.br/sigaex/public/app/autenticar?n=38244770-2015>



SEDUCCAP2022424354



SEDUCCAP2022046251DM



**PROCURADORIA GERAL DO ESTADO**  
**CONSULTORIA JURÍDICA DA SECRETARIA DE ESTADO**  
**DA EDUCAÇÃO**

**PROCESSO:** SEDUC-PRC-2021/50306  
**INTERESSADO:** SECRETARIA DA EDUCAÇÃO DO ESTADO DE SÃO PAULO  
**PARECER:** CJ/SE n.º 1086/2021  
**EMENTA:** ATO ADMINISTRATIVO. Resolução. Veiculação de minuta-padrão para a celebração de Termos de Compromisso com Municípios, no âmbito do eixo de infraestrutura física do Plano de Ações Integradas do Estado de São Paulo – PAINSP. Lei estadual nº 17.414/2021. Decreto estadual nº 66.177/2021. Resolução SEDUC nº 121, de 12-11-2021. Oferta de minuta alternativa. Viabilidade jurídica condicionada.

1. Trata-se de proposta de edição de resolução para estabelecer a obrigatoriedade de uso de minuta-padrão para a celebração de Termos de Compromisso com Municípios, no âmbito do eixo de infraestrutura física do Plano de Ações Integradas do Estado de São Paulo – PAINSP, instituído pela Lei nº 17.414, de 23 de setembro de 2021, e regulamentado pelo Decreto nº 66.177, de 27 de outubro de 2021.

Parecer CJ/SE n.º 1086/2021

Página 1 de 21

Documento assinado digitalmente. Verificação em: <http://pgedoc.pge.sp.gov.br/docflow/digitalSignChecker.jsf>. Utilize o código: 6ZPT-D8MM-RDWJ-64P6

Este documento foi assinado digitalmente por DIANA LOUREIRO PAIVA DE CASTRO



SIGA



Autenticado com senha por SILVIO DE ASSIS ALVES - Assessor II / CJ - 30/11/2021 às 10:34:18.  
Documento Nº: 29626663-2015 - consulta à autenticidade em  
<https://www.documentos.spsempapel.sp.gov.br/sigaex/public/app/autenticar?n=29626663-2015>



SEDUCCAP2022046251DM



**PROCURADORIA GERAL DO ESTADO  
CONSULTORIA JURÍDICA DA SECRETARIA DE ESTADO  
DA EDUCAÇÃO**

2. Esta Consultoria já analisou o presente expediente por meio dos Pareceres CJ/SE n.º 1.018/2021 (fls. 27/35) e n.º 1.030/2021 (fls. 69/78), tendo sido, em sequência, editada a Resolução SEDUC n.º 121, de 12-11-2021, que estabelece normas complementares para aplicação do eixo de infraestrutura física do Plano de Ações Integradas do Estado de São Paulo – PAINSP.

3. Agora, os autos retornam para fins de edição de nova resolução, estabelecendo a minuta-padrão do Termo de Compromisso para o eixo de infraestrutura física do PAINSP. Para tanto, foi juntada, às fls. 41/51, minuta proposta pela Pasta.

**É o relatório do necessário. Passo a opinar.**

4. A presente manifestação versará **apenas** sobre a referida proposta de edição de nova resolução para estabelecer a minuta-padrão do Termo de Compromisso.

5. Observo, como de costume, que a análise a ser feita por esta Consultoria se limita aos aspectos jurídicos da minuta de resolução, não ingressando na questão da conveniência, oportunidade ou adequação técnica da resolução a ser editada, visto que tal matéria foge à expertise e à competência legal deste órgão.

6. Isso posto, cabe observar que há viabilidade jurídica na proposta do presente expediente, pois a resolução é instrumento adequado para veiculação de normas complementares para aplicação do Decreto estadual n.º 66.177/2021. Nesse sentido, o artigo 18 do Decreto estadual n.º 66.177/2021 prevê que “O Secretário da Educação poderá, mediante resolução, expedir normas complementares necessárias ao cumprimento deste decreto”.

7. Passo, então, a analisar a minuta proposta pela Pasta às fls. 41/51. Início pela minuta de plano de ação, que foi proposta nos seguintes termos (fls. 41, 42 e 51):

Nº do PROCESSO:

Parecer CJ/SE n.º 1086/2021

Página 2 de 21

Documento assinado digitalmente. Verificação em: <http://pgedoc.pge.sp.gov.br/docflow/digitalSignChecker.jsf>. Utilize o código: 6ZPT-D8MM-RDWJ-64P6

Página 2 de 21



Autenticado com senha por SILVIO DE ASSIS ALVES - Assessor II / CJ - 30/11/2021 às 10:34:18.  
Documento Nº: 29626663-2015 - consulta à autenticidade em  
<https://www.documentos.spsempapel.sp.gov.br/sigaex/public/app/autenticar?n=29626663-2015>

Este documento foi assinado digitalmente por DIANA LOUREIRO PAIVA DE CASTRO



SEDUCCAP20211146785



SEDUCCAP202046251DM



**PROCURADORIA GERAL DO ESTADO**  
**CONSULTORIA JURÍDICA DA SECRETARIA DE ESTADO**  
**DA EDUCAÇÃO**

Nº da DEMANDA/AÇÃO:

**TERMO DE COMPROMISSO**

EXTRATO DO PLANO DE AÇÃO

Identificação do Município			
Nome da Prefeitura:		Nº do CNPJ da Prefeitura:	
Endereço da Prefeitura:		Município:	UF:
Identificação do Prefeito(a) Municipal			
Nome do(a) Prefeito(a):		Nº do CPF do(a) Prefeito(a):	
Identificação da(s) ação(ões)			
<b>OBRA 1</b>			
Cadastro da ação			
Tipo de ensino:	Categorização:	Esfera:	
(macro)	(macro)	(macro)	
Nome da escola ou creche:		CIE:	Código Inep:
(macro)		(macro)	(macro)
Metragem:			
Informações da obra			
Objeto:	Tipo da obra:		
Classificação da obra:	Valor do termo:	(valor total)	
Valor do estado:	Valor da contrapartida:	(valor da contrapartida financeira do município, se houver)	
Categoria da obra:	Endereço:		
Justificativa e objetivo da ação			
Objeto:	Séries atendidas:	Meta:	
Nº de salas:	Nº de alunos atendidos:	Programa:	

Este documento foi assinado digitalmente por DIANA LOUREIRO PAIVA DE CASTRO



SEDUCCAP2021146785



SEDUCCAP2022046251DM

DOCUMENTO ASSINADO DIGITALMENTE - PROTOCOLO:49930/2024 - 10/10/2024 - 13:22 - U4DN-10UM-K904-5337



Autenticado com senha por SILVIO DE ASSIS ALVES - Assessor II / CJ - 30/11/2021 às 10:34:18.  
 Documento Nº: 29626663-2015 - consulta à autenticidade em  
<https://www.documentos.spsempapel.sp.gov.br/sigaex/public/app/autenticar?n=29626663-2015>



**PROCURADORIA GERAL DO ESTADO**  
**CONSULTORIA JURÍDICA DA SECRETARIA DE ESTADO**  
**DA EDUCAÇÃO**

<b>Justificativa da obra:</b>	
<b>Cronograma de execução:</b>	
Mês inicial:	Mês final:
<b>Vigência a contar da data da assinatura:</b>	

**ANEXO I - Plano de desembolso estabelecido pela Resolução nº XX, de XX de XX de 2021**

Percentual de execução física mínima da obra a ser comprovado pela Prefeitura Municipal	Percentual máximo de repasse da SEDUC-SP (acumulado), proporcional à evolução da obra
Após envio do contrato assinado	até 20%
Até 15%	até 35%
Até 30%	até 55%
Até 50%	até 75%
Até 70%	até 90%
Até 100%	100%

**7.1.** A minuta proposta pela Pasta para o Plano de Ação não atende integralmente ao previsto no artigo 5º da Lei estadual nº 17.414/2021 e no artigo 6º do Decreto estadual nº 66.177/2021,<sup>1</sup> fazendo-se necessárias as seguintes alterações:

<sup>1</sup> Artigo 5º da Lei nº 17.414/2021 - As obrigações de cada participe constarão de Termo de Compromisso, que poderá ser formalizado via sistema informatizado. § 1º - O Termo de Compromisso contemplará o Plano de Ação, que indicará, ao menos, os seguintes dados: 1. o objeto de cada eixo; 2. o plano de desembolso e de aplicação financeira, quando couber; 3. o cronograma de execução compatível com o início e fim da data de vigência do Termo de Compromisso; 4. a obrigação relativa à prestação de contas da aplicação dos recursos recebidos. § 2º - Os Municípios deverão comprovar que estão assegurados recursos próprios para a complementação da execução de objeto inserido no eixo de infraestrutura, salvo se a obra ou serviço de engenharia ocorrer em escolas da rede estadual de ensino. § 3º - A formalização do Termo de Compromisso poderá ser condicionada à prestação de contrapartida financeira por parte dos Municípios. Artigo 6º do Decreto estadual nº 66.177/2021 - O Termo de Compromisso celebrado nos termos deste decreto contemplará o Plano de Ação, que deverá dispor, no mínimo, sobre: I - a identificação das ações a serem

Este documento foi assinado digitalmente por DIANA LOUREIRO PAIVA DE CASTRO



SEDUCCAP2021146785



SEDUCCAP2022046251DM



Autenticado com senha por SILVIO DE ASSIS ALVES - Assessor II / CJ - 30/11/2021 às 10:34:18.  
 Documento Nº: 29626663-2015 - consulta à autenticidade em  
<https://www.documentos.spsempapel.sp.gov.br/sigaex/public/app/autenticar?n=29626663-2015>





**PROCURADORIA GERAL DO ESTADO  
CONSULTORIA JURÍDICA DA SECRETARIA DE ESTADO  
DA EDUCAÇÃO**

a) não logrei localizar os seguintes dados: “plano de aplicação financeira” e “obrigação relativa à prestação de contas da aplicação dos recursos recebidos”, o que deve ser incluído;

b) recomendo que a Pasta verifique se estão devidamente contemplados no Plano de Ação os requisitos legais de “identificação das ações a serem executadas e do correspondente eixo”; “metas a serem atingidas”; “os programas e as atividades a serem executadas para melhoria da qualidade da educação básica”;

b.1) observo que o artigo 5º da Resolução SEDUC nº 121, de 12-11-2021, estabeleceu as metas, as ações e os programas que podem ser objeto de Termo de Compromisso no eixo de infraestrutura física do PAINSP. Parece recomendável que conste, então, no Plano de Ação, campo para indicar, dentre as possíveis, qual será a meta, a ação e o programa daquele específico Termo de Compromisso a ser celebrado;

c) o espaço reservado ao cronograma de execução me pareceu exíguo, não contemplando as fases e etapas de execução ao longo da execução do ajuste. Deve constar do Plano de Ação “cronograma de execução compatível com o início e o fim da data de vigência do Termo de Compromisso”;

d) como já observado por ocasião do Parecer CJ/SE nº 1.030/2021 (fls. 71), nos termos do artigo 5º, § 1º, item 3, do Decreto estadual nº 66.177/2021,<sup>2</sup> a contrapartida é prevista como obrigatória para todos os termos de compromisso no eixo de infraestrutura física. A única exceção prevista é a hipótese de obra ou serviço de engenharia a ser realizado em escolas da rede estadual de ensino. Assim, a Pasta deve verificar se esta previsão de “valor da contrapartida financeira do município, se houver” está de acordo com tal entendimento;

---

executadas e do correspondente eixo; II - as metas a serem atingidas; III - os programas e as atividades a serem executadas para melhoria da qualidade da educação básica, quando couber; IV - o plano de desembolso e o plano de aplicação dos recursos financeiros, quando couber; V - o cronograma de execução compatível com o início e o fim da data de vigência do Termo de Compromisso; VI - a obrigação relativa à prestação de contas da aplicação dos recursos recebidos.

<sup>2</sup> Artigo 5º - Compete ao Secretário da Educação a celebração de Termo de Compromisso no âmbito do Plano de Ações Integradas do Estado de São Paulo - PAINSP, observadas as exigências deste decreto. § 1º - O processo pertinente à celebração do Termo de Compromisso de que trata este decreto será instruído, ao menos, com os seguintes elementos: (...) 3. **se o Termo de Compromisso compreender execução de objeto inserido no eixo infraestrutura física, comprovação de que o Município participe assegurou recursos próprios para a complementar a execução do objeto, exceto na hipótese de obra ou serviço de engenharia a ser realizado em escolas da rede estadual de ensino** (g.n.).

Parecer CJ/SE nº 1086/2021

Página 5 de 21

Documento assinado digitalmente. Verificação em: <http://pgedoc.pge.sp.gov.br/docflow/digitalSignChecker.jsf>. Utilize o código: 6ZPT-D8M1-RDWJ-64P6

Página 5 de 21



Autenticado com senha por SILVIO DE ASSIS ALVES - Assessor II / CJ - 30/11/2021 às 10:34:18.  
Documento Nº: 29626663-2015 - consulta à autenticidade em  
<https://www.documentos.spsempapel.sp.gov.br/sigaex/public/app/autenticar?n=29626663-2015>

Este documento foi assinado digitalmente por DIANA LOUREIRO PAIVA DE CASTRO



SEDUCCAP2021146785



SEDUCCAP2022046251DM



**PROCURADORIA GERAL DO ESTADO**  
**CONSULTORIA JURÍDICA DA SECRETARIA DE ESTADO**  
**DA EDUCAÇÃO**

e) em vez de “valor do estado”, recomendo que conste “valor de responsabilidade da Secretaria da Educação” e que, em vez de “valor do termo”, conste “valor do Termo de Compromisso”.

**7.2. Com relação ao plano de desembolso, teço as seguintes considerações:**

a) me parece que o Plano de Desembolso deve constar como elemento integrante do Plano de Ação e não como anexo, à luz do que dispõe o supratranscrito artigo 6º, IV, do Decreto estadual nº 66.177/2021;

b) cabe à Pasta verificar e atestar, em juízo técnico, que o plano de desembolso proposto obedece ao dever legalmente imposto de manter a correlação da execução orçamentária, financeira e física do ajuste. Também recomendo que a Administração verifique e ateste que estão devidamente previstos os instrumentos hábeis a controlar a execução do objeto e assegurar que os repasses só ocorrerão após regular medição;

c) recomendo que a Pasta verifique se os percentuais da coluna da esquerda são mesmo “mínimos”, o que não parece estar de acordo com a palavra “até”, que parece indicar percentual máximo. Sugiro que a Administração confira se, na coluna da direita, o último percentual também não seria “até 100%”. Recomendo que a Pasta verifique se a primeira parcela não deveria ser repassada apenas quando emitida a respectiva ordem de início de execução (e não com o envio do contrato assinado), como ocorre no Programa “Ação Educacional Estado/Município/Educação Infantil” (Decreto estadual nº 65.846/2021<sup>3</sup>). Sugiro que a Administração verifique se esse percentual acumulado está compreensível, ou se seria o caso de se prever os percentuais de forma parcial, como também ocorre no Programa “Ação Educacional Estado/Município/Educação Infantil”.

<sup>3</sup> “CLÁUSULA QUARTA Da Transferência dos Recursos Financeiros Os recursos de que trata a Cláusula Terceira serão transferidos ao MUNICÍPIO em 7 (sete) parcelas, na seguinte conformidade: I - 1ª parcela: 15% (quinze por cento) do valor da obra, **quando emitida a respectiva ordem de início de execução**; II - 2ª parcela: 20% (vinte por cento) do valor da obra, quando esta atingir 15% (quinze por cento) de sua execução; III - 3ª parcela: 20% (vinte por cento) do valor da obra, quando esta atingir 40% (quarenta por cento) de sua execução; IV - 4ª parcela: 20% (vinte por cento) do valor da obra, quando esta atingir 65% (sessenta e cinco por cento) de sua execução; V - 5ª parcela: 15% (quinze por cento) do valor da obra, quando esta atingir 85% (oitenta e cinco por cento) de sua execução; VI - 6ª parcela: ( ) para aquisição de equipamentos e materiais de natureza permanente, quando a obra atingir 85% (oitenta e cinco por cento) de sua execução; VII - 7ª parcela: 10% (dez por cento) do valor da obra, quando atingidos os 100% (cem por cento) de sua execução” (g.n.).



Autenticado com senha por SILVIO DE ASSIS ALVES - Assessor II / CJ - 30/11/2021 às 10:34:18.  
Documento Nº: 29626663-2015 - consulta à autenticidade em  
<https://www.documentos.spsempapel.sp.gov.br/sigaex/public/app/autenticar?n=29626663-2015>

Este documento foi assinado digitalmente por DIANA LOUREIRO PAIVA DE CASTRO



SEDUCCAP2021146785



SEDUCCAP2022046251DM



**PROCURADORIA GERAL DO ESTADO**  
**CONSULTORIA JURÍDICA DA SECRETARIA DE ESTADO**  
**DA EDUCAÇÃO**

8. Prosseguindo, então, na análise, a minuta proposta pela Pasta para o Termo de Compromisso foi a seguinte (fls. 42/45):

**A Secretaria da Educação, observando o disposto na Lei Estadual 17.414, de 23 de setembro de 2021, no Decreto nº 66.177, de 27 de setembro de 2021, e na Resolução Seduc nº xxx de xxx, deverá:**

- I - Prestar orientação normativa na área administrativa;
- II - Destinar recursos financeiros para a execução deste Termo de Compromisso;
- III - Acompanhar e avaliar as ações previstas neste Termo de Compromisso;
- IV - Reservar dotações orçamentárias para atender aos compromissos decorrentes deste Termo de Compromisso.

**O Município, observando o disposto na Lei Estadual 17.414, de 23 de setembro de 2021, no Decreto nº 66.177, de 27 de setembro de 2021, e na Resolução Seduc nº xxx de xxx, compromete-se a executar as ações elaboradas no Plano de Ações Integradas - PAINSP, conforme condicionantes a seguir estabelecidas:**

- I - Executar os recursos financeiros recebidos da Secretaria da Educação do Estado de São Paulo - SEDUC-SP exclusivamente no âmbito do Plano de Ações Integradas do Estado de São Paulo - PAINSP, em conformidade com o projeto básico, o qual poderá: i) ter sido apresentado pelo Município e aprovado pela Fundação para Desenvolvimento da Educação - FDE; ou ii) ter sido fornecido pela Fundação para Desenvolvimento da Educação - FDE ao Município; em ambos os casos, os projetos devem atender a todos os critérios técnicos de qualidade estabelecidos pela área técnica responsável, bem como previsto em qualquer outro dispositivo de regulamentação;
- II - Atender a todos os critérios técnicos de qualidade estabelecidos pela área técnica responsável, bem como previsto em qualquer outro dispositivo de regulamentação;
- III - Apresentar à FDE, no prazo de até 180 dias contados da data da assinatura deste termo, o projeto executivo e dar início à execução dos serviços e obras, sob sua inteira e total responsabilidade técnica, observando a legislação pertinente e os melhores padrões de qualidade e economia;
- IV - Os recursos financeiros a que se refere o inciso III serão transferidos gradativamente, com base no Anexo I - Plano de Desembolso, parte integrante deste Termo de Compromisso, bem como de acordo com a Resolução SEDUC nº xxx de xxx de 2021;
- V - Utilizar os recursos financeiros transferidos pela SEDUC-SP, por meio de gerenciador financeiro indicado pela SEDUC-SP, exclusivamente para a execução do objeto do presente Termo de Compromisso, vedada a sua destinação para qualquer outra finalidade, assim como a indevida movimentação da conta corrente, a qual deve, obrigatoriamente, ocorrer por meio eletrônico com a identificação da titularidade das contas correntes de fornecedores ou prestadores de serviços beneficiários dos pagamentos;
- VI - Designar 1 (um) profissional técnico em engenharia civil ou arquitetura que ficará responsável pela fiscalização da execução da(s) obra(s);
- VII - Responsabilizar-se, com recursos próprios, por serviços não previstos no Plano de Ação apresentado neste ajuste, exceto na hipótese de obra de e serviço de engenharia onde a Secretaria da Educação do Estado de São Paulo for a demandante;
- VIII - Realizar licitação para as contratações necessárias à execução das obras, obedecendo a legislação vigente e os preços das tabelas institucionalizadas a que alude o artigo 10 da Resolução Seduc nº \_\_\_ de \_\_\_ de 2021;
- X - Executar a(s) obra(s) no terreno ou na(s) unidade(s) escolar(es) pactuadas no Termo de Compromisso, não sendo autorizada alteração do local que receberá as benfeitorias, salvo em caso excepcional a ser avaliado e aprovado pela SEDUC e FDE;
- IX - Manter atualizada a escrituração contábil específica dos atos e fatos relativos à execução deste Termo de Compromisso, para fins de fiscalização, acompanhamento e avaliação dos resultados obtidos;
- XI - Dar acesso, a qualquer tempo e sempre que solicitado, à SEDUC e/ou a FDE para o acompanhamento da execução da(s) obra(s), fornecendo as informações, documentos relacionados à execução do objeto, assim como o acesso in loco ao local de realização da obra, para vistorias de quaisquer tipos;

DOCUMENTO ASSINADO DIGITALMENTE - PROTOCOLO:49930/2024 - 10/10/2024 - 13:22 - U4DN-10UM-K904-5337

Este documento foi assinado digitalmente por DIANA LOUREIRO PAIVA DE CASTRO



Autenticado com senha por SILVIO DE ASSIS ALVES - Assessor II / CJ - 30/11/2021 às 10:34:18.  
 Documento Nº: 29626663-2015 - consulta à autenticidade em  
<https://www.documentos.spsempapel.sp.gov.br/sigaex/public/app/autenticar?n=29626663-2015>



**PROCURADORIA GERAL DO ESTADO**  
**CONSULTORIA JURÍDICA DA SECRETARIA DE ESTADO**  
**DA EDUCAÇÃO**

XII - Prestar esclarecimentos sobre a execução físico-financeira do PAINSP, sempre que solicitado pela SEDUC ou por órgãos de controle;

XIII - Enquanto não utilizados, os recursos transferidos serão obrigatoriamente aplicados em caderneta de poupança aberta especificamente para essa finalidade, quando a previsão do seu uso for igual ou superior a um mês, e em fundo de aplicação financeira de curto prazo ou em operação de mercado aberto, lastreada em títulos da dívida pública federal, se a sua utilização ocorrer em prazo inferior a um ano;

XIV - O município autoriza que a Secretaria da Educação realize a abertura de conta bancária específica para o Termo de Compromisso, junto à instituição financeira oficial;

XV - O município, após a abertura da conta pela Secretaria da Educação, fica obrigado a efetuar os procedimentos exigidos pela instituição financeira, bem como apresentar a documentação necessária a efetivar a abertura da conta;

XVI - O município concorda em utilizar o sistema gerenciador financeiro próprio da Secretaria da Educação para acompanhamento da execução dos recursos financeiros deste Termo de Compromisso;

XVII - O município permite que a Secretaria da Educação tenha acesso, de forma informatizada e em tempo real, a todas as informações bancárias pertinentes à conta bancária deste Termo de Compromisso, inclusive ao extrato bancário, as movimentações financeiras e o saldo disponível em conta;

XVIII - Restituir à SEDUC os saldos financeiros remanescentes, inclusive os provenientes das receitas obtidas em aplicações financeiras realizadas, no prazo improrrogável de 30 (trinta) dias, a contar do término do prazo de vigência deste instrumento;

XIX - Emitir o(s) termo(s) de recebimento definitivo da(s) obra(s), ao final da execução dos recursos, remetendo cópia autenticada do(s) mesmo(s) à SEDUC-SP e à FDE.

XX - Manter em arquivo o original ou a cópia autenticada de todo e qualquer documento comprobatório de despesa efetuada à conta dos recursos transferidos para execução do PAINSP;

XXI - Responsabilizar-se por todos os encargos de natureza trabalhista e previdenciária decorrentes de eventuais demandas judiciais relativas a recursos humanos utilizados na execução do objeto deste Termo de Compromisso, bem como por todos os ônus tributários ou extraordinários que incidam sobre este ajuste;

XXII - Adotar todas as medidas necessárias à correta execução deste Termo de Compromisso;

XXVIII - Comprovar o cumprimento do objeto, em consonância com o estabelecido neste Termo de Compromisso e prestar contas referente aos recursos financeiros recebidos para execução das ações deste Termo de Compromisso, nos moldes estabelecidos pela Resolução SEDUC nº xx, de xx de xxxxx de 2021, observando o disposto no §1º, do artigo 14 do Decreto nº 66.177, de 27 de outubro de 2021.

XXIV - O município poderá participar das atas de registro de preços da Secretaria da Educação e demais órgãos e entidades da Administração estadual para aquisição, com recursos estaduais, de bens e serviços necessários ao cumprimento do ajuste.

**8.1.** No entanto, considerando o entendimento da Assessoria Técnico-Legislativa de que o Termo de Compromisso possui natureza jurídica de convênio e não sendo o caso de transferência direta de recursos,<sup>4</sup> recomendo que seja avaliada pela Pasta a adoção da

<sup>4</sup> “Parto da premissa de que o projeto de lei que se pretende encaminhar à Assembleia Legislativa **não trata de autorizar a transferência direta de recursos financeiros do Estado aos Municípios, como poder-se-ia concluir a partir de justificativas e pareceres que instruem os autos, mas disciplina a transferência de recursos mediante a celebração de instrumento jurídico em que as partes assumem obrigações voltadas para um objetivo comum**, qual seja, a melhoria da qualidade da educação básica pública nos diversos eixos abrangidos pela proposta. **Embora a minuta em exame denomine esse instrumento jurídico de “Termo de Compromisso”, é inegável que se trata de ajuste que contém as características do denominado “convênio”**. Como bem leciona JOSÉ DOS SANTOS CARVALHO FILHO ao tratar da formalização dos convênios administrativos, “são eles normalmente consubstanciados através de ‘termos’, ‘termos de cooperação’, ou mesmo com a própria denominação de ‘convênio’. Mais importante que o rótulo, porém, é o seu conteúdo, caracterizado pelo intuito dos pactuantes de recíproca cooperação, em ordem a ser alcançado



Autenticado com senha por SILVIO DE ASSIS ALVES - Assessor II / CJ - 30/11/2021 às 10:34:18.  
 Documento Nº: 29626663-2015 - consulta à autenticidade em  
<https://www.documentos.spsempapel.sp.gov.br/sigaex/public/app/autenticar?n=29626663-2015>

Este documento foi assinado digitalmente por DIANA LOUREIRO PAIVA DE CASTRO



SEDUCCAP2021146785



SEDUCCAP2022046251DM



**PROCURADORIA GERAL DO ESTADO  
CONSULTORIA JURÍDICA DA SECRETARIA DE ESTADO  
DA EDUCAÇÃO**

minuta em anexo, elaborada com base nas regras da Lei estadual nº 17.414/2021, do Decreto estadual nº 66.177/2021 e da Resolução SEDUC nº 121, de 12-11-2021.

**8.1.1.** Destaco que, nos termos do artigo 17 do Decreto estadual nº 66.177/2021, “o Termo de Compromisso estabelecerá se será obrigatória ou facultativa a participação dos Municípios nas atas de registro de preços da Secretaria da Educação e demais órgãos e entidades da Administração estadual para aquisição, com recursos estaduais, de bens e serviços necessários ao cumprimento do ajuste”. Diante do que consta do item XXIV de fls. 45, a minuta sugerida, em anexo, reproduziu a opção da Pasta pela natureza facultativa da participação. Recomendo, contudo, que esta opção seja devidamente justificada pela Administração, o que não logrei localizar dos autos.

**8.2.** Na minuta-padrão sugerida (em anexo), alguns itens ainda estão pendentes de preenchimento pela Pasta, conforme seu juízo técnico e estão grifados em amarelo, sendo que:

a) na Cláusula Segunda: devem ser inseridas as obrigações da Secretaria e do Município que já não estejam contempladas em outras previsões da minuta-padrão. Entendo que as obrigações previstas na minuta proposta às fls. 41/51 precisam de uma inteira reformulação, conforme as orientações traçadas neste opinativo. Para o preenchimento da minuta anexa com a inclusão das obrigações das partes, recomendo que a Pasta se baseie nas obrigações previstas nas minutas-padrão veiculadas pelo Decreto estadual nº 65.846/2021 (Programa “Ação Educacional Estado/Município/Educação Infantil”) e pelo Decreto estadual nº 49.507/2005 (Programa de Ação Cooperativa Estado-Município para Construções Escolares – PAC), conforme a pertinência temática;

a.1) dentre as obrigações das partes, recomendo que seja reproduzido, no Termo de Compromisso, o que consta nos §§ 2º e 3º do artigo 7º da Lei estadual nº 17.414/2021, ou seja, que “os Municípios manterão arquivados, em bom estado de conservação, os documentos comprovantes das despesas realizadas” e que constitui obrigação do Município permitir e facilitar à Secretaria “realizar auditorias e inspeções “in loco” para

determinado fim de seu interesse comum” (Parecer ATL nº 7/2021; g.n.).

Parecer CJ/SE nº 1086/2021

Página 9 de 21

Documento assinado digitalmente. Verificação em: <http://pgedoc.pge.sp.gov.br/docflow/digitalSignChecker.jsf>. Utilize o código: 6ZPT-D8MM-RDWJ-64P6

Página 9 de 21



Autenticado com senha por SILVIO DE ASSIS ALVES - Assessor II / CJ - 30/11/2021 às 10:34:18.  
Documento Nº: 29626663-2015 - consulta à autenticidade em  
<https://www.documentos.spsempapel.sp.gov.br/sigaex/public/app/autenticar?n=29626663-2015>

Este documento foi assinado digitalmente por DIANA LOUREIRO PAIVA DE CASTRO



SEDUCCAP2021146785



SEDUCCAP2022046251DM



**PROCURADORIA GERAL DO ESTADO  
CONSULTORIA JURÍDICA DA SECRETARIA DE ESTADO  
DA EDUCAÇÃO**

fiscalizar o cumprimento do Termo de Compromisso e a aplicação dos recursos financeiros”;

a.2) deve constar também a obrigação de indicação dos representantes dos partícipes encarregados do controle e fiscalização da execução;

b) no § 1º da Cláusula Quarta: recomendo que a Pasta inclua nesta disposição como se dará a transferência de parcelas, prevendo, por exemplo, que o valor será repassado de forma proporcional à execução física, após regular medição; estabelecendo a quem caberá a vistoria; como se dará o controle pela Secretaria; em que momentos ocorrerá a vistoria/medição; enfim, tudo quanto necessário para manter a correlação da execução orçamentária, financeira e física do ajuste. Observo que, no plano de desembolso, o repasse da SEDUC é fixado por percentual máximo (até X%). É necessário, contudo, que conste do Termo de Compromisso como e quando se saberá qual o exato percentual a ser repassado, observado o limite máximo previsto. Trata-se de questão técnica, de responsabilidade de Administração, devendo, insista-se, ser sempre preservada a correlação da execução orçamentária, financeira e física do ajuste;

c) na alínea “c” do item 2 do § 2º da Cláusula Quarta: a Pasta precisa definir e preencher com a multa a ser prevista no Termo de Compromisso para essa hipótese, conforme dispõe o artigo 13, § 2º, item 3, do Decreto estadual nº 66.177/2021:

“Artigo 13 - Caso as obrigações contidas no Termo de Compromisso sejam descumpridas pelo Município durante a vigência do ajuste, a Secretaria da Educação poderá suspender a liberação das parcelas nele previstas e determinar à instituição financeira oficial a suspensão da movimentação dos valores da conta vinculada do Município, até a regularização da pendência.

§ 1º - A Secretaria da Educação notificará o Município para adoção das providências saneadoras, necessárias à regularização da pendência.

§ 2º - Na hipótese de o Município não adotar as providências saneadoras no prazo de 30 (trinta) dias, contados do recebimento da notificação referida no § 1º deste artigo, a Secretaria da Educação:

1. rescindir o Termo de Compromisso unilateralmente;
2. poderá instaurar tomada de contas, nos termos da legislação aplicável;
3. tomará as providências voltadas ao ressarcimento dos recursos transferidos ao Município, corrigidos monetariamente, sem prejuízo de incidência da **multa prevista no ajuste**;
4. tomará providências para a responsabilização dos envolvidos por atos ilícitos praticados, quando for o caso”.

d) no § 2º da Cláusula Quinta: a Pasta precisa definir e preencher com as penalidades a serem previstas no Termo de Compromisso para essa hipótese, conforme dispõe o artigo 15, parágrafo único, do Decreto estadual nº 66.177/2021:

Parecer CJ/SE nº 1086/2021

Página 10 de 21

Documento assinado digitalmente. Verificação em: <http://pgedoc.pge.sp.gov.br/docflow/digitalSignChecker.jsf>. Utilize o código: 6ZPT-L8MM-RDWJ-64P6

Página 10 de 21



Autenticado com senha por SILVIO DE ASSIS ALVES - Assessor II / CJ - 30/11/2021 às 10:34:18.  
Documento Nº: 29626663-2015 - consulta à autenticidade em  
<https://www.documentos.spsempapel.sp.gov.br/sigaex/public/app/autenticar?n=29626663-2015>

Este documento foi assinado digitalmente por DIANA LOUREIRO PAIVA DE CASTRO



SEDUCCAP2021146785



SEDUCCAP2022046251DM



**PROCURADORIA GERAL DO ESTADO  
CONSULTORIA JURÍDICA DA SECRETARIA DE ESTADO  
DA EDUCAÇÃO**

**Artigo 15** - Em caso de descumprimento do previsto no artigo 14 deste decreto, o Município será declarado omissivo no dever de prestar contas, cabendo à Secretaria da Educação adotar as providências cabíveis para a devolução dos créditos transferidos, devidamente atualizados.

**Parágrafo único** - A utilização dos recursos em desconformidade com o Termo de Compromisso resultará na obrigação do Município partícipe de devolvê-los, **devidamente atualizados e acrescidos das penalidades previstas no Termo de Compromisso.**

**8.2.1.** Esses itens pendentes devem ser preenchidos pela Pasta **antes** da publicação da minuta de resolução.

**8.3.** De outra parte, observo que a Pasta propôs, na minuta apresentada, que fossem fixadas duas minutas-padrão distintas, conforme a ação fosse destinada à rede municipal de ensino ou à rede estadual de ensino. Isso porque, na hipótese de a obra ou o serviço de engenharia ser realizado em escolas da rede estadual de ensino, a contrapartida do município pode ser dispensada (artigo 5º, § 1º, item 3, do Decreto estadual nº 66.177/2021). Assim, foram propostas duas minutas (em anexo), uma para cada situação, cabendo à Pasta incluir as obrigações dos partícipes, conforme o que for pertinente para cada hipótese. Relembro que as obrigações previstas na minuta proposta às fls. 41/51 devem ser inteiramente reformuladas, conforme as orientações traçadas neste opinativo. As minutas dos anexos I e II abaixo previstas se diferenciam na ementa, na cláusula primeira e na cláusula terceira.

**8.3.1.** No entanto, diversamente do que consta de fls. 67/68, não entendo ser o caso de se prever possibilidade de suplementação de recursos financeiros apenas no caso de intervenção em escola da rede estadual. Ou bem é o caso de se autorizar suplementação de recursos financeiros nas duas situações e a respectiva cláusula deverá ser inserida pela Pasta nas minutas-padrão anexas, ou bem não é o caso de se prever cláusula sobre a suplementação de recursos financeiros em nenhuma das duas hipóteses (rede estadual ou rede municipal). Essa questão deve ser verificada pela Pasta e, se o caso, devidamente prevista nas minutas anexas. Se for o caso de se prever cláusula de suplementação de recursos financeiros, recomendo que a Pasta siga o modelo previsto para esta cláusula na minuta-padrão veiculada pelo Decreto estadual nº 65.846/2021 (Programa “Ação Educacional Estado/Município/Educação Infantil”) ou pelo Decreto estadual nº 49.507/2005 (Programa de Ação Cooperativa Estado-Município para Construções

Este documento foi assinado digitalmente por DIANA LOUREIRO PAIVA DE CASTRO





**PROCURADORIA GERAL DO ESTADO  
CONSULTORIA JURÍDICA DA SECRETARIA DE ESTADO  
DA EDUCAÇÃO**

Escolares – PAC), conforme a pertinência temática. Destaco que não vislumbro razão para se alterar a sistemática de suplementação já prevista em tais Programas.

**8.3.2.** De outro giro, ao que parece, e deve ser confirmado pela Pasta, o Plano de Ação será o mesmo para as ações destinadas à rede estadual e à rede municipal. Por isso, a minuta de resolução anexa propõe que o Plano de Ação seja veiculado como Anexo III, em modelo único. No Anexo III, pendente de preenchimento na minuta anexa, deve ser inserida a versão final do Plano de Ação, após a implementação das alterações recomendadas no item 7, *supra*. Esse item pendente também deve ser preenchido pela Pasta **antes** da publicação da minuta de resolução

**8.4.** Por fim, destaco que não me parece ser o caso de se contemplar qualquer participação, obrigação ou ação para a FDE na minuta de ajuste, pois a Fundação não é prevista na Lei estadual nº 17.414/2021 nem do Decreto estadual nº 66.177/2021 como parte do Termo de Compromisso. Também a minuta de fls. 41/51 não veio instruída com previsão da FDE como partícipe. Relembro que não se admite a transferência direta de recursos para a FDE.

**8.4.1.** A propósito, o apoio da FDE previsto nos artigos 9º e 10 da Resolução SEDUC nº 121, de 12-11-2021<sup>5</sup> dependerá, para ser implementado, de instrumento jurídico a ser celebrado entre a Pasta e a FDE. Esse apoio previsto na resolução é, ao que consta,

<sup>5</sup> Artigo 9º – O processo pertinente à celebração do Termo de Compromisso deverá ser instruído com comprovação de que o Município participe assegurou recursos próprios para complementar a execução do objeto, exceto na hipótese de obra ou serviço de engenharia a ser realizado em escolas da rede estadual de ensino. (...) § 2º – O montante da contrapartida financeira do Município será analisado pela Secretaria da Educação, **com o apoio da Fundação para o Desenvolvimento da Educação – FDE**, observada a essencialidade da ação proposta e os valores de referência a que alude o artigo 10 desta resolução. Artigo 10 - Os Termos de Compromisso deverão ser formalizados a partir de valores de referência. § 1º – **No caso de o projeto básico ser fornecido pela Fundação para o Desenvolvimento da Educação – FDE**, deverá ser utilizada a tabela de referência por esta disponibilizada. § 2º - Nos demais casos, deverá ser utilizada a tabela de referência disponibilizada pelo Sistema Nacional de Pesquisa de Custos e Índices – SINAP. § 3º – **Na hipótese de o item não estar previsto na tabela de referência disponibilizada pela Fundação para o Desenvolvimento da Educação – FDE** nem na tabela de referência disponibilizada pelo Sistema Nacional de Pesquisa de Custos e Índices – SINAP, poderão ser utilizadas outras tabelas de referência formalmente aprovadas por órgãos ou entidades da Administração Pública, em publicações técnicas especializadas, conforme análise e decisão da Secretaria da Educação. § 4º – **A Fundação para o Desenvolvimento da Educação – FDE disponibilizará**, de forma gratuita e por meio eletrônico, produtos técnicos, visando a orientar os Municípios na execução do Termo de Compromisso.



Autenticado com senha por SILVIO DE ASSIS ALVES - Assessor II / CJ - 30/11/2021 às 10:34:18.  
Documento Nº: 29626663-2015 - consulta à autenticidade em  
<https://www.documentos.spsempapel.sp.gov.br/sigaex/public/app/autenticar?n=29626663-2015>

Este documento foi assinado digitalmente por DIANA LOUREIRO PAIVA DE CASTRO



SEDUCCAP2021146785



SEDUCCAP2022046251DM





**PROCURADORIA GERAL DO ESTADO  
CONSULTORIA JURÍDICA DA SECRETARIA DE ESTADO  
DA EDUCAÇÃO**

para momentos anteriores ou externos à celebração do Termo de Compromisso, no qual, insista-se, a FDE não é parte.

9. Para a minuta da nova resolução a ser editada, sugiro seja avaliado o texto anexo.

10. Cabe à Pasta verificar a adequação **técnica** da minuta anexa, vez que esta matéria foge à competência deste órgão jurídico.

11. Relembro que, nos termos do artigo 8º do Decreto estadual nº 66.177/2021, o Conselho Estadual de Educação deverá se pronunciar sobre as minutas padrão de Termo de Compromisso, elaboradas para cada um dos eixos do Programa, o que deve ser providenciado pela Pasta no presente caso.

12. Diante do exposto, opino pela **viabilidade jurídica de edição da resolução pretendida, desde que atendido o recomendado neste opinativo.**

13. Por fim, diante do disposto no artigo 19, §2º, da Resolução PGE nº 77, de 3 de dezembro de 2010, que aprovou as Rotinas da Consultoria Jurídica da Procuradoria Geral do Estado, cumpre registrar que o presente expediente foi examinado em **regime de urgência.**

**É o parecer que, respeitosamente, submeto à consideração superior, com as considerações possíveis, dada a urgência necessária à análise.**

São Paulo, 29 de novembro de 2021.

*Diana Loureiro Paiva de Castro*

DIANA LOUREIRO PAIVA DE CASTRO  
Procuradora do Estado

Este documento foi assinado digitalmente por DIANA LOUREIRO PAIVA DE CASTRO



SEDUCCAP2022046251DM

Parecer CJ/SE n.º 1086/2021

Página 13 de 21

Documento assinado digitalmente. Verificação em: <http://pgedoc.pge.sp.gov.br/docflow/digitalSignChecker.jsf>. Utilize o código: 6ZPT-L8MM-RDWJ-64P6

Página 13 de 21



Autenticado com senha por SILVIO DE ASSIS ALVES - Assessor II / CJ - 30/11/2021 às 10:34:18.  
Documento Nº: 29626663-2015 - consulta à autenticidade em  
<https://www.documentos.spsempapel.sp.gov.br/sigaex/public/app/autenticar?n=29626663-2015>



**PROCURADORIA GERAL DO ESTADO  
CONSULTORIA JURÍDICA DA SECRETARIA DE ESTADO  
DA EDUCAÇÃO**

**MINUTA DE RESOLUÇÃO SUGERIDA**

**Resolução SEDUC nº [..], de [..] de [..] de 2021**

Estabelece a obrigatoriedade de uso de minuta-padrão para a celebração de Termos de Compromisso com Municípios, para a execução do eixo de infraestrutura física do Plano de Ações Integradas do Estado de São Paulo – PAINSP.

O Secretário da Educação, no uso de suas atribuições legais,

Resolve:

**Artigo 1º** - Os Termos de Compromisso, a serem celebrados pelo Estado de São Paulo, por intermédio desta Secretaria da Educação, e Municípios, para execução do eixo de infraestrutura física do Plano de Ações Integradas do Estado de São Paulo – PAINSP, nos termos da Lei nº 17.414, de 23 de setembro de 2021, do Decreto nº 66.177, de 27 de outubro de 2021, e da Resolução SEDUC nº 121, de 12 de novembro de 2021, deverão observar os instrumentos-padrão constantes dos Anexos I e II desta resolução, conforme as ações se destinem, respectivamente, à rede municipal de ensino ou à rede estadual de ensino.

**Parágrafo único** – O Termo de Compromisso contemplará o Plano de Ação, veiculado no anexo III desta resolução.

**Artigo 2º** - Esta resolução entra em vigor na data de sua publicação.

**ANEXO I**

TERMO DE COMPROMISSO QUE CELEBRAM O ESTADO DE SÃO PAULO, POR INTERMÉDIO DA SECRETARIA DA EDUCAÇÃO E O MUNICÍPIO DE \_\_\_\_\_, OBJETIVANDO A EXECUÇÃO DE AÇÕES DESTINADAS À REDE MUNICIPAL DE ENSINO, NO ÂMBITO DO EIXO DE INFRAESTRUTURA FÍSICA DO PLANO DE AÇÕES INTEGRADAS DO ESTADO DE SÃO PAULO – PAINSP.

(PROCESSO Nº \_\_\_\_\_ / \_\_\_\_\_ / \_\_\_\_\_)

Pelo presente instrumento, o Estado de São Paulo, por intermédio da SECRETARIA DA EDUCAÇÃO, doravante denominada SECRETARIA, neste ato representada pelo seu Titular \_\_\_\_\_, devidamente autorizado pelo GOVERNADOR DO ESTADO, nos termos do Decreto nº 66.177, de 27 de outubro de 2021, e o Município de \_\_\_\_\_,

Este documento foi assinado digitalmente por DIANA LOUREIRO PAIVA DE CASTRO



SEDUCCAP20211146785



SEDUCCAP202046251DM

DOCUMENTO ASSINADO DIGITALMENTE - PROTOCOLO:49930/2024 - 10/10/2024 - 13:22 - U4DN-10UM-K904-5337





**PROCURADORIA GERAL DO ESTADO**  
**CONSULTORIA JURÍDICA DA SECRETARIA DE ESTADO**  
**DA EDUCAÇÃO**

doravante denominado MUNICÍPIO, representado por seu Prefeito, \_\_\_\_\_, RG \_\_\_\_\_, inscrito no CPF/MF sob o nº \_\_\_\_\_, observadas as disposições da Lei nº 17.414, de 23 de setembro de 2021, do Decreto nº 66.177, de 27 de outubro de 2021, e da Resolução SEDUC nº 121, de 12 de novembro de 2021, têm entre si justo e acertado celebrar o presente Termo de Compromisso, mediante as cláusulas e condições seguintes.

**CLÁUSULA PRIMEIRA**  
**Do Objeto**

Constitui objeto deste Termo de Compromisso a execução de ações destinadas à rede municipal de ensino, no âmbito do eixo de infraestrutura física do Plano de Ações Integradas do Estado de São Paulo – PAINSP, especificadas no Plano de Ação anexo, que integra o presente instrumento.

**CLÁUSULA SEGUNDA**  
**Das Obrigações dos Partícipes**

Constituem obrigações:

I - da SECRETARIA:  
[pendente de complementação]

II - do MUNICÍPIO:  
[pendente de complementação]

**CLÁUSULA TERCEIRA**  
**Do Valor e dos Recursos**

O valor total do Termo de Compromisso é de R\$ \_\_\_\_\_ ( \_\_\_\_\_ ), cabendo à SECRETARIA R\$ \_\_\_\_\_ ( \_\_\_\_\_ ) e ao MUNICÍPIO R\$ \_\_\_\_\_ ( \_\_\_\_\_ ), correndo no presente exercício as despesas da SECRETARIA no valor de R\$ \_\_\_\_\_ ( \_\_\_\_\_ ) à conta da Classificação Econômica \_\_\_\_\_, Classificação Funcional Programática \_\_\_\_\_, vinculadas à Unidade de Despesa \_\_\_\_\_, do orçamento vigente.

§ 1º - Para os próximos exercícios, durante a vigência deste Termo de Compromisso, os partícipes deverão assegurar, em seus respectivos orçamentos, os valores necessários à realização do objeto aqui previsto.

§ 2º - Os recursos financeiros serão transferidos ao MUNICÍPIO mediante depósito em conta corrente específica, aberta e mantida exclusivamente na instituição financeira oficial do Estado de São Paulo, conforme disposto em normas complementares da SECRETARIA.

§ 3º - A SECRETARIA fica autorizada pelo MUNICÍPIO, por meio deste Termo de Compromisso, a solicitar à instituição financeira oficial a abertura de conta para fins do § 2º desta Cláusula.

§ 4º - A conta aberta na forma estabelecida no § 3º desta Cláusula ficará bloqueada para movimentação até que o representante legal do MUNICÍPIO compareça perante a

Este documento foi assinado digitalmente por DIANA LOUREIRO PAIVA DE CASTRO



SEDUCCAP2021146785



SEDUCCAP2022046251DM





**PROCURADORIA GERAL DO ESTADO  
CONSULTORIA JURÍDICA DA SECRETARIA DE ESTADO  
DA EDUCAÇÃO**

instituição financeira, entregue os documentos e adote os procedimentos necessários à sua movimentação, de acordo com as normas bancárias vigentes e o previsto neste Termo de Compromisso.

§ 5º - O MUNICÍPIO será obrigado a utilizar o sistema gerenciador financeiro definido pela SECRETARIA para melhor acompanhamento da execução dos recursos.

§ 6º - A SECRETARIA fica autorizada pelo MUNICÍPIO, por meio deste Termo de Compromisso, a acessar, de forma informatizada e em tempo real, todas as informações bancárias pertinentes à conta prevista no § 2º desta Cláusula, inclusive o extrato bancário, as movimentações financeiras e o saldo disponível em conta.

§ 7º - Os recursos financeiros transferidos ao MUNICÍPIO serão, obrigatoriamente, aplicados em conta poupança aberta para esse fim, quando a previsão do seu uso for igual ou superior a um mês, ou em fundo de aplicação financeira de curto prazo ou operação de mercado aberto lastreada em títulos da dívida pública, se a sua utilização ocorrer em prazo inferior a um mês.

§ 8º - As receitas financeiras auferidas na forma do § 7º desta Cláusula serão obrigatoriamente computadas a crédito do Termo de Compromisso e aplicadas, exclusivamente, no objeto de sua finalidade, devendo constar de demonstrativo específico que integrará as prestações de contas do ajuste.

§ 9º - Os recursos da conta prevista no § 2º desta Cláusula deverão ser destinados somente ao pagamento de despesas previstas no Termo de Compromisso e serão movimentados exclusivamente por meio eletrônico.

**CLÁUSULA QUARTA  
Da Transferência dos Recursos Financeiros**

Os recursos financeiros de responsabilidade da SECRETARIA serão transferidos ao MUNICÍPIO conforme o Plano de Desembolso que integra o Plano de Ação.

§ 1º - A transferência das parcelas dependerá de [pendente de complementação]

§ 2º - Caso as obrigações contidas neste Termo de Compromisso sejam descumpridas pelo MUNICÍPIO durante a vigência do ajuste, a SECRETARIA poderá suspender a liberação das parcelas previstas e determinar a instituição financeira oficial a suspensão da movimentação dos valores da conta vinculada do MUNICÍPIO, até a regularização da pendência.

1. A SECRETARIA notificará o MUNICÍPIO para adoção das providências saneadoras, necessárias à regularização da pendência.

2. Na hipótese de o MUNICÍPIO não adotar as providências saneadoras no prazo de 30 (trinta) dias, contados do recebimento da notificação referida no item 1 do § 2º desta Cláusula, a SECRETARIA:

- rescindirá o Termo de Compromisso unilateralmente;
- podará instaurar tomada de contas, nos termos da legislação aplicável;
- tomará as providências voltadas ao ressarcimento dos recursos transferidos ao MUNICÍPIO, corrigidos monetariamente, sem prejuízo de incidência da multa [pendente de complementação];
- tomará providências para a responsabilização dos envolvidos por atos ilícitos praticados, quando for o caso.

Parecer CJ/SE n.º 1086/2021

Página 16 de 21

Documento assinado digitalmente. Verificação em: <http://pgedoc.pge.sp.gov.br/docflow/digitalSignChecker.jsf>. Utilize o código: 6ZPT-L8MM-RDWJ-64P6

Página 16 de 21



Autenticado com senha por SILVIO DE ASSIS ALVES - Assessor II / CJ - 30/11/2021 às 10:34:18.  
Documento Nº: 29626663-2015 - consulta à autenticidade em  
<https://www.documentos.spsempapel.sp.gov.br/sigaex/public/app/autenticar?n=29626663-2015>

Este documento foi assinado digitalmente por DIANA LOUREIRO PAIVA DE CASTRO



SEDUCCAP2021146785



SEDUCCAP2022046251DM



**PROCURADORIA GERAL DO ESTADO  
CONSULTORIA JURÍDICA DA SECRETARIA DE ESTADO  
DA EDUCAÇÃO**

§ 3º - Os saldos financeiros remanescentes, inclusive os provenientes das receitas obtidas nas aplicações financeiras realizadas, serão devolvidos à SECRETARIA, no prazo de 30 (trinta) dias a contar do encerramento do Termo de Compromisso.

**CLÁUSULA QUINTA  
Da Prestação de Contas**

A prestação de contas dos recursos financeiros deverá ser feita pelo MUNICÍPIO à SECRETARIA, nos moldes previstos no artigo 14 do Decreto nº 66.177, de 27 de outubro de 2021, e no artigo 13 da Resolução SEDUC nº 121, de 12 de novembro de 2021.

§ 1º - Em caso de descumprimento do previsto no *caput* desta Cláusula, o MUNICÍPIO será declarado omissor no dever de prestar contas, cabendo à SECRETARIA adotar as providências cabíveis para a devolução dos créditos transferidos, devidamente atualizados.

§ 2º - A utilização dos recursos em desconformidade com o Termo de Compromisso resultará na obrigação do MUNICÍPIO de devolvê-los, devidamente atualizados e acrescidos de [pendente de complementação]

**CLÁUSULA SEXTA  
Da Vigência**

O presente Termo de Compromisso vigorará por \_\_\_\_\_ ( \_\_\_\_\_ ) meses, a contar da data da assinatura deste instrumento.

**Parágrafo único** – A SECRETARIA poderá autorizar a prorrogação do prazo do Termo de Compromisso, mediante justificativa fundamentada do MUNICÍPIO, até o limite de 60 (sessenta) meses.

**CLÁUSULA SÉTIMA  
Da Denúncia e Rescisão**

O presente Termo de Compromisso poderá ser denunciado a qualquer tempo, por qualquer dos partícipes, mediante comunicação escrita, com antecedência de 90 (noventa) dias, e será rescindido por infração legal ou por descumprimento de qualquer de suas cláusulas, observado o disposto na Cláusula Quarta.

**Parágrafo único** – O Secretário da Educação e o Prefeito Municipal são as autoridades competentes para denunciar ou rescindir este ajuste.

**CLÁUSULA OITAVA  
Da Participação em Atas de Registro de Preços**

A participação do MUNICÍPIO nas atas de registro de preços da SECRETARIA e demais órgãos e entidades da Administração estadual para aquisição, com recursos estaduais, de bens e serviços necessários ao cumprimento do ajuste será facultativa.

Parecer CJ/SE n.º 1086/2021

Página 17 de 21

Documento assinado digitalmente. Verificação em: <http://pgedoc.pge.sp.gov.br/docflow/digitalSignChecker.jsf>. Utilize o código: 6ZPT-L8MM-RDWJ-64P6

Página 17 de 21



Autenticado com senha por SILVIO DE ASSIS ALVES - Assessor II / CJ - 30/11/2021 às 10:34:18.  
Documento Nº: 29626663-2015 - consulta à autenticidade em  
<https://www.documentos.spsempapel.sp.gov.br/sigaex/public/app/autenticar?n=29626663-2015>

Este documento foi assinado digitalmente por DIANA LOUREIRO PAIVA DE CASTRO



SEDUCCAP2021146785



SEDUCCAP2022046251DM



**PROCURADORIA GERAL DO ESTADO  
CONSULTORIA JURÍDICA DA SECRETARIA DE ESTADO  
DA EDUCAÇÃO**

**CLÁUSULA NONA  
Do Foro**

Fica eleito o Foro da Capital do Estado de São Paulo para dirimir questões resultantes da execução deste Termo de Compromisso, após esgotadas as instâncias administrativas.

E por estarem de acordo, firmam os partícipes o presente instrumento, que será formalizado via sistema informatizado.

**ANEXO II**

TERMO DE COMPROMISSO QUE CELEBRAM O ESTADO DE SÃO PAULO, POR INTERMÉDIO DA SECRETARIA DA EDUCAÇÃO E O MUNICÍPIO DE \_\_\_\_\_, OBJETIVANDO A EXECUÇÃO DE AÇÕES DESTINADAS À REDE ESTADUAL DE ENSINO, NO ÂMBITO DO EIXO DE INFRAESTRUTURA FÍSICA DO PLANO DE AÇÕES INTEGRADAS DO ESTADO DE SÃO PAULO – PAINSP.

(PROCESSO Nº \_\_\_\_\_ / \_\_\_\_\_ / \_\_\_\_\_)

Pelo presente instrumento, o Estado de São Paulo, por intermédio da SECRETARIA DA EDUCAÇÃO, doravante denominada SECRETARIA, neste ato representada pelo seu Titular \_\_\_\_\_, devidamente autorizado pelo GOVERNADOR DO ESTADO, nos termos do Decreto nº 66.177, de 27 de outubro de 2021, e o Município de \_\_\_\_\_, doravante denominado MUNICÍPIO, representado por seu Prefeito, \_\_\_\_\_, RG \_\_\_\_\_, inscrito no CPF/MF sob o nº \_\_\_\_\_, observadas as disposições da Lei nº 17.414, de 23 de setembro de 2021, do Decreto nº 66.177, de 27 de outubro de 2021, e da Resolução SEDUC nº 121, de 12 de novembro de 2021, têm entre si justo e acertado celebrar o presente Termo de Compromisso, mediante as cláusulas e condições seguintes.

**CLÁUSULA PRIMEIRA  
Do Objeto**

Constitui objeto deste Termo de Compromisso a execução de ações destinadas à rede estadual de ensino, no âmbito do eixo de infraestrutura física do Plano de Ações Integradas do Estado de São Paulo – PAINSP, especificadas no Plano de Ação anexo, que integra o presente instrumento.

Parecer CJ/SE nº 1086/2021

Página 18 de 21

Documento assinado digitalmente. Verificação em: <http://pgedoc.pge.sp.gov.br/docflow/digitalSignChecker.jsf>. Utilize o código: 6ZPT-L8MM-RDWJ-64P6

Página 18 de 21



Autenticado com senha por SILVIO DE ASSIS ALVES - Assessor II / CJ - 30/11/2021 às 10:34:18.  
Documento Nº: 29626663-2015 - consulta à autenticidade em  
<https://www.documentos.spsempapel.sp.gov.br/sigaex/public/app/autenticar?n=29626663-2015>

Este documento foi assinado digitalmente por DIANA LOUREIRO PAIVA DE CASTRO



SEDUCCAP20211146785



SEDUCCAP2022046251DM



**PROCURADORIA GERAL DO ESTADO**  
**CONSULTORIA JURÍDICA DA SECRETARIA DE ESTADO**  
**DA EDUCAÇÃO**

**CLÁUSULA SEGUNDA**  
**Das Obrigações dos Partícipes**

Constituem obrigações:

I - da SECRETARIA:

[pendente de complementação]

II - do MUNICÍPIO:

[pendente de complementação]

**CLÁUSULA TERCEIRA**  
**Do Valor e dos Recursos**

O valor total do Termo de Compromisso é de R\$ \_\_\_\_\_ ( \_\_\_\_\_ ), correndo no presente exercício as despesas no valor de R\$ \_\_\_\_\_ ( \_\_\_\_\_ ) à conta da Classificação Econômica \_\_\_\_\_, Classificação Funcional Programática \_\_\_\_\_, vinculadas à Unidade de Despesa \_\_\_\_\_, do orçamento vigente.

§ 1º - A SECRETARIA adotará as medidas necessárias para a inclusão, na lei orçamentária dos exercícios seguintes, das dotações correspondentes às obrigações assumidas neste instrumento.

§ 2º - Os recursos financeiros serão transferidos ao MUNICÍPIO mediante depósito em conta corrente específica, aberta e mantida exclusivamente na instituição financeira oficial do Estado de São Paulo, conforme disposto em normas complementares da SECRETARIA.

§ 3º - A SECRETARIA fica autorizada pelo MUNICÍPIO, por meio deste Termo de Compromisso, a solicitar à instituição financeira oficial a abertura de conta para fins do § 2º desta Cláusula.

§ 4º - A conta aberta na forma estabelecida no § 3º desta Cláusula ficará bloqueada para movimentação até que o representante legal do MUNICÍPIO compareça perante a instituição financeira, entregue os documentos e adote os procedimentos necessários à sua movimentação, de acordo com as normas bancárias vigentes e o previsto neste Termo de Compromisso.

§ 5º - O MUNICÍPIO será obrigado a utilizar o sistema gerenciador financeiro definido pela SECRETARIA para melhor acompanhamento da execução dos recursos.

§ 6º - A SECRETARIA fica autorizada pelo MUNICÍPIO, por meio deste Termo de Compromisso, a acessar, de forma informatizada e em tempo real, todas as informações bancárias pertinentes à conta prevista no § 2º desta Cláusula, inclusive o extrato bancário, as movimentações financeiras e o saldo disponível em conta.

§ 7º - Os recursos financeiros transferidos ao MUNICÍPIO serão, obrigatoriamente, aplicados em conta poupança aberta para esse fim, quando a previsão do seu uso for igual ou superior a um mês, ou em fundo de aplicação financeira de curto prazo ou operação de mercado aberto lastreada em títulos da dívida pública, se a sua utilização ocorrer em prazo inferior a um mês.

§ 8º - As receitas financeiras auferidas na forma do § 7º desta Cláusula serão obrigatoriamente computadas a crédito do Termo de Compromisso e aplicadas,

Este documento foi assinado digitalmente por DIANA LOUREIRO PAIVA DE CASTRO



SEDUCCAP20211146785



SEDUCCAP2022046251DM

Parecer CJ/SE n.º 1086/2021

Página 19 de 21

Documento assinado digitalmente. Verificação em: <http://pgedoc.pge.sp.gov.br/docflow/digitalSignChecker.jsf>. Utilize o código: 6ZPT-L8MM-  
RDWJ-64P6

Página 19 de 21



Autenticado com senha por SILVIO DE ASSIS ALVES - Assessor II / CJ - 30/11/2021 às 10:34:18.  
Documento Nº: 29626663-2015 - consulta à autenticidade em  
<https://www.documentos.spsempapel.sp.gov.br/sigaex/public/app/autenticar?n=29626663-2015>



**PROCURADORIA GERAL DO ESTADO  
CONSULTORIA JURÍDICA DA SECRETARIA DE ESTADO  
DA EDUCAÇÃO**

exclusivamente, no objeto de sua finalidade, devendo constar de demonstrativo específico que integrará as prestações de contas do ajuste.

§ 9º - Os recursos da conta prevista no § 2º desta Cláusula deverão ser destinados somente ao pagamento de despesas previstas no Termo de Compromisso e serão movimentados exclusivamente por meio eletrônico.

§ 10º - Havendo disponibilidade financeira do MUNICÍPIO, este poderá contribuir financeiramente com parte dos recursos destinados à realização do objeto aqui previsto, observado o disposto neste Termo de Compromisso.

**CLÁUSULA QUARTA  
Da Transferência dos Recursos Financeiros**

Os recursos financeiros de responsabilidade da SECRETARIA serão transferidos ao MUNICÍPIO conforme o Plano de Desembolso que integra o Plano de Ação.

§ 1º - A transferência das parcelas dependerá de [pendente de complementação]

§ 2º - Caso as obrigações contidas neste Termo de Compromisso sejam descumpridas pelo MUNICÍPIO durante a vigência do ajuste, a SECRETARIA poderá suspender a liberação das parcelas previstas e determinar à instituição financeira oficial a suspensão da movimentação dos valores da conta vinculada do MUNICÍPIO, até a regularização da pendência.

1. A SECRETARIA notificará o MUNICÍPIO para adoção das providências saneadoras, necessárias à regularização da pendência.

2. Na hipótese de o MUNICÍPIO não adotar as providências saneadoras no prazo de 30 (trinta) dias, contados do recebimento da notificação referida no item 1 do § 2º desta Cláusula, a SECRETARIA:

- a) rescindir o Termo de Compromisso unilateralmente;
- b) poderá instaurar tomada de contas, nos termos da legislação aplicável;
- c) tomará as providências voltadas ao ressarcimento dos recursos transferidos ao MUNICÍPIO, corrigidos monetariamente, sem prejuízo de incidência da multa [pendente de complementação];
- d) tomará providências para a responsabilização dos envolvidos por atos ilícitos praticados, quando for o caso.

§ 3º - Os saldos financeiros remanescentes, inclusive os provenientes das receitas obtidas nas aplicações financeiras realizadas, serão devolvidos à SECRETARIA, no prazo de 30 (trinta) dias a contar do encerramento do Termo de Compromisso.

**CLÁUSULA QUINTA  
Da Prestação de Contas**

A prestação de contas dos recursos financeiros deverá ser feita pelo MUNICÍPIO à SECRETARIA, nos moldes previstos no artigo 14 do Decreto nº 66.177, de 27 de outubro de 2021, e no artigo 13 da Resolução SEDUC nº 121, de 12 de novembro de 2021.

§ 1º - Em caso de descumprimento do previsto no *caput* desta Cláusula, o MUNICÍPIO será declarado omisso no dever de prestar contas, cabendo à SECRETARIA adotar as providências cabíveis para a devolução dos créditos transferidos, devidamente atualizados.

Parecer CJ/SE n.º 1086/2021

Página 20 de 21

Documento assinado digitalmente. Verificação em: <http://pgedoc.pge.sp.gov.br/docflow/digitalSignChecker.jsf>. Utilize o código: 6ZPT-L8MM-RDWJ-64P6

Página 20 de 21



Autenticado com senha por SILVIO DE ASSIS ALVES - Assessor II / CJ - 30/11/2021 às 10:34:18.  
Documento Nº: 29626663-2015 - consulta à autenticidade em  
<https://www.documentos.spsempapel.sp.gov.br/sigaex/public/app/autenticar?n=29626663-2015>

Este documento foi assinado digitalmente por DIANA LOUREIRO PAIVA DE CASTRO



SEDUCCAP2021146785



SEDUCCAP2022046251DM





**PROCURADORIA GERAL DO ESTADO  
CONSULTORIA JURÍDICA DA SECRETARIA DE ESTADO  
DA EDUCAÇÃO**

§ 2º - A utilização dos recursos em desconformidade com o Termo de Compromisso resultará na obrigação do MUNICÍPIO de devolvê-los, devidamente atualizados e acrescidos de [pendente de complementação]

**CLÁUSULA SEXTA  
Da Vigência**

O presente Termo de Compromisso vigorará por \_\_\_\_\_ ( \_\_\_\_\_ ) meses, a contar da data da assinatura deste instrumento.

**Parágrafo único** – A SECRETARIA poderá autorizar a prorrogação do prazo do Termo de Compromisso, mediante justificativa fundamentada do MUNICÍPIO, até o limite de 60 (sessenta) meses.

**CLÁUSULA SÉTIMA  
Da Denúncia e Rescisão**

O presente Termo de Compromisso poderá ser denunciado a qualquer tempo, por qualquer dos partícipes, mediante comunicação escrita, com antecedência de 90 (noventa) dias, e será rescindido por infração legal ou por descumprimento de qualquer de suas cláusulas, observado o disposto na Cláusula Quarta.

**Parágrafo único** – O Secretário da Educação e o Prefeito Municipal são as autoridades competentes para denunciar ou rescindir este ajuste.

**CLÁUSULA OITAVA  
Da Participação em Atas de Registro de Preços**

A participação do MUNICÍPIO nas atas de registro de preços da SECRETARIA e demais órgãos e entidades da Administração estadual para aquisição, com recursos estaduais, de bens e serviços necessários ao cumprimento do ajuste será facultativa.

**CLÁUSULA NONA  
Do Foro**

Fica eleito o Foro da Capital do Estado de São Paulo para dirimir questões resultantes da execução deste Termo de Compromisso, após esgotadas as instâncias administrativas.

E por estarem de acordo, firmam os partícipes o presente instrumento, que será formalizado via sistema informatizado.

**ANEXO III  
[incluir modelo de Plano de Ação]**

Este documento foi assinado digitalmente por DIANA LOUREIRO PAIVA DE CASTRO



SEDUCCAP2022046251DM





### Protocolo de Assinatura(s)

O documento acima foi proposto para assinatura digital. Para verificar as assinaturas acesse o endereço <http://pgedoc.pge.sp.gov.br/docflow/digitalSignChecker.jsf> e utilize o código abaixo para verificar se este documento é válido.

Código de verificação: 6ZPT-D9MM-RDWJ-64P6



O(s) nome(s) indicado(s) para assinatura, bem como seu(s) status em 30/11/2021 é(são) :

- DIANA LOUREIRO PAIVA DE CASTRO - 29/11/2021 18:06:53



Autenticado com senha por SILVIO DE ASSIS ALVES - Assessor II / CJ - 30/11/2021 às 10:34:18.  
Documento Nº: 29626663-2015 - consulta à autenticidade em  
<https://www.documentos.spsempapel.sp.gov.br/sigaex/public/app/autenticar?n=29626663-2015>



SEDUCCAP2021146785



SEDUCCAP2022046251DM



fls. 1



**PROCURADORIA GERAL DO ESTADO**  
**CONSULTORIA JURÍDICA DA SECRETARIA DE ESTADO DA**  
**EDUCAÇÃO**

**PROCESSO:** SEDUC-PRC-2021/50306  
**INTERESSADO:** SECRETARIA DA EDUCAÇÃO DO ESTADO DE SÃO PAULO  
**ASSUNTO:** Resolução que regulamenta o eixo de Infraestrutura física de que trata o artigo 2º, inciso V, do Decreto nº 66.177, de 27 de outubro de 2021, do Plano de Ações Integradas do Estado de São Paulo - PAINSP, instituído pela Lei nº 17.414, de 23 de setembro de 2021.  
**PARECER:** CJ/SE n.º 1086/2021

Por seus próprios e jurídicos fundamentos, aprovo o bem-lançado Parecer CJ-SE n. 1086/2021.

Devolva-se diretamente à Secretaria Executiva (Stephanie Carvalho).

São Paulo, 30 de novembro de 2021.

**MARCELO DE AQUINO**  
PROCURADOR DO ESTADO CHEFE  
CONSULTORIA JURÍDICA DA SECRETARIA DA EDUCAÇÃO  
OAB-SP 88.032

Este documento foi assinado digitalmente por MARCELO DE AQUINO



Documento assinado digitalmente. Verificação em: <http://pgedoc.pge.sp.gov.br/docflow/digitalSignChecker.jsf>. Utilize o código: QKSJ-OX35-9WLF-WWMZ

Página 1 de 1



Autenticado com senha por SILVIO DE ASSIS ALVES - Assessor II / CJ - 30/11/2021 às 10:34:18.  
Documento Nº: 29626663-2015 - consulta à autenticidade em  
<https://www.documentos.spsempapel.sp.gov.br/sigaex/public/app/autenticar?n=29626663-2015>



### Protocolo de Assinatura(s)

O documento acima foi proposto para assinatura digital. Para verificar as assinaturas acesse o endereço <http://pgedoc.pge.sp.gov.br/docflow/digitalSignChecker.jsf> e utilize o código abaixo para verificar se este documento é válido.

Código de verificação: QKSJ-OX35-9WLF-WWMZ



O(s) nome(s) indicado(s) para assinatura, bem como seu(s) status em 30/11/2021 é(são) :

- MARCELO DE AQUINO - 30/11/2021 10:19:00

DOCUMENTO ASSINADO DIGITALMENTE - PROTOCOLO:49930/2024 - 10/10/2024 - 13:22 - U4DN-10UM-K904-5337



Autenticado com senha por SILVIO DE ASSIS ALVES - Assessor II / CJ - 30/11/2021 às 10:34:18.  
Documento Nº: 29626663-2015 - consulta à autenticidade em  
<https://www.documentos.spsempapel.sp.gov.br/sigaex/public/app/autenticar?n=29626663-2015>



SEDUCCAP2021146785



SEDUCCAP2022046251DM



**CONSELHO ESTADUAL DE EDUCAÇÃO**  
PRAÇA DA REPÚBLICA, 53 - FONE: 2075 4500  
SÃO PAULO - SP

PROCESSO	2021/50306		
INTERESSADA	Secretaria da Educação do Estado de São Paulo - SEDUC		
ASSUNTO	Manifestação do CEE em resposta ao Parecer CJ/SE 1018/2021		
RELATORES	Consª Ghisleine Trigo Silveira, Hubert Alquéres e Roque Theophilo Junior		
PARECER CEE	Nº 223/2021	CP	Aprovado em 12/11/2021

**CONSELHO PLENO**

**1. RELATÓRIO**

O Secretário de Estado da Educação, visando dar cumprimento ao item 9 do Parecer CJ/SE 1018/2021, solicita manifestação do Conselho Estadual de Educação.

**1.1 Histórico**

A Lei 17.414, de 23 de setembro de 2021, institui o Plano de Ações Integradas do Estado de São Paulo – PAINSP, com o objetivo de promover a assistência técnica e financeira do Estado de São Paulo, por intermédio da Secretaria da Educação, aos Municípios, em regime de colaboração, para melhoria da qualidade da educação básica pública.

O Decreto 66.177, de 27 de outubro de 2021, regulamentou a referida Lei 17.414, de 23 de setembro de 2021 e definiu que a Secretaria da Educação, em caráter suplementar e voluntário, prestará aos Municípios assistência técnica e financeira mediante a celebração de Termo de Compromisso.

No artigo 2º, do Decreto 66.177, foram definidos os eixos dessa assistência:

*“Artigo 2º - A assistência técnica e financeira oferecida aos Municípios dar-se-á nos seguintes eixos:*

*I - materiais didáticos e pedagógicos, tecnologias educacionais e educação inclusiva;*

*II - transporte escolar;*

*III - alimentação escolar;*

*IV - formação e valorização de profissionais;*

***V - infraestrutura física;***

*VI - equipamentos;*

*VII - gestão pedagógica, avaliação educacional e estratégia de aprendizagem para alunos com altas habilidades, superdotados e com necessidades especiais.”*

A SEDUC preparou Minuta de Resolução somente para regulamentação do eixo de **infraestrutura física** e incluiu um capítulo com a **proposta dos critérios** que nortearão os repasses de recursos financeiros.

Ao encaminhar a Minuta para manifestação da Consultoria Jurídica da Pasta, a SEDUC recebeu, em resposta, o Parecer CJ/SE n.º 1018/2021 com diversos itens de recomendações. Uma delas, item n.º 9, solicitava que fosse ouvido o Conselho Estadual de Educação especificamente a respeito dos critérios propostos para nortear os repasses de recursos, tendo em vista o Artigo 3º, I, “b” do referido Decreto 66.177.

Esta recomendação é que ensejou a presente consulta do Senhor Secretário ao CEE.

**1.2 Apreciação**

O Decreto 66.177/2021 regulamentou a Lei 17.414/2021 que institui o Plano de Ações Integradas do Estado de São Paulo – PAINSP. Seu Artigo n.º 3 reza que compete à Secretaria da Educação estabelecer, em resolução do seu titular e tendo ouvido o Conselho Estadual de Educação, os critérios que nortearão os repasses de recursos financeiros, respeitados os critérios de prioridade aos Municípios onde se localizarem as escolas públicas com maior vulnerabilidade socioeconômica e educacional dos estudantes, medidas a partir de indicadores nacionais.



Autenticado com senha por LUIS FERNANDO MARTINS PALHARES - ASSESSOR TÉCNICO II / GPE - 12/11/2021 às 17:10:36.  
Documento Nº: 28429711-3838 - consulta à autenticidade em  
<https://www.documentos.spsempapel.sp.gov.br/sigaex/public/app/autenticar?n=28429711-3838>



SIGA



SEDUCCAP2022046566DM



Preliminarmente cabe-nos destacar que a manifestação do CEE fica delimitada quanto ao solicitado pelo Senhor Secretário da Educação.

Na Minuta de Resolução consta o **capítulo II com as metas, ações, programas e atividades:**

*“Artigo 4º - Definem-se e fixam-se ao eixo de infraestrutura física:*

*I - as metas a serem perseguidas, na forma que segue:*

*a. A meta 1 do Plano Estadual de Educação, instituído pela Lei nº 16.279, de 08 de julho de 2016, de ampliar a oferta de educação infantil em creches, de forma a atender, no mínimo, 50% (cinquenta por cento) das crianças de até 3 (três) anos até 2023;*

*b. A meta 2 do Plano Estadual de Educação, instituído pela Lei nº 16.279, de 08 de julho de 2016, de universalizar o ensino fundamental de 9 (nove) anos para toda a população de 6 (seis) a 14 (quatorze) anos e garantir que pelo menos 95% (noventa e cinco por cento) dos alunos conclua essa etapa na idade recomendada até o último ano de vigência do PEE.*

*c. A meta 3 do Plano Estadual de Educação, instituído pela Lei nº 16.279, de 08 de julho de 2016, de universalizar, até 2016, o atendimento escolar para a população de 15 (quinze) a 17 (dezessete) anos e elevar, até o final do período de vigência do PEE, a taxa líquida de matrículas no ensino médio para 85% (oitenta e cinco por cento).*

*d. A meta 4 do Plano Estadual de Educação, instituído pela Lei nº 16.279, de 08 de julho de 2016, de universalizar, para a população de 4 (quatro) a 17 (dezessete) anos com deficiência, transtornos globais do desenvolvimento e altas habilidades ou superdotação, o acesso à educação básica e ao atendimento educacional especializado, preferencialmente na rede regular de ensino, com garantia de sistema educacional inclusivo, salas de recursos multifuncionais, classes, escolas ou serviços especializados, públicos ou conveniados.*

*e. A meta 6 do Plano Estadual de Educação, instituído pela Lei nº 16.279, de 08 de julho de 2016, de garantir educação integral em todos os níveis e modalidades de ensino e assegurar educação em tempo integral em, no mínimo, 50% (cinquenta por cento) das escolas públicas, de forma a atender, pelo menos, 25% (vinte e cinco por cento) dos alunos na educação básica.*

*f. A meta 7 do Plano Estadual de Educação, instituído pela Lei nº 16.279, de 08 de julho de 2016, de fomentar a qualidade da educação básica em todas as etapas e modalidades, com melhoria do fluxo escolar e da aprendizagem, de modo a atingir as seguintes médias para o Índice de Desenvolvimento da Educação Básica - IDEB no Estado.*

*g. Adequar fisicamente os espaços escolares para possibilitar a implementação dos itinerários formativos do Novo Ensino Médio, conforme os prazos estipulados na Resolução SEDUC nº 97, de 08-10-2021.*

*II - as ações, sendo:*

*a. ampliação de escolas e creches;*

*b. reforma de escolas e creches;*

*c. construção de escolas e creches.*

*§ 1º - O financiamento das ações elencadas no inciso II deste artigo estará condicionado ao planejamento e à disponibilidade orçamentária-financeira da Secretaria da Educação do Estado de São Paulo.*

*§ 2º - A Secretaria da Educação do Estado de São Paulo poderá, no momento da pactuação dos Termos de Compromisso, relacionar os programas e atividades da Pasta ao objeto do respectivo termo.”*

Desde a edição do Plano Estadual de Educação, em 2016, este Colegiado tem se dedicado a avaliar e monitorar a execução de seu cumprimento. Após trabalho minucioso da Comissão Especial, instituída pela Portaria CEE-GP 388/2017, foi aprovada a **Indicação CEE 170/2018** que estabeleceu a Metodologia de Acompanhamento do PEE.

O referido documento contempla a análise pontual de todas as metas do PEE e em sua apreciação, apresentou como conclusão final que *“de modo geral, pode-se identificar claramente a existência de metas cujo cumprimento envolve a manutenção dos esforços já consolidados como políticas públicas no Estado de São Paulo e de outras que, ao contrário, exigem a necessidade de uma redefinição de estratégias para reverter o quadro que ora se apresenta. Nesta síntese, pode-se considerar que os indicadores que apontam para o cumprimento das metas apoiam a continuidade das políticas públicas já em andamento”*.

Entre 2017 e 2020 este Colegiado, ao analisar o Plano de Aplicação de Recursos da Quota Estadual do Salário – Educação, apresentado pela Secretaria Estadual de Educação, passou a considerar a evolução das metas, por meio da análise dos indicadores de acompanhamento.



Autenticado com senha por LUIS FERNANDO MARTINS PALHARES - ASSESSOR TÉCNICO II / GPE - 12/11/2021 às 17:10:36.  
Documento Nº: 28429711-3838 - consulta à autenticidade em  
<https://www.documentos.spsempapel.sp.gov.br/sigaex/public/app/autenticar?n=28429711-3838>



CEESP/CAP202108373A



SEDUCCAP2022046566DM



De modo geral, o CEE tem se debruçado constantemente sobre as metas estabelecidas no Plano Estadual de Educação, seja pela edição de normas regulamentadoras, ou através da análise dos programas desenvolvidos pela Secretaria da Educação, que em parte têm sido executados por meio da assinatura de Convênios com os municípios, para o oferecimento de suporte técnico no atendimento aos alunos da rede pública de ensino.

Assim, o capítulo II da Minuta de Resolução, apresentada pela SEDUC, contempla as metas fundamentais para o atendimento dos alunos da rede pública de ensino e que estão sob o acompanhamento deste Colegiado.

Na Minuta de Resolução, também, consta o **capítulo III com os critérios de repasse de recursos financeiros**:

*Artigo 5º - A transferência de recursos destinados ao atendimento das ações e programas estabelecidos no inciso II do artigo 4º deverá observar os critérios de prioridade abaixo especificados:*

*I - vulnerabilidade socioeconômica, observado o Índice Paulista de Vulnerabilidade Social (IPVS) da Fundação Seade;*

*II - vulnerabilidade educacional, observado o Índice de Desenvolvimento da Educação Básica - IDEB.*

*III - Baixa capacidade de oferta vagas em creches, considerando o déficit de vagas no município para atender a demanda atual e a defasagem para cumprimento da meta 1 do Plano Estadual de Educação, instituído pela Lei nº 16.279, de 08 de julho de 2016.*

*IV - Maior déficit de vagas para atendimento da educação infantil, observados os dados do Censo Escolar e Projeção populacional da Fundação Sistema Estadual de Análise de Dados - SEADE.*

*Artigo 6º - O atendimento às demandas dos municípios está condicionado à disponibilidade de recursos orçamentários e financeiros da Secretaria da Educação do Estado de São Paulo."*

Portanto, é certo que o capítulo III da Minuta de Resolução, apresentada pela SEDUC, define critérios que nortearão os repasses de recursos financeiros e estabelece critérios de prioridade, a partir de indicadores, a saber:

- i) vulnerabilidade educacional, observado o Índice de Desenvolvimento da Educação Básica - IDEB;
- ii) vulnerabilidade socioeconômica, observado o Índice de Desenvolvimento Humano Municipal (IDHM);
- iii) baixa capacidade de oferta vagas em creches, considerando o déficit de vagas no município para atender à demanda atual e a defasagem para cumprimento da meta 1 do Plano Estadual de Educação, instituído pela Lei nº 16.279, de 08 de julho de 2016;
- iv) maior déficit de vagas para atendimento da educação infantil, observados os dados do Censo Escolar e Projeção populacional da Fundação Sistema Estadual de Análise de Dados - SEADE.

Este Colegiado é favorável a estes critérios.

Os resultados do programa a ser implementado pela SEDUC, também devem ser comunicados a este Colegiado para o efetivo acompanhamento das metas instituídas pelo PEE.

## 2. CONCLUSÃO

2.1 Responda-se ao Senhor Secretário da Educação nos termos deste Parecer.

2.2 Ratifica-se a necessidade de seguir as demais recomendações do Parecer CJ/SE 1018/2021 da Doutra Consultoria Jurídica da Pasta para a devida continuidade do trâmite.

São Paulo, 11 de novembro de 2021.

a) **Cons. Ghisleine Trigo Silveira**  
Relator

a) **Cons. Hubert Alquéres**  
Relator

a) **Cons. Roque Theophilo Junior**  
Relator



Autenticado com senha por LUIS FERNANDO MARTINS PALHARES - ASSESSOR TÉCNICO II / GPE - 12/11/2021 às 17:10:36.  
Documento Nº: 28429711-3838 - consulta à autenticidade em  
<https://www.documentos.spsempapel.sp.gov.br/sigaex/public/app/autenticar?n=28429711-3838>



**DELIBERAÇÃO PLENÁRIA**

O CONSELHO ESTADUAL DE EDUCAÇÃO aprova, por unanimidade, a decisão do Conselho Pleno, nos termos do Voto dos Relatores.

Reunião por Videoconferência, em 12 de novembro de 2021.

**Consª Ghisleine Trigo Silveira**  
Presidente



Autenticado com senha por LUIS FERNANDO MARTINS PALHARES - ASSESSOR TÉCNICO II / GPE - 12/11/2021 às 17:10:36.  
Documento Nº: 28429711-3838 - consulta à autenticidade em  
<https://www.documentos.spsempapel.sp.gov.br/sigaex/public/app/autenticar?n=28429711-3838>



CEESPCAP202108373A



SEDUCCAP2022046566DM





**CONSELHO ESTADUAL DE EDUCAÇÃO**  
PRAÇA DA REPÚBLICA, 53 – CENTRO/SP - CEP: 01045-903  
FONE: 2075-4500

PROCESSO	2021/50306
INTERESSADA	Secretaria da Educação do Estado de São Paulo - SEDUC
ASSUNTO	Manifestação sobre as minutas padrão (Estado e Municípios) do Termo de Compromisso para a execução do eixo de infraestrutura física do Plano de Ações Integradas do Estado de São Paulo – PAINSP
RELATORES	Cons <sup>s</sup> Hubert Alquéres e Roque Theophilo Júnior
PARECER CEE	Nº 350/2021 CP Aprovado em 15/12/2021

**CONSELHO PLENO**

**1. RELATÓRIO**

A Secretária Executiva de Estado da Educação encaminha expediente, para manifestação do Conselho Estadual de Educação, acerca da proposta de Resolução que visar estabelecer a obrigatoriedade de uso de minuta padrão para a celebração de Termos de Compromisso com Municípios, para a execução do eixo de infraestrutura física do Plano de Ações Integradas do Estado de São Paulo – PAINSP.

**1.1 HISTÓRICO**

A Lei 17.414, de 23 de setembro de 2021, instituiu o Plano de Ações Integradas do Estado de São Paulo – PAINSP, com o objetivo de promover a assistência técnica e financeira do Estado de São Paulo, por intermédio da Secretaria da Educação, aos Municípios, em regime de colaboração, para melhoria da qualidade da educação básica pública.

O Decreto 66.177, de 27 de outubro de 2021, regulamentou a referida Lei 17.414, de 23 de setembro de 2021 e definiu que a Secretaria da Educação, em caráter suplementar e voluntário, prestará aos Municípios assistência técnica e financeira mediante a celebração de Termo de Compromisso.

Este Colegiado se manifestou por meio do Parecer CEE 223/2021, de 12 de novembro de 2021, sobre os critérios propostos para nortear os repasses de recursos, tendo em vista o Artigo 3º, I, "b" do referido Decreto 66.177/2021, conforme recomendação constante do Parecer CJ/SE 1018/2021, especificamente no que diz respeito ao Item 9.

Em seguida foi publicada a Resolução SEDUC 121, de 12/11/2021, que estabeleceu normas complementares para aplicação do eixo de infraestrutura física do Plano de Ações Integradas do Estado de São Paulo – PAINSP.

A Consultoria Jurídica da Pasta analisou as minutas padrão (Estado e Municípios) e por meio do CJ/SE 1086/2021, de 29 de novembro de 2021, concluiu que houve atendimento, pela SEDUC, dos apontamentos ao Termo de Compromisso.

O processo retorna ao Colegiado para manifestação quanto às minutas padrão do Termo de Compromisso (Estado e Município).

**1.2 APRECIÇÃO**

Nos termos do Parecer CEE 223/2021, de 12 de novembro de 2021, este Colegiado já se manifestou sobre os critérios propostos para nortear o repasse de recursos.

O Decreto 66.177/2021 regulamentou a Lei 17.414/2021, que instituiu o Plano de Ações Integradas do Estado de São Paulo – PAINSP, e determina, em seu art. 8º, que compete ao Conselho Estadual de Educação pronunciar-se, sobre as minutas padrão (Estado e Municípios) de Termo de Compromisso, elaboradas para cada um dos eixos do Programa.

O Termo de Compromisso se caracteriza como o instrumento jurídico para a formalização da assistência técnica e financeira do Estado de São Paulo aos Municípios nele circunscritos, voltada para a execução, em regime de colaboração, de programas e de ações que visem à melhoria da qualidade da



Autenticado com senha por LUIS FERNANDO MARTINS PALHARES - ASSESSOR TÉCNICO II / GPE - 16/12/2021 às 16:30:09.  
Documento Nº: 31009573-2605 - consulta à autenticidade em  
<https://www.documentos.spsempapel.sp.gov.br/sigaex/public/app/autenticar?n=31009573-2605>



CEESP/CAP202109391A



SEDUCCAP2022046566DM



educação básica pública, promovida pelo Plano de Ações Integradas do Estado de São Paulo - PAINSP (art. 1º, Decreto nº 66.177/2021).

No referido Termo de Compromisso, merece especial atenção, a vigência e as eventuais prorrogações, mesmo mediante justificativa fundamentada, porquanto poderá se estender, em demasia, o prazo de execução inicialmente definido. Assim, tais situações também devem ser objeto de específica comunicação a este Colegiado.

A Lei 10.403, de 6 de julho de 1971 reorganizou o Conselho Estadual de Educação e, no seu Artigo 2º determinou que:

*"Além de outras atribuições conferidas por lei, compete ao Conselho:*

*...*

*III - fixar critérios para o emprego de recursos destinados à Educação, provenientes do Estado, da União, dos Municípios ou de outra fonte, assegurando-lhe aplicação harmônica e bem assim pronunciar-se sobre convênios de ação interadministrativa".*

Neste sentido, é desejável que estes *convênios de ação interadministrativa*, agora chamados de *Termos de Compromisso com Municípios*, continuem merecendo manifestação deste Colegiado. O procedimento irá permitir que o CEE:

- se pronuncie em apoio às ações da Secretaria sempre que houver aderência das ações aos programas educacionais em curso; e

- se manifeste sobre as atribuições constitucionais de Estado e Municípios, incluindo o necessário e positivo regime de colaboração entre os entes federativos em cada um dos casos em questão.

Sem prejuízo de que sejam elaborados Pareceres Referenciais que respeitem:

- o princípio da eficiência, previsto no artigo 37, caput, da CF; e

- a existência de diversos pareceres sobre situações fáticas e jurídicas idênticas.

Com as observações adrede apontadas, este Colegiado é favorável às minutas padrão (Estado e Municípios) do Termo de Compromisso para a execução do eixo de infraestrutura física do Plano de Ações Integradas do Estado de São Paulo – PAINSP.

Os resultados do programa a ser implementado pela SEDUC, também devem ser comunicados a este Colegiado para o efetivo acompanhamento das metas instituídas pelo Plano Estadual de Educação - PEE.

## 2. CONCLUSÃO

2.1 Responda-se ao Sr. Secretário da Educação, nos termos deste Parecer.

São Paulo, 14 de dezembro de 2021

**a) Cons. Hubert Alquéres**  
Relator

**a) Cons. Roque Theophilo Júnior**  
Relator

## DELIBERAÇÃO PLENÁRIA

O CONSELHO ESTADUAL DE EDUCAÇÃO aprova, por unanimidade, a decisão do Conselho Pleno, nos termos do Voto dos Relatores.

Sala "Carlos Pasquale", em 15 de dezembro de 2021.

**Consª Ghisleine Trigo Silveira**  
Presidente



CEESEPCAP202109391A



SEDUCCAP2022046566DM





GOVERNO DO ESTADO DE SÃO PAULO  
SECRETARIA DA EDUCAÇÃO

**INFORMAÇÃO GSE 03, de 01 de abril de 2022**

Considerando os procedimentos para a celebração dos Termos de Compromisso do PAINSP, instituído pela Lei nº 17.414/2021, regulamentada pelo Decreto nº 66.177/2021, com a edição e publicação da Resolução SEDUC nº 121/2021 e Resolução SEDUC nº 141/2021, venho, respeitosamente, manifestar-me quanto à recomendação feita pelo Conselho Estadual de Educação constante do Parecer CEE nº 350/2021 (Processo Sem Papel: SEDUC-PRC-2021/50306), que estabeleceu o seguinte:

*“Neste sentido, é desejável que estes convênios de ação interadministrativa, agora chamados de Termos de Compromisso com Municípios, continuem merecendo manifestação deste Colegiado. O procedimento irá permitir que o CEE:*

- se pronuncie em apoio às ações da Secretaria sempre que houver aderência das ações aos programas educacionais em curso; e*
  - se manifeste sobre as atribuições constitucionais de Estado e Municípios, incluindo o necessário e positivo regime de colaboração entre os entes federativos em cada um dos casos em questão.*
- Sem prejuízo de que sejam elaborados Pareceres Referenciais que respeitem:*
- o princípio da eficiência, previsto no artigo 37, caput, da CF; e*
  - a existência de diversos pareceres sobre situações fáticas e jurídicas idênticas.”*

Este mesmo trecho da manifestação do Egrégio Conselho Estadual de Educação foi replicado no Parecer CJ/SE n.º 211/2022, item 13, que considerou o seguinte:

*“13. Nos termos do artigo 8º do Decreto estadual nº 66.177/2021, o Conselho Estadual de Educação deverá se pronunciar sobre as minutas-padrão de Termo de Compromisso, elaboradas para cada um dos eixos do Programa. Consta, de fls. 139/140, manifestação favorável do Conselho Estadual de Educação com relação às minutas-padrão de Termos de Compromisso propostas pela Pasta para o eixo de infraestrutura física do PAINSP. Neste Parecer, todavia, o CEE teceu diversas recomendações, que devem ser verificadas pela Administração.”*

Com a devida vênia, o entendimento da Secretaria da Educação é de que não é razoável a aprovação prévia de cada Termo de Compromisso pelo Conselho Estadual de Educação. Ressalta-se que foi atendida a exigência do Decreto Estadual n.º 66.177/2021, artigo 3º, I, alínea “b”, quanto aos critérios de repasse e do artigo 8º, quanto à análise da



Assinado digitalmente por RENILDA PERES DE LIMA - Secretário Executivo / GSE - 01/04/2022 às 16:14:19.  
Documento Nº: 38359583-967 - consulta à autenticidade em  
<https://www.documentos.spsempapel.sp.gov.br/sigaex/public/app/autenticar?n=38359583-967>



SIGA



SEDUCCAP2022046566DM



GOVERNO DO ESTADO DE SÃO PAULO  
SECRETARIA DA EDUCAÇÃO

minuta-padrão dos Termos de Compromissos. Os pareceres do Órgão Colegiado encontram-se disponíveis nos autos do processo que cuidou da formalização da Resolução do eixo de infraestrutura física.

Cumprе destacar, por fim, que todos os processos dos respectivos Termos de Compromissos ficarão à disposição e de fácil acesso no sistema Demandas (Sem Papel) para vistas do E. Conselho Estadual de Educação, sempre que necessário. Ademais, a Secretaria de Educação se disponibiliza a fornecer acesso ao sistema para técnicos indicados pelo Conselho Estadual de Educação, para acompanhamento dos processos em tempo real. **Destacamos que a Secretaria da Educação seguirá os mesmos procedimentos para os demais eixos do PAINSP.**

**Renilda Peres de Lima**  
Secretária Executiva



Assinado digitalmente por RENILDA PERES DE LIMA - Secretário Executivo / GSE - 01/04/2022 às 16:14:19.  
Documento Nº: 38359583-967 - consulta à autenticidade em  
<https://www.documentos.spsempapel.sp.gov.br/sigaex/public/app/autenticar?n=38359583-967>



SEDUCDCI2022122969



SEDUCCAP2022046566DM



GOVERNO DO ESTADO DE SÃO PAULO  
SECRETARIA DA EDUCAÇÃO  
COORDENADORIA DE ORÇAMENTO E FINANÇAS

**ANÁLISE TÉCNICA - COFI**

Parecer: **APROVADO**

Trata-se de formalização do Termo de Compromisso que entre si celebram o Governo do Estado de São Paulo, por intermédio da Secretaria da Educação, e o município **BEBEDOURO**, objetivando o desenvolvimento do eixo de “materiais didáticos e pedagógicos, tecnologias educacionais e educação inclusiva”, destinado a auxiliar a manutenção do PLANO DE AÇÕES INTEGRADAS DO ESTADO DE SÃO PAULO – PAINSP nos termos dos seguintes normativos:

- Lei Nº 17.414/2021
- Decreto Nº 66.177/2021
- Resolução SEDUC Nº 138/2021
- Resolução SEDUC Nº 140/2021
- Pareceres CJ nº: 1158/2021 e 219/2022
- Parecer CEE nº: 352/2021

Inicialmente, vale destacar que a assistência será prestada pela Secretaria da Educação, através do desenvolvimento do eixo de “materiais didáticos e pedagógicos, tecnologias educacionais e educação inclusiva”, mediante a formalização do Termo de compromisso previsto por lei, por meio do qual serão estabelecidas as obrigações de cada um dos partícipes.

Considerando a referida proposta, esclarecemos que as peças que integram o presente processo foram alvo de conferência por este Departamento de Controle de Contratos e Convênios - DECON, encontrando-se em conformidade com o exigido pela legislação vigente.

Isto posto, encaminhe-se a demanda para demais providências e assinatura do Termo de Compromisso.

São Paulo, 01 de Julho de 2022

ANDERSON PORTELA CARDOSO  
Executivo Público  
Departamento de Controle de Contratos e Convênio



SEDUCPAR2022018123DM



Assinado com senha por: ANDERSON PORTELA CARDOSO - 01/07/2022 às 08:49:06  
Documento Nº: 046083A1499555 - consulta é autenticada em:  
<https://demandas.spempapel.sp.gov.br/demandas/documento/046083A1499555>

Classif. Documental	001.01.05.006
---------------------	---------------



GOVERNO DO ESTADO DE SÃO PAULO  
SECRETARIA DA EDUCAÇÃO  
COORDENADORIA DE ORÇAMENTO E FINANÇAS



## MINUTA

TERMO DE COMPROMISSO QUE CELEBRAM O ESTADO DE SÃO PAULO, POR INTERMÉDIO DA SECRETARIA DA EDUCAÇÃO E O MUNICÍPIO DE **BEBEDOURO**, OBJETIVANDO A EXECUÇÃO DE AÇÕES NO ÂMBITO DO EIXO DE **MATERIAIS DIDÁTICOS E PEDAGÓGICOS, TECNOLOGIAS EDUCACIONAIS E EDUCAÇÃO INCLUSIVA** DO PLANO DE AÇÕES INTEGRADAS DO ESTADO DE SÃO PAULO - PAINSP, SEM TRANSFERÊNCIA DE RECURSOS FINANCEIROS. (PROCESSO Nº **SEDUC-PRC-2022-03841-DM**)

Pelo presente instrumento, o Estado de São Paulo, por intermédio da SECRETARIA DA EDUCAÇÃO, doravante denominada SECRETARIA, neste ato representada pelo seu Titular **PROF. HUBERT ALQUÉRES**, RG 6456525, inscrito no CPF/MF sob o nº 013.148.428-11, devidamente autorizado pelo GOVERNADOR DO ESTADO, nos termos do Decreto nº 66.177, de 27 de outubro de 2021, e o Município de **BEBEDOURO**, doravante denominado MUNICÍPIO, representado por seu Prefeito, **LUCAS GIBIN SEREN**, RG **33.416.541-6**, inscrito no CPF/MF sob o nº **223.887.428-38**, observadas as disposições da Lei nº 17.414, de 23 de setembro de 2021, do Decreto nº 66.177, de 27 de outubro de 2021, e da Resolução SEDUC nº 138, de 10 de dezembro de 2021, têm entre si justo e acertado celebrar o presente Termo de Compromisso, mediante as cláusulas e condições seguintes.

### CLÁUSULA PRIMEIRA

#### Do Objeto

Constitui objeto deste Termo de Compromisso a execução de ações no âmbito do eixo de "**materiais didáticos e pedagógicos, tecnologias educacionais e educação inclusiva**" do Plano de Ações Integradas do Estado de São Paulo - PAINSP, especificadas no Plano de Ação anexo, que integra o presente instrumento.

### CLÁUSULA SEGUNDA

#### Das Obrigações dos Partícipes

Constituem obrigações:

I - da SECRETARIA:

a) prestar orientação normativa na área administrativa;



SEDUCMIN2022002263DM



GOVERNO DO ESTADO DE SÃO PAULO  
SECRETARIA DA EDUCAÇÃO  
COORDENADORIA DE ORÇAMENTO E FINANÇAS



- b) ofertar ao MUNICÍPIO os itens e quantidades previstos no Plano de Ação que integra este Termo de Compromisso;
- c) acompanhar e avaliar as ações previstas neste Termo de Compromisso;
- e) indicar representante para controle e fiscalização deste Termo de Compromisso.

II - do MUNICÍPIO:

- a) executar o Plano de Ação de acordo com as normas técnicas, em estrita observância à legislação federal, estadual e municipal, bem como a quaisquer ordens ou determinações do poder público;
- b) responsabilizar-se pelos encargos trabalhistas, previdenciários, fiscais, comerciais e outros, resultantes da execução do objeto do presente Termo de Compromisso, e por eventuais danos ou prejuízos causados a terceiros, isentando o ESTADO de qualquer responsabilidade;
- c) facilitar a supervisão e a fiscalização da SECRETARIA, fornecendo-lhe, sempre que solicitado, as informações e os documentos relacionados à execução do objeto deste instrumento;
- d) permitir e facilitar à Secretaria realizar auditorias e inspeções "in loco" para fiscalizar o cumprimento do Termo de Compromisso;
- e) indicar um representante para controle e fiscalização deste Termo de Compromisso.

**CLÁUSULA TERCEIRA**  
**Dos Recursos Financeiros**

O presente Termo de Compromisso não contempla repasse de recursos financeiros entre os partícipes, correndo as despesas à conta dos respectivos orçamentos, em conformidade com as atribuições previstas na Cláusula Segunda deste ajuste.

**CLÁUSULA QUARTA**

**Da Vigência**

O presente Termo de Compromisso vigorará por **18 (dezoito) meses**, a contar da data da assinatura deste instrumento.

Parágrafo único - A SECRETARIA poderá autorizar a prorrogação do prazo do Termo de Compromisso, mediante justificativa fundamentada do MUNICÍPIO, até o limite de 60 (sessenta) meses.

**CLÁUSULA QUINTA**



SEDUCMIN2022002263DM



**GOVERNO DO ESTADO DE SÃO PAULO**  
**SECRETARIA DA EDUCAÇÃO**  
**COORDENADORIA DE ORÇAMENTO E FINANÇAS**

**Da Denúncia e Rescisão**

O presente Termo de Compromisso poderá ser denunciado a qualquer tempo, por qualquer dos partícipes, mediante comunicação escrita, com antecedência de 90 (noventa) dias, e será rescindido por infração legal ou por descumprimento de qualquer de suas cláusulas.

Parágrafo único - O Secretário da Educação e o Prefeito Municipal são as autoridades competentes para denunciar ou rescindir este ajuste.

**CLÁUSULA SEXTA**  
**Do Foro**

Fica eleito o Foro da Capital do Estado de São Paulo para dirimir questões resultantes da execução deste Termo de Compromisso, após esgotadas as instâncias administrativas. E por estarem de acordo, firmam os partícipes o presente instrumento, que será formalizado via sistema informatizado.

DOCUMENTO ASSINADO DIGITALMENTE - PROTOCOLO:49930/2024 - 10/10/2024 - 13:22 - U4DN-10UM-K904-5337



Assinado com senha por: ANDERSON PORTELA CARDOSO - 01/07/2022 às 08:49:08  
Documento N°: 046083A1499556 - consulta é autenticada em:  
<https://demandas.spempapel.sp.gov.br/demandas/documento/046083A1499556>



SEDUCMIN2022002263DM





**PLANO DE AÇÕES INTEGRADAS DO ESTADO DE SÃO PAULO  
PLANO DE AÇÃO - EIXO DE MATERIAIS DIDÁTICOS**

**I - Identificação do Município****Nome da Prefeitura:** PREFEITURA MUNICIPAL DE BEBEDOURO**Nº do CNPJ da Prefeitura:** 45.709.920/0001-11**Endereço da Prefeitura:** Praça José Stamato Sobrinho Centro**Município:** PREFEITURA MUNICIPAL DE BEBEDOURO - **UF:** SP**II - Identificação do(a) Prefeito(a) Municipal****Nome do(a) Prefeito(a):** LUCAS GIBIN SEREN**Nº do CPF do(a) Prefeito(a):** 22388742838**III - Identificação da(s) ação(ões)****Eixo:** I - materiais didáticos e pedagógicos, tecnologias educacionais e educação inclusiva**Ação:** oferta de material didático de apoio à implementação do Currículo Paulista**Programa:** I - materiais e recursos didático-pedagógicos-tecnológicos ofertados aos alunos e profissionais da Educação**Meta(s):**

Se previstos materiais de ed. infantil: Meta 1 do PEE, Lei 16.279/2016.

Se previstos materiais de anos iniciais: Metas 2, 5 e 7, Lei 16.279/2016.

Se previstos materiais de anos finais: Metas 2 e 7, Lei 16.279/2016.

**IV - Identificação do(s) item(ns) a serem ofertados pela Secretaria**

Item	Valor (R\$)	Quantidade	Total (R\$)
Alunos - 1º ano	0,00	790	0,00
Alunos - 2º ano	0,00	760	0,00
Alunos - 3º ano	0,00	610	0,00
Alunos - 4º ano	0,00	710	0,00
Alunos - 5º ano	0,00	790	0,00
Professores - 1º ano	0,00	35	0,00
Professores - 2º ano	0,00	35	0,00
Professores - 3º ano	0,00	30	0,00



SEDUCDES2022004350DM



Item	Valor (R\$)	Quantidade	Total (R\$)
Professores - 4º ano	0,00	32	0,00
Professores - 5º ano	0,00	32	0,00
Professores Ed. Infantil - crianças de 0 a 1 ano	0,00	180	0,00
Professores Ed. Infantil - crianças de 2 a 3 anos	0,00	250	0,00
Professores Ed. Infantil - crianças de 4 a 5 anos	0,00	110	0,00
<b>Total:</b>			<b>0,00</b>

**VI - Cronograma de Execução:**

Principais Ações	Cronograma
Assinatura do termo de compromisso	Até 01/07/2022
Distribuir os materiais didáticos às escolas da respectiva rede (municipal)	Semestralmente
Promover o acompanhamento e avaliação bimestral da aprendizagem dos alunos	Bimestralmente

**Mês inicial:** A partir da data de assinatura do termo de compromisso

**Mês final:** 18 meses a partir da data de assinatura do termo de compromisso

**VII - Obrigações da Secretaria**

- organizar as ações objetivando a formalização da parceria na rede municipal de ensino;
- designar profissionais responsáveis pelo acompanhamento da parceria na SECRETARIA;
- prever, em seu orçamento, os recursos necessários ao atendimento das despesas decorrentes deste termo pactuação sob sua responsabilidade;
- conduzir as ações contempladas neste instrumento e no Plano de Ação, em conformidade com a Política Educacional do Estado;
- receber, conferir e validar o Plano de Ação, bem como os demais documentos necessários à celebração do termo e compromisso, além de assistir o MUNICÍPIO quanto aos assuntos pertinentes à implantação do Currículo Paulista.
- responsabilizar-se pela reprodução e entrega dos materiais pedagógicos relativos ao Plano de Ação acordado, respeitada a integridade da obra, em local indicado pelo MUNICÍPIO;
- adotar as providências necessárias à preservação dos créditos de direitos autorais, em conformidade com a Lei federal nº 9.620, de 19 de fevereiro de 1998;



**VIII - Obrigações do município**

- indicar um coordenador geral que será o responsável pelas ações d à implantação do Currículo Paulista no MUNICÍPIO;
- reservar em seu orçamento os recursos necessários ao atendimento das despesas decorrentes desta pactuação sob sua responsabilidade;
- distribuir os materiais pedagógicos relativos ao Plano de Ação ao Plano de Trabalho acordado para os professores e alunos das escolas da rede pública municipal, proporcionando sua utilização, não cabendo devolução dos mesmos à SECRETARIA.

**IX - Prestação de Contas:**

O município fica obrigado a prestar contas dos recursos recebidos, nos termos da Resolução SEDUC 138, de 10-12-2021.





GOVERNO DO ESTADO DE SÃO PAULO  
SECRETARIA DA EDUCAÇÃO  
GABINETE DO SECRETARIO

**TERMO**

TERMO DE COMPROMISSO QUE CELEBRAM O ESTADO DE SÃO PAULO, POR INTERMÉDIO DA SECRETARIA DA EDUCAÇÃO E O MUNICÍPIO DE **BEBEDOURO**, OBJETIVANDO A EXECUÇÃO DE AÇÕES NO ÂMBITO DO EIXO DE **MATERIAIS DIDÁTICOS E PEDAGÓGICOS, TECNOLOGIAS EDUCACIONAIS E EDUCAÇÃO INCLUSIVA** DO PLANO DE AÇÕES INTEGRADAS DO ESTADO DE SÃO PAULO - PAINSP, SEM TRANSFERÊNCIA DE RECURSOS FINANCEIROS. (PROCESSO Nº **SEDUC-PRC-2022-03841-DM**)

Pelo presente instrumento, o Estado de São Paulo, por intermédio da SECRETARIA DA EDUCAÇÃO, doravante denominada SECRETARIA, neste ato representada pelo seu Titular **PROF. HUBERT ALQUÉRES**, RG 6456525, inscrito no CPF/MF sob o nº 013.148.428-11, devidamente autorizado pelo GOVERNADOR DO ESTADO, nos termos do Decreto nº 66.177, de 27 de outubro de 2021, e o Município de **BEBEDOURO**, doravante denominado MUNICÍPIO, representado por seu Prefeito, **LUCAS GIBIN SEREN**, RG **33.416.541-6**, inscrito no CPF/MF sob o nº **223.887.428-38**, observadas as disposições da Lei nº 17.414, de 23 de setembro de 2021, do Decreto nº 66.177, de 27 de outubro de 2021, e da Resolução SEDUC nº 138, de 10 de dezembro de 2021, têm entre si justo e acertado celebrar o presente Termo de Compromisso, mediante as cláusulas e condições seguintes.

**CLÁUSULA PRIMEIRA**

**Do Objeto**

Constitui objeto deste Termo de Compromisso a execução de ações no âmbito do eixo de "**materiais didáticos e pedagógicos, tecnologias educacionais e educação inclusiva**" do Plano de Ações Integradas do Estado de São Paulo - PAINSP, especificadas no Plano de Ação anexo, que integra o presente instrumento.

**CLÁUSULA SEGUNDA**

**Das Obrigações dos Partícipes**

Constituem obrigações:

I - da SECRETARIA:

- a) prestar orientação normativa na área administrativa;
- b) ofertar ao MUNICÍPIO os itens e quantidades previstos no Plano de Ação que integra este Termo de Compromisso;



SEDUCTER2022001913DM



GOVERNO DO ESTADO DE SÃO PAULO  
SECRETARIA DA EDUCAÇÃO  
GABINETE DO SECRETARIO

- c) acompanhar e avaliar as ações previstas neste Termo de Compromisso;
- e) indicar representante para controle e fiscalização deste Termo de Compromisso.

II - do MUNICÍPIO:

- a) executar o Plano de Ação de acordo com as normas técnicas, em estrita observância à legislação federal, estadual e municipal, bem como a quaisquer ordens ou determinações do poder público;
- b) responsabilizar-se pelos encargos trabalhistas, previdenciários, fiscais, comerciais e outros, resultantes da execução do objeto do presente Termo de Compromisso, e por eventuais danos ou prejuízos causados a terceiros, isentando o ESTADO de qualquer responsabilidade;
- c) facilitar a supervisão e a fiscalização da SECRETARIA, fornecendo-lhe, sempre que solicitado, as informações e os documentos relacionados à execução do objeto deste instrumento;
- d) permitir e facilitar à Secretaria realizar auditorias e inspeções "in loco" para fiscalizar o cumprimento do Termo de Compromisso;
- e) indicar um representante para controle e fiscalização deste Termo de Compromisso.

**CLÁUSULA TERCEIRA**  
**Dos Recursos Financeiros**

O presente Termo de Compromisso não contempla repasse de recursos financeiros entre os partícipes, correndo as despesas à conta dos respectivos orçamentos, em conformidade com as atribuições previstas na Cláusula Segunda deste ajuste.

**CLÁUSULA QUARTA**

**Da Vigência**

O presente Termo de Compromisso vigorará por **18 (dezoito) meses**, a contar da data da assinatura deste instrumento.

Parágrafo único - A SECRETARIA poderá autorizar a prorrogação do prazo do Termo de Compromisso, mediante justificativa fundamentada do MUNICÍPIO, até o limite de 60 (sessenta) meses.

**CLÁUSULA QUINTA**  
**Da Denúncia e Rescisão**

O presente Termo de Compromisso poderá ser denunciado a qualquer tempo, por qualquer dos partícipes, mediante comunicação escrita, com antecedência de 90 (noventa) dias, e será rescindido por infração legal ou por





GOVERNO DO ESTADO DE SÃO PAULO  
SECRETARIA DA EDUCAÇÃO  
GABINETE DO SECRETARIO

descumprimento de qualquer de suas cláusulas.

Parágrafo único - O Secretário da Educação e o Prefeito Municipal são as autoridades competentes para denunciar ou rescindir este ajuste.

**CLÁUSULA SEXTA**  
**Do Foro**

Fica eleito o Foro da Capital do Estado de São Paulo para dirimir questões resultantes da execução deste Termo de Compromisso, após esgotadas as instâncias administrativas. E por estarem de acordo, firmam os partícipes o presente instrumento, que será formalizado via sistema informatizado.

São Paulo, 01 de julho de 2022 São Paulo,

LUCAS GIBIN SEREN  
Prefeito  
PREFEITURA MUNICIPAL DE BEBEDOURO

PROF. HUBERT ALQUÉRES  
Secretário de Educação  
Gabinete do Secretário



Assinado com senha por: PROF. HUBERT ALQUÉRES - 01/07/2022 às 11:34:33  
Assinado com senha por: LUCAS GIBIN SEREN - 01/07/2022 às 09:58:49  
Documento N°: 050236A1502781 - consulta é autenticada em:  
<https://demandas.spsempapel.sp.gov.br/demandas/documento/050236A1502781>



SEDUCTER2022001913DM



015/2020, às fls 2209/2255 dos autos, firmado em 30/11/2020, com vigência de 30 meses abrangendo o período de 01/12/2020 a 31/03/2023, conforme previsto nas cláusulas segunda e terceira do referido ajuste, para atendimento de 25 unidades escolares subordinadas à DE Botucatu.

Conforme se deduz das informações contidas nos autos, a empresa contratada deixou de cumprir suas obrigações contratuais cometendo irregularidades na execução, tendo a Diretoria de Ensino procedido a emissão de Notificação de Pessão Unilateral, conforme documento anexo às fls 3157/3158.

Tendo este processo sido analisado previamente pela Informação DECON nº 2679/2022, de fls 3171/3175; pelo Centro de Normalização e Acompanhamento de Unidades Públicas, nos termos da informação nº 3511/2022 e contando com as recomendações contidas no Parecer CJSE nº 412/2022, às fls 3176 a 3184, que cito em concordância.

\* 20. Enfim, por qualquer ângulo que se analise, fica evidenciado que a contratada efetivamente descumpriu suas obrigações contratuais e não conseguiu superar a situação, não restando à Administração alternativa senão a rescisão do ajuste, após ter sido conferido à contratada o exercício do direito à defesa e contraditório.

21. Diante do exposto, manifesto-me de acordo com o teor das manifestações de fls. 3157/3158 e de fls. 3169/3170, recomendando, da mesma forma, o conhecimento e o desprovemento do recurso.

Esta Chefe de Gabinete manifesta-se pelo NÃO ACOHIMENTO do recurso apresentado pela prestadora de serviços às fls. 3162/3167, solicitando abertura imediata de o procedimento sancionatório que, dentro do ambiente eletrônico de "e-Senhas", não tendo o Decreto Estadual nº 61.751/2015.

CONSELHO ESTADUAL DE EDUCAÇÃO

Portaria CEE-GP 315, de 07-07-2022

A Presidente do Conselho Estadual de Educação, nos termos do Decreto 9.887/1977 e considerando o contido no Parecer CEE 243/2022, homologado conforme Resolução Seduc de 06-07-2022, publicada no D.O. de 07-07-2022.

RESOLVE

Art. 1º - Aprovar, por três anos, com fundamento na Deliberação CEE 171/2019, o Reconhecimento do Curso Superior de Tecnologia em Produção Agropecuária, da FATEC Presidente Prudente, do Centro Estadual de Educação Tecnológica Paula Souza.

Art. 2º - Esta Portaria entra em vigor na data de sua publicação.

Portaria CEE-GP 316, de 07-07-2022

A Presidente do Conselho Estadual de Educação, nos termos do Decreto 9.887/1977 e considerando o contido no Parecer CEE 244/2022, homologado conforme Resolução Seduc de 06-07-2022, publicada no D.O. de 07-07-2022.

RESOLVE

Art. 1º - Renovar, por três anos, com fundamento na Deliberação CEE 171/2019, o Reconhecimento do Curso de Licenciatura em História, da Faculdade de Ciências, Letras e Letras de São José do Rio Preto.

Art. 2º - Convalidar os atos acadêmicos praticados durante o período em que o curso permaneceu sem Reconhecimento.

Art. 3º - Esta Portaria entra em vigor na data de sua publicação.

Portaria CEE-GP 317, de 07-07-2022

A Presidente do Conselho Estadual de Educação, nos termos do Decreto 9.887/1977 e considerando o contido no Parecer CEE 245/2022, homologado conforme Resolução Seduc de 06-07-2022, publicada no D.O. de 07-07-2022.

RESOLVE

Art. 1º - Renovar, por cinco anos, com fundamento na Deliberação CEE 171/2019, o Reconhecimento do Curso Superior de Tecnologia em Comércio Exterior, da FATEC São Caetano do Sul, do Centro Estadual de Educação Tecnológica Paula Souza.

Art. 2º - Esta Portaria entra em vigor na data de sua publicação.

Portaria CEE-GP 318, de 07-07-2022

A Presidente do Conselho Estadual de Educação, nos termos do Decreto 9.887/1977 e considerando o contido no Parecer CEE 246/2022, homologado conforme Resolução Seduc de 06-07-2022, publicada no D.O. de 07-07-2022.

RESOLVE

Art. 1º - Renovar, por cinco anos, com fundamento na Deliberação CEE 171/2019, o Reconhecimento do Curso de Bacharelado em Meteorologia, do Instituto de Astronomia, Geofísica e Ciências Atmosféricas da Universidade de São Paulo.

Art. 2º - Esta Portaria entra em vigor na data de sua publicação.

Portaria CEE-GP 319, de 07-07-2022

A Presidente do Conselho Estadual de Educação, nos termos do Decreto 9.887/1977 e considerando o contido no Parecer CEE 247/2022, homologado conforme Resolução Seduc de 06-07-2022, publicada no D.O. de 07-07-2022.

RESOLVE

Art. 1º - Renovar, por cinco anos, com fundamento na Deliberação CEE 171/2019, o Reconhecimento do Curso de Bacharelado em Ciência da Computação, da Universidade Municipal de São Caetano do Sul / Campus Conceição.

Art. 2º - Esta Portaria entra em vigor na data de sua publicação.

Portaria CEE-GP 321, de 07-07-2022

A Presidente do Conselho Estadual de Educação, nos termos do Decreto 9.887/1977 e considerando o contido no Parecer CEE 249/2022, homologado conforme Resolução Seduc de 06-07-2022, publicada no D.O. de 07-07-2022.

RESOLVE

Art. 1º - Renovar, por cinco anos, com fundamento na Deliberação CEE 171/2019, o Reconhecimento do Curso Superior de Tecnologia em Transporte Terrestre, da FATEC Tatapé, do Centro Estadual de Educação Tecnológica Paula Souza.

Art. 2º - Esta Portaria entra em vigor na data de sua publicação.

Portaria CEE-GP 322, de 07-07-2022

A Presidente do Conselho Estadual de Educação, nos termos do Decreto 9.887/1977 e de conformidade com o Parecer CEE 268/2022, aprovado pelo Conselho Pleno na reunião realizada em 06-07-2022.

RESOLVE

Art. 1º - Aprovar, por cinco anos, com fundamento na Deliberação CEE 191/2020, o Reconhecimento do Centro Estadual de Educação Tecnológica Paula Souza - CETEPS, para a continuidade de funcionamento dos Cursos Técnicos em Administração, em Comércio, em Secretariado, em Informática, em Eletrônica, em Guia de Turismo, em Desenvolvimento de Sistemas, em Sistemas de Energia Renovável, em Transações Imobiliárias, bem como do Curso de Especialização Profissional Técnico de Nível Médio em Gestão de Projetos e do Curso de Educação de Jovens e Adultos, em nível de Ensino Médio, todos na modalidade a distância.

Art. 2º - Retirar que todas as unidades de ensino (Escolas Técnicas Estaduais - ETES) do CETEPS em condições de funcionar com Pólos de Apoio Presencial para desenvolver cursos na modalidade educação a distância, bem como de expedir Certificados aos alunos.

Art. 3º - Convalidar os atos escolares praticados durante o período em que a Instituição ficou sem Reconhecimento.

Art. 4º - Esta Portaria entra em vigor na data de sua publicação.

Em cumprimento ao artigo 16 da Lei Federal nº 8.666/93 e alterações posteriores, publicamos a Relação de Compras/Serviços efetuados neste Conselho Estadual de Educação, nos meses de fevereiro a junho/2022.

Processo CEE-SP-PRC-2022/00066 - Modalidade: Convite nos termos do artigo 22, inciso III da Lei Federal nº 8.666 de 21/06/93 e artigo 24 da Lei Estadual nº 6.544/89 e alterações posteriores.

Empresa: Maxim Qualidade Comércio Ltda. - item 04: aquisição de pastas catálogo no tamanho ofício na cor preto. Quantidade: 01 (uma) - valor unitário: R\$11,30 (onze reais e trinta centavos)

Natureza da Despesa: 33903041 - Programa de Trabalho: 12122081561780000 - 2022NE00020 - Fonte de Recurso: 001001001.

Empresa: B.C Maciel Soluções Empresariais - item 06: aquisição de pilha alcalina no tamanho palito AAA - quantidade: 12 (doze) cartelas contendo 04 (quatro) unidades cada cartela - valor unitário: R\$6,00 (seis reais) - valor total: R\$72,00 (setenta e dois reais);

Natureza da Despesa: 33903036 - Programa de Trabalho: 12122081561780000 - 2022NE00021 - Fonte de Recurso: 001001001.

Empresa: B.C Maciel Soluções Empresariais - item 07: aquisição de pilhas alcalinas no tamanho AA - quantidade: 12 (doze) cartelas contendo 04 (quatro) unidades cada cartela - valor unitário: R\$6,00 (seis reais) - valor total: R\$72,00 (setenta e dois reais);

Natureza da Despesa: 33903041 - Programa de Trabalho: 12122081561780000 - 2022NE00022 - Fonte de Recurso: 001001001.

Empresa: SONECH CONSULTORIA EM TECNOLOGIA DA INFORMACAO - item 08: aquisição de dispositivo de armazenamento (sem drive) 16GB - quantidade: 10 (dez) unidades; valor unitário: R\$189,00 (cento e oitenta e nove reais) - valor total: R\$1.890,00 (mil e oitocentos e noventa reais);

Natureza da Despesa: 33903030 - Programa de Trabalho: 12122081561780000 - 2022NE00023 - Fonte de Recurso: 001001001.

Valor total geral: R\$344,30 (trezentos e quarenta e quatro reais e trinta centavos).

Processo CEE-SP-PRC-2022/00092 - Modalidade: Dispensa de Licitação, nos termos do artigo 24, inciso II da Lei Federal nº 8.666 de 21/06/93 e artigo 24 da Lei Estadual nº 6.544/89 e alterações posteriores.

Empresa: PONTO MIX COMERCIAL E SERVIÇOS EIREL - item 01: copos de vidro para água com capacidade de 410ml - quantidade: 02 (duas) dúzias - valor unitário de cada R\$70,00 (setenta reais) - valor total: R\$1.400,00 (cento e quarenta reais);

Natureza da Despesa: 33903013 - Programa de Trabalho: 12122081561780000 - 2022NE00024 - Fonte de Recurso: 001001001.

Valor total: R\$140,00 (cento e quarenta reais).

COORDENADORIA PEDAGÓGICA

Portaria da Coordenadora de 07/07/2022

Diante da indicação de sindicância e designação comissão A Coordenadora da Coordenadoria Pedagógica - COPEP, no uso de suas atribuições, com fundamento no Decreto nº 61.187 de 17, publicado no DOE de 18/4/2019 e na Resolução SE nº 51 de 1ª, publicada no DOE de 21/11/2017, e de acordo com o artigo 21 da Deliberação CEE nº 138 de 11, publicada em DOE 12/12/2016 e republicada em 19/10/2018, a vista do contido no Processo SEDUC-PRC-2022/44471, expede a presente portaria:

Artigo 1º - Fica determinada a instauração de Sindicância junto à Escola Cristã Arcó Iris, autorizado a funcionar na Avenida Brasília, nº 380, bairro Indaí, Município de Caraguatatuba - SP, sob a circunscrição da Diretoria de Ensino Região Caraguatatuba, mantido por Escola Cristã Arcó Iris Caraguatatuba EIREL, CNPJ nº 39.268.124/0001-98, com curso de Educação Infantil e Ensino Fundamental - A.S. Iniciais.

Parágrafo único - A sindicância de que trata esta Portaria será desenvolvida nos termos do artigo 22, da Deliberação CEE nº 138/2016, e, subsidiariamente, em conformidade com os preceitos do Código de Processo Civil, garantindo o direito da ampla defesa e contraditório.

Artigo 2º - Ficam designados os funcionários a seguir relacionados para em comissão, e sob a presidência do primeiro, sem prejuízo de vencimentos e demais vantagens de cargo, darem cumprimento ao determinado no artigo anterior, os Supervisores de Ensino: Rodolfo Alves de Souza - RG nº 41.468.253-1, Adriana Nunes Vieira - RG nº 18.047.410-8 e Paula Cristina Alexandrina de Oliveira Souza - RG nº 23.883.998-9.

Artigo 3º - Fica determinada o prazo de 60 (sessenta) dias, a contar da publicação desta Portaria, para dar cumprimento aos atos processuais.

Parágrafo único - O prazo, de que trata este artigo, poderá ser prorrogado, desde que devidamente justificado pelo presidente da comissão.

Artigo 4º - Esta Portaria entra em vigor na data de sua publicação.

COORDENADORIA DE INFRAESTRUTURA E SERVIÇOS ESCOLARES

Entrato de Contrato

Modalidade de Licitação: Pregão Eletrônico

Registro de Preços 041/DAES/2021

Processo Licitação: SEDUC-PRC-2021/01336

Processo Compra: SEDUC-PRC-2022/35569

Contrato: 059/DAES/2022

Contratante: COSE - Coordenadoria de Infraestrutura e Serviços Escolares

Contratado: ILLUMINARE COMERCIO E DISTRIBUICAO DE ALIMENTOS LTDA

Valor: R\$ 3.311.488,00

Data da assinatura do contrato: 01/07/2022

Programa de Trabalho: 12368081561720000

Fonte: 005003002

Natureza da Despesa: 33903010

Parecer CJSE Nº: 421/2021 de 10/05/2021

COORDENADORIA DE GESTÃO DE RECURSOS HUMANOS

Portaria CGRH 05, de 07-07-2022

Estabelece cronograma e diretrizes para o processo de atribuição da Educação de Jovens e Adultos - EJA, para o 2º semestre de 2022.

A Coordenadora da Coordenadoria de Gestão de Recursos Humanos - CGRH, considerando a necessidade de estabelecer datas e prazos do processo de atribuição da Educação de Jovens e Adultos - EJA, para o 2º semestre de 2022, expede a presente Portaria.

Art. 1º - O processo de atribuição para a Educação de Jovens e Adultos - EJA será realizado nos moldes do artigo 13 da Resolução SE-72, de 13-10-2020, alterada pela Resolução SEDUC-49, DE 10-06-2022, no que se refere ao período de realização e a ordem de prioridade de atendimento docente.

Parágrafo único - o referido processo ocorrerá via Plataforma de Secretaria Escolar Digital - SED, no endereço: https://sed.educacao.sp.gov.br/.

Artigo 2º - Para fins de atribuição em nível de unidade escolar, deve-se observar o seguinte cronograma:

I - 18/07/2022, das 08h às 10h: conferência de saldo;

II - 18/07/2022, das 10h às 23h59: manifestação de interesse em nível de Unidade Escolar aos docentes titulares, estáveis e contratados;

III - 19/07/2022, das 08h às 18h: atribuição das aulas em nível de Unidade Escolar, atendendo aos critérios dispostos abaixo:

a) completar jornada parcialmente constituída, ou constituir jornada do adido da própria escola, por ordem de classificação;

b) constituição de jornada que esteja sendo completada em outra escola;

c) constituição de jornada do removido ex officio com opção de retornos;

d) composição de jornada;

e) carga suplementar do titular classificado, bem como os que estiverem em exercício na unidade escolar nesta ordem;

f) para aumento de carga horária a docentes não efetivos, e/ou para descaracterizar as horas de permanência, bem como os que estiverem em exercício na unidade escolar nessa ordem;

g) para aumento de carga horária a docentes contratados, classificados na unidade escolar, bem como os que estiverem em exercício na unidade escolar nessa ordem.

Art. 1º - Os docentes, que se encontrem nas situações elencadas nas alíneas "a" a "g" do inciso III deste artigo, poderão em fase de atendimento obrigatório de titular de cargo.

Art. 2º - O mesmo procedimento poderá ser aplicado aos contratados, para atendimento da carga horária mínima dos docentes titulares.

Artigo 3º - Para fins de atribuição em nível de Diretoria de Ensino, deve-se observar o cronograma que se segue:

I - 20/07/2022, das 08h às 10h: conferência de saldo;

II - 20/07/2022, das 10h às 23h59: manifestação de interesse em nível de Diretoria de Ensino para os docentes titulares, estáveis e contratados;

III - 21/07/2022, das 08h às 18h: atribuição das aulas em nível de Diretoria de Ensino, atendendo aos critérios dispostos abaixo:

a) constituição ou composição da jornada parcialmente constituída, ou constituição ou composição da jornada de docente adido, por ordem de classificação;

b) composição de carga suplementar;

c) carga suplementar de trabalho a titulares de cargo de outra DE;

d) aumento de carga horária a docentes não efetivos e/ou para descaracterizar as horas de permanência;

e) aumento de carga horária a docentes não efetivos de outra D.E.

Artigo 4º - Será retomado o cronograma diário de atribuição de classes e aulas, na seguinte conformidade:

I - 22/07/2022, das 08h às 15h: conferência do saldo das aulas disponíveis para atribuição;

II - 22 a 24/07/2022, das 16h às 23h59: manifestação de interesse dos docentes titulares, estáveis e contratados, no saldo disponível;

III - 25/07/2022, das 07h às 12h: atribuição das aulas.

Art. 5º - Esta Portaria entra em vigor na data de sua publicação.

COORDENADORIA DE ORÇAMENTO E FINANÇAS

DEPARTAMENTO DE CONTROLE DE CONTRATOS E CONVÊNIOS

Entrato de Termo de Compromisso

Parecer CJSE nº 223/2021 nº 21 1/2022

Pareceres CEE nº 223/2021 e nº 350/2021

Fundamento legal: Lei nº 17.414, de 23/09/2011; Decreto nº 66.177, de 27/10/2012; Resolução SEDUC nº 138, de 10/12/2021 e Resolução SEDUC nº 141/12/2021.

Objeto - Implantação do Plano de Ações Integradas do Estado de São Paulo - PAIASEP - eixo "Materiais didáticos de apoio à implementação do Currículo Paulista" - Ação Rede Municipal

Convenientes: Secretaria da Educação do Estado de São Paulo e as Municipalidades relacionadas a seguir:

Vigência: 18 (dezoito) meses, a contar da data da assinatura

Assinatura: 01/07/2022 a 31/12/2023

Processo Demanda Valor Assinatura

Table with columns: Município, Demanda, Valor, Assinatura. Lists various municipalities and their corresponding contract values and dates.



SEDUCCAP2022049598DM

DOCUMENTO ASSINADO DIGITALMENTE - PROTOCOLO:49930/2024 - 10/10/2024 - 13:22 - U4DN-10UM-K904-5037

Prodesp logo and text: documento assinado digitalmente GOVERNO DO ESTADO DE SÃO PAULO

A Companhia de Processamento de Dados do Estado de São Paulo - Prodesp garante a autenticidade deste documento quando visualizado diretamente no portal www.impressaooficial.com.br sexta-feira, 8 de julho de 2022 às 05:04:45







GOVERNO DO ESTADO DE SÃO PAULO  
SECRETARIA DA EDUCAÇÃO  
DIR.ENS.-REG.JABOTICABAL

Processo de formalização e execução de acordo bilateral

**SEDUC-PRC-2024-00353-DM**

**Data de Produção**

12/Janeiro/2024

**Interessado**

PREFEITURA MUNICIPAL DE BEBEDOURO

**Assunto**

(PAINSP) - Material didático de apoio à implementação do Currículo Paulista





**Formulário de requerimento**

**Solicitante:** PREFEITURA MUNICIPAL DE BEBEDOURO

**Portfólio:** (PAINSP) - Material didático de apoio à implementação do Currículo Paulista

**Valor total:** R\$ 0,00

Item	Valor (R\$)	Quantidade	Total (R\$)
Alunos - 1º ano	0,00	655	0,00
Alunos - 2º ano	0,00	655	0,00
Alunos - 3º ano	0,00	665	0,00
Alunos - 4º ano	0,00	680	0,00
Alunos - 5º ano	0,00	545	0,00
Professores - 1º ano	0,00	35	0,00
Professores - 2º ano	0,00	35	0,00
Professores - 3º ano	0,00	30	0,00
Professores - 4º ano	0,00	35	0,00
Professores - 5º ano	0,00	35	0,00
Professores Ed. Infantil - crianças de 0 a 1 ano	0,00	180	0,00
Professores Ed. Infantil - crianças de 2 a 3 anos	0,00	180	0,00
Professores Ed. Infantil - crianças de 4 a 5 anos	0,00	180	0,00
<b>Total:</b>			<b>0,00</b>

**Dados entrega**

Endereço	Rua Francisco Inácio
Número	740



SEDUCREQ2024000713DM



Bairro	Centro
CEP	14700140
Tipo de estabelecimento	Armazém
Referência	Colégio Anjo da Guarda
Horário de funcionamento	07:00 as 10:30 e 13:00 as 16:00
Nome completo	Marcelo Augusto de Menezes
Telefone institucional	(17) 3343-1379
E-mail	marcelo@semeb.bebedouro.sp.gov.br
Telefone Celular	(17) 99115-6688

### Justificativa

Prezado(a) Dirigente Regional de Ensino,

Cumprimentando cordialmente, notificamos o interesse da Prefeitura Municipal de **BEBEDOURO** de celebrar de termo de compromisso no âmbito do Plano de Ações Integradas do Estado de São Paulo - PAINSP, junto a Secretaria de Estado da Educação de São Paulo (SEDUC-SP), referente à ação de **oferta de material didático de apoio à implementação do Currículo Paulista**, vinculada ao eixo I - materiais didáticos e pedagógicos, tecnologias educacionais e educação inclusiva, tendo como objetivo o desenvolvimento de ações educacionais conjuntas visando à melhoria da qualidade da educação das redes públicas de ensino estadual e municipais, abrangendo acompanhamento institucional com ações de formação profissional, elaboração, produção, impressão e distribuição de materiais didáticos e pedagógicos destinados a alunos, professores e gestores das escolas da rede pública municipal, em conformidade com a Lei 17.414/2021, Decreto 66.177/2021 e Resoluções SEDUC nº 138/2021 e 140/2021.

Aproveitamos o ensejo para renovar-lhes nossos protestos de estima e consideração.

BEBEDOURO, 12 de Janeiro de 2024

LUCAS GIBIN SEREN  
Prefeito  
Prefeitura Bebedouro



Assinado com senha por: LUCAS GIBIN SEREN - 12/01/2024 às 11:36:16  
Documento N°: 066757A3033888 - consulta é autenticada em:  
<https://demandas.spsempapel.sp.gov.br/demandas/documento/066757A3033888>



SEDUCREQ2024000713DM



# GOVERNO DO ESTADO DE SÃO PAULO

## IRREGULARIDADES ENCONTRADAS

Situação em 09 de Janeiro de 2024

### Prefeitura Municipal de Bebedouro

CNPJ 45.709.920/0001-11

Praça José Stamato Sobrinho, 45

Centro - SP - CEP:14701-900

Informamos que o Município acima identificado estará impedido de celebrar convênios com o Estado de São Paulo até que os documentos abaixo identificados estejam regularizados.

Documentos Arquivados	Situação
• Certidão declaratória de efetivo exercício de cargo do Prefeito	Vencido
• Cópias autenticadas do RG e CPF do Prefeito	OK
• Declaração de que o Município vem aplicando regularmente o mínimo de 25% dos impostos no ensino	Vencido
• Declaração que a formalização de convênio com o Governo do Estado de São Paulo não contraria a Lei Orgânica do Município	Vencido
• Declaração que o município não incorre nas vedações impostas pela Lei Complementar nº 101	Vencido
• Declaração de que o Município está em dia com as prestações de contas referentes a recursos recebidos do Estado	Vencido
• Comprovante de encaminhamento do prestação de contas ao Tribunal de Contas do Estado referente ao último exercício	OK
• Certificado de Regularidade do FGTS - CRF	OK
• Certidão Negativa de Débito - CND	OK



SEDUCCAP2024002490DM



GOVERNO DO ESTADO DE SÃO PAULO

CONSULTA CADIN

---

**PREFEITURA MUNICIPAL DE BEBEDOURO**

CNPJ 45709920000111

Praça José Stamato Sobrinho, 45 -

Centro - - CEP:14701900

Certificamos que **NÃO CONSTAM PENDÊNCIAS** no CADIN para a entidade acima identificada.

**Consulta realizada por:**

LUCAS GIBIN SEREN (22388742838)

Em: 09/01/2024 19:21:15



SEDUCCAP2024002491DM



REPUBLICA FEDERATIVA DO BRASIL  
 MINISTERIO DAS CIDADES  
 DEPARTAMENTO NACIONAL DE TRANSITO  
 CARTEIRA NACIONAL DE HABILITACAO

NOME  
 LUCAS GIBIN SEREN

DOC. IDENTIDADE / ORG. EMISSOR / UF  
 33416541 SSP/SP

CPF  
 223.887.428-38

DATA NASCIMENTO  
 27/12/1982

FILIAÇÃO  
 ROBERTO SEREN FILHO  
 FATIMA TEREZINHA BRAMB  
 ILLA GIBIN SEREN

PERMISSÃO ACC CAT. HAB.  
 AB

Nº REGISTRO 01677609044 VALIDADE 01/03/2021 1ª HABILITACAO 01/02/2001

OBSERVAÇÕES

ASSINATURA DO PORTADOR

LOCAL BEBEDOURO, SP DATA EMISSAO 04/03/2016

65168057620  
 SP806838566

DETRAN SP (SAO PAULO)

VALIDA EM TODOS O TERRITORIO NACIONAL  
 1201534126

PROIBIDO PLASTIFICAR  
 1201534126

DOCUMENTO ASSINADO DIGITALMENTE - PROTOCOLO:49930/2024 - 13:22 - U4DN-10UM-K904-5337



SEDUCCAP2024002492DM



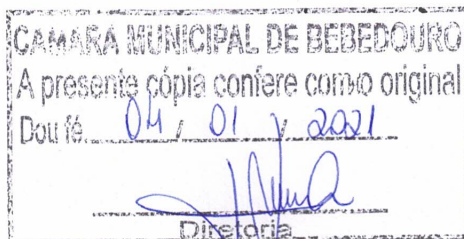
# CÂMARA MUNICIPAL DE BEBEDOURO

ESTADO DE SÃO PAULO  
www.camarabebedouro.sp.gov.br

## TERMO DE POSSE DO PREFEITO DO MANDATO 2021-2024

No primeiro dia do mês de janeiro do ano dois mil e vinte e um, no plenário do salão nobre "Arnaldo De Rosis Garrido" da Câmara Municipal de Bebedouro, situada na Rua Lucas Evangelista, 652, Centro, em sessão solene de instalação e posse do prefeito do mandato 2021-2024, compreendido entre primeiro de janeiro de dois mil e vinte e um e trinta e um de dezembro de dois mil e vinte e quatro, sessão presidida pela vereadora Mariangela Ferraz Mussolini, por ter sido a mais votada no pleito eleitoral de 15 de novembro de 2020, e secretariada pelo vereador Leandro Lauriano das Neves, por nomeação da presidente, tomou posse, prestando o compromisso previsto no Regimento Interno da Casa e assumindo o cargo para o qual fora eleito e diplomado pela Justiça Eleitoral, o Sr. Lucas Gibin Seren. Bebedouro, Capital Nacional da Laranja, 1º de janeiro de 2021.

Lucas Gibin Seren \_\_\_\_\_



DOCUMENTO ASSINADO DIGITALMENTE - PROTOCOLO:49930/2024 - 10/10/2024 - 13:22 - U4DN-10UM-K904-5337

"Deus Seja Louvado"

RUA LUCAS EVANGELISTA, 652 - CEP 14700-425 - TELEFONE: (17) 3345-9200



SEDUCCAP2024002493DM



GOVERNO DO ESTADO DE SÃO PAULO  
SECRETARIA DA EDUCAÇÃO  
DIR.ENS.-REG.JABOTICABAL

## ANÁLISE DA PROPOSTA

Parecer: **APROVADO**

Trata-se de processo referente à ação de **oferta de material didático de apoio à implementação do Currículo Paulista**, vinculada ao eixo I - materiais didáticos e pedagógicos, tecnologias educacionais e educação inclusiva, junto a Prefeitura Municipal de **BEBEDOURO**.

Verificada a instrução processual, consideramos que o pedido está apto, tendo sido instruído com a documentação técnica necessária, a saber:

- Plano de Ação com os quantitativos dos materiais didáticos solicitados pelos municípios
- Indicação do local para entrega dos materiais e identificação do responsável pelo recebimento
- Cadin Estadual
- CRMC

Dito isso e objetivando a melhoria da qualidade de ensino e de aprendizagem, em regime de colaboração com os municípios propomos o encaminhamento da presente demanda para a Coordenadoria Pedagógica - COPED.

São Paulo, 12 de Janeiro de 2024

FERNANDO LUIS COSTA LEMOS  
Supervisor de Ensino  
Equipe de Supervisão de Jaboticabal



Assinado com senha por: FERNANDO LUIS COSTA LEMOS - 12/01/2024 às 13:53:21  
Documento N°: 066757A3034838 - consulta é autenticada em:  
<https://demandas.spsempapel.sp.gov.br/demandas/documento/066757A3034838>

Classif. Documental	001.01.05.006
---------------------	---------------



SEDUCPAR2024002186DM





GOVERNO DO ESTADO DE SÃO PAULO  
SECRETARIA DA EDUCAÇÃO  
DIR.ENS.-REG.JABOTICABAL

### INFORMAÇÃO - GESTOR

**Nome:** Fernando Luís Costa Lemos

**Profissão:** Servidor(a) da Secretaria

**Registo profissional:**

**RG gestor convênio** - regional secretaria: 21808344

**CPF gestor convênio** - regional secretaria: 15613430802

**Telefone:** (16) 98224-7255

**E-mail:** costalemos@gmail.com

DOCUMENTO ASSINADO DIGITALMENTE - PROTOCOLO:49930/2024 - 10/10/2024 - 13:22 - U4DN-10UM-K904-5337



Assinado com senha por: FERNANDO LUIS COSTA LEMOS - 12/01/2024 às 13:53:21  
Documento N°: 066757A3034839 - consulta é autenticada em:  
<https://demandas.spsempapel.sp.gov.br/demandas/documento/066757A3034839>

Classif. Documental	003.03.04.006
---------------------	---------------



SEDUCINF2024000283DM



GOVERNO DO ESTADO DE SÃO PAULO  
SECRETARIA DA EDUCAÇÃO  
COORDENADORIA PEDAGÓGICA

## ANÁLISE TÉCNICA - DEST/CISE

Parecer: **APROVADO**

### PARECER

Conforme verificação deste departamento a demanda solicitada esta aprovada.

FELIPE OLIVEIRA SANTOS  
Assessor II  
Centro de Transporte Escolar



Assinado com senha por: FELIPE OLIVEIRA SANTOS - 15/01/2024 às 14:06:29  
Documento N°: 066757A3038743 - consulta é autenticada em:  
<https://demandas.spsempapel.sp.gov.br/demandas/documento/066757A3038743>

Classif. Documental	001.01.05.006
---------------------	---------------



SEDUCPAR2024002624DM



GOVERNO DO ESTADO DE SÃO PAULO  
SECRETARIA DA EDUCAÇÃO  
COORDENADORIA DE ORÇAMENTO E FINANÇAS

## ANÁLISE TÉCNICA - COFI

Parecer: **APROVADO**

### ANÁLISE TÉCNICA-COFI

Trata-se de formalização do Termo de Compromisso que entre si celebram o Governo do Estado de São Paulo, por intermédio da Secretaria da Educação, e o município **BEBEDOURO**, objetivando o desenvolvimento do eixo de "materiais didáticos e pedagógicos, tecnologias educacionais e educação inclusiva", destinado a auxiliar a manutenção do PLANO DE AÇÕES INTEGRADAS DO ESTADO DE SÃO PAULO – PAINSP nos termos dos seguintes normativos:

- Lei Nº 17.414/2021
- Decreto Nº 66.177/2021
- Resolução SEDUC Nº 138/2021
- Resolução SEDUC Nº 140/2021
- Parecer CJ nº: 42/2023

Inicialmente, vale destacar que a assistência será prestada pela Secretaria da Educação, através do desenvolvimento do eixo de "materiais didáticos e pedagógicos, tecnologias educacionais e educação inclusiva", mediante a formalização do Termo de compromisso previsto por lei, por meio do qual serão estabelecidas as obrigações de cada um dos partícipes.

Considerando a referida proposta, esclarecemos que as peças que integram o presente processo foram alvo de conferência por este Departamento de Controle de Contratos e Convênios - DECON, encontrando-se em conformidade com o exigido pela legislação vigente.

Isto posto, encaminhe-se a demanda para demais providências e assinatura do Termo de Compromisso.

SÃO PAULO, 15 de JANEIRO de 2024

ELIANA LIMA DOS SANTOS  
Diretor Técnico I  
Núcleo de Administração de Convênios

Classif. Documental	001.01.05.006
---------------------	---------------



SEDUCPAR2024002788DM



GOVERNO DO ESTADO DE SÃO PAULO  
SECRETARIA DA EDUCAÇÃO  
COORDENADORIA DE ORÇAMENTO E FINANÇAS



DOCUMENTO ASSINADO DIGITALMENTE - PROTOCOLO:49930/2024 - 10/10/2024 - 13:22 - U4DN-10UM-K904-5337



Assinado com senha por: ELIANA LIMA DOS SANTOS - 15/01/2024 às 18:49:13  
Documento N°: 066757A3040273 - consulta é autenticada em:  
<https://demandas.spsempapel.sp.gov.br/demandas/documento/066757A3040273>

Classif. Documental	001.01.05.006
---------------------	---------------



SEDUCPAR2024002788DM



**PROCURADORIA GERAL DO ESTADO**  
**CONSULTORIA JURÍDICA DA SECRETARIA DE ESTADO**  
**DA EDUCAÇÃO**

**PROCESSO:** 015.00464944/2023-38  
**INTERESSADO:** SECRETÁRIA DA EDUCAÇÃO DO ESTADO DE SÃO PAULO  
**PARECER REFERENCIAL:** CJ/SEDUC n.º 42/2023  
**EMENTA:** CONVÊNIO. TERMO DE COMPROMISSO. Plano de Ações Integradas do Estado de São Paulo – PAINSP. Distribuição de livros didáticos. Lei nº 17.414/2021. Decreto estadual nº 66.177/2021. Resolução SEDUC nº 138/2021. Resolução SEDUC nº 140/2021. Viabilidade jurídica se preenchidos os requisitos.

PARECER REFERENCIAL. Utilização em casos de idêntico objeto e nas mesmas condições. Resolução PGE nº 29/2015. Proposta de validade de um ano. Necessidade de manifestação da Consultoria Jurídica em processos que fujam do modelo ou em caso de alteração legislativa. À origem para prosseguimento.

Senhora Procuradora do Estado Chefe:

1. Trata-se de celebração de convênio entre o Estado de São Paulo, por intermédio da Secretaria da Educação, e o **Município de Monte Alto**. O ajuste que se pretende formalizar é no âmbito do eixo de materiais didáticos, pedagógicos, tecnologias educacionais e educação inclusiva do Plano de Ações Integradas do Estado de São Paulo – PAINSP, instituído pela Lei nº 17.414/2021, com disciplina no Decreto nº 66.177/2021 e Resoluções SEDUC nºs 138 e 140, ambas de 2021.

2. A Administração encaminha os presentes autos a esta Consultoria jurídica, formulando a seguinte requisição: “*para análise e emissão de parecer referencial tendo em vista que para o ano de 2014 e próximos 4 anos, devêramos contar com a adesão de aproximadamente 477 municípios.*” (sic, doc. 0014295368).



SEDUCCAP2024004932DM



## PROCURADORIA GERAL DO ESTADO CONSULTORIA JURÍDICA DA SECRETARIA DE ESTADO DA EDUCAÇÃO

3. De relevante para a análise jurídica, constam os seguintes documentos nos autos:

- a) Plano de Trabalho – eixo materiais didáticos e pedagógicos, tecnologias educacionais e educação inclusiva (doc. 0014007306);
- b) Minuta do Termo de Compromisso (doc. 0014008317);
- c) Nota Técnica (doc. 0014008546);
- d) Despacho de encaminhamento (doc. 0014171273);
- e) Parecer Pedagógico – COPED (doc. 0014185761).

É o relatório. Passo a opinar.

4. A apreciação jurídica formalizada no presente parecer cinge-se estritamente à análise da viabilidade de celebração do pretendido convênio para fins de fornecimento de materiais didáticos (impressos e digitais) de apoio à implementação do Currículo Paulista, a fim de atender ao requisito do artigo 5º, §1º, item 5 do Decreto 66.177/2021.

5. Preliminarmente, consigne-se que os partícipes competentes para a celebração do presente Termo de Compromisso são, de um lado, o Estado de São Paulo, por intermédio da Secretaria da Educação, representada por seu Secretário de Estado da Educação, nos termos do *caput* do artigo 5º do Decreto nº 66.177/2021, e, do outro, o Município, representado pelo Chefe do Executivo Municipal, o que foi atendido pela Minuta do Termo de Compromisso (doc. 0014008317)

6. Inicialmente insta consignar que a Coordenadoria de Infraestrutura e Serviços Escolares, na Nota Técnica acostada aos autos (doc. 0014008546), de forma a fundamentar o presente ajuste, assevera que “(...) a *Lei de Diretrizes e Bases da Educação (BRASIL, 1996)* aponta em seu artigo 8º que **os poderes públicos organização suas redes de ensino e em seu artigo 10º incumbindo o Estado de definir com os municípios formas de colaboração e a oferta do Ensino Fundamental, assegurando a distribuição proporcional das responsabilidades de acordo com a**





## PROCURADORIA GERAL DO ESTADO CONSULTORIA JURÍDICA DA SECRETARIA DE ESTADO DA EDUCAÇÃO

população a ser atendida e recursos financeiros disponíveis pelo poder público. A Constituição Federal em seu artigo 214, inciso II, **prevê que Plano Nacional de Educação terá como finalidade assegurar a manutenção e desenvolvimento do ensino em seus diversos níveis por meio de ações integradas dos poderes públicos que por sua vez promovam, entre outros fatores, a universalização do atendimento escolar e a melhoria da qualidade do ensino.**”

7. Assim, elaborou-se, na esfera estadual, a Lei nº 17.414/2021, que instituiu o Plano de Ações Integradas do Estado de São Paulo – PAINSP, a fim de promover assistência técnica e financeira a ser fornecida pelo Estado, por intermédio da Secretaria da Educação, aos municípios que a ele aderirem.

8. Veja-se que o PAINSP foi criado justamente para fins de “promover maior eficiência operacional, modernização da gestão da transferência de recursos materiais e financeiros, agilidade nos trâmites de pactuação das ações implementadas”. Além disso, cabe registrar que tanto a manifestação de interesse pelo Município quanto a formalização do Termo de Compromisso se darão por meio de sistema informatizado. Como já mencionado pela Pasta em outra ocasião, os campos da minuta-padrão serão preenchidos automaticamente no momento do cadastramento pelo gestor do sistema.

9. A supracitada lei prevê, expressamente, que a assistência técnica e financeira do Plano de Ações Integradas do Estado de São Paulo se dará, entre outros, no eixo de “**materiais didáticos, pedagógicos, tecnologias educacionais e educação inclusiva**”, conforme se depreende da leitura de seu artigo 2º, inciso I.

10. Também há a mesma previsão no inciso I, do artigo 7º da Resolução SEDUC nº. 138/2021, *in verbis*:

Artigo 7º – Nos eixos a que alude o artigo 1º desta resolução, poderão ser objeto de Termo de Compromisso os programas a seguir:

I - materiais e recursos didático-pedagógicos-tecnológicos ofertados aos alunos e profissionais da Educação;

11. Assim, entende-se que, quanto ao objeto, o presente Plano de Trabalho se encontra perfeitamente adequado.



SEDUCCAP2024004932DM



## PROCURADORIA GERAL DO ESTADO CONSULTORIA JURÍDICA DA SECRETARIA DE ESTADO DA EDUCAÇÃO

12. Ademais, nos termos do artigo 6º, inciso I, alínea “a” da supracitada resolução, consta como uma das ações possíveis, dentro do eixo de “**materiais didáticos e pedagógicos, tecnologias educacionais e educação inclusiva**” exatamente a aquisição de material escolar, como se pretende no presente caso, o que reforça a adequação da medida.

13. Ainda, o Plano de Trabalho lista as Etapas ou Fases de Execução, atendendo ao disposto no Artigo 6º, inciso V do Decreto nº. 66.177 de 2021, bem como consigna as metas a serem cumpridas, preenchendo, assim, o requisito do inciso II do aludido dispositivo.

14. A competência para celebração dos Termos de Compromisso é do Titular da Pasta, nos termos do artigo 5º, caput, do Decreto estadual nº 66.177/2021. Para a celebração do ajuste pretendido, a Pasta deverá observar integralmente as regras previstas na Lei nº 17.414, de 23 de setembro de 2021, e no Decreto nº 66.177, de 27 de outubro de 2021. Destaco a necessidade de que o expediente referente a cada caso concreto esteja instruído com os seguintes documentos:

Artigo 5º - Compete ao Secretário da Educação a celebração de Termo de Compromisso no âmbito do Plano de Ações Integradas do Estado de São Paulo - PAINSP, observadas as exigências deste decreto.

§ 1º - O processo pertinente à celebração do Termo de Compromisso de que trata este decreto será instruído, ao menos, com os seguintes elementos:

1. Plano de Ação, que observará o disposto no artigo 6º deste decreto;
2. comprovação da existência de recursos orçamentários necessários à execução do objeto do Termo de Compromisso, no exercício de sua celebração, mediante a emissão da respectiva nota de reserva;
3. se o Termo de Compromisso compreender execução de objeto inserido no eixo infraestrutura física, comprovação de que o Município participe assegurou recursos próprios para a complementar a execução do objeto, exceto na hipótese de obra ou serviço de engenharia a ser realizado em escolas da rede estadual de ensino;
4. certificado de Regularidade do Município para celebrar convênios, de que trata o Decreto nº 52.479 de 14 de Dezembro de 2007;
5. parecer da Consultoria Jurídica da Secretaria da Educação.

15. A Pasta também deverá observar integralmente as regras previstas na resolução SEDUC nº. 138 de 10-12-2021, com destaque para a necessidade de que: (i) seja obedecido o procedimento previsto nos artigos 2º e 4º; (ii) sejam seguidas as metas, ações e programas previstos no artigo 5º, 6º e 7º; (iii) sejam considerados os critérios que nortearão os repasses de recursos financeiros, nos termos do artigo 8º; (iv) a vigência inicial para o ajuste não ultrapasse o limite de 12 (doze) meses previsto no artigo







## PROCURADORIA GERAL DO ESTADO CONSULTORIA JURÍDICA DA SECRETARIA DE ESTADO DA EDUCAÇÃO

9º; (v) haja comprovação de que o Município participe assegurou recursos próprios para complementar a execução do objeto, quando necessário, conforme artigo 10; (vi) os Termos de Compromisso sejam formalizados a partir de valores de referência, na forma do artigo 11.

15.1. Confira-se o teor das mencionadas previsões da Resolução SEDUC nº. 138 de 10-12-2021:

**Artigo 2º** - Os Municípios manifestarão interesse em aderir ao PAINSP via sistema informatizado, indicando os eixos para os quais pretendem receber assistência, mediante celebração de termo de adesão.

Parágrafo único - A Secretaria da Educação analisará e decidirá sobre a manifestação apresentada nos termos do "caput" deste artigo, de acordo com a disponibilidade orçamentária e a adequação da manifestação municipal ao disposto nesta resolução.

**Artigo 4º** - As ações do PAINSP tramitarão por meio do serviço Demandas do Programa SP Sem Papel, instituído pelo Decreto nº 64.355, de 31 de julho de 2019. §1º - As demandas a que se referem o "caput" deste artigo poderão ser solicitadas pelo Município ou pela Secretaria da Educação. §2º - O Município terá o prazo de 30 (trinta) dias para assinar o Termo de Compromisso gerado no sistema de que trata este artigo, sob pena de arquivamento da demanda.

**Artigo 5º** - Nos eixos a que alude o artigo 1º, poderão ser objeto de Termo de Compromisso as metas a seguir:

I - a meta 1 do Plano Estadual de Educação de São Paulo, instituído pela Lei nº 16.279, de 08 de julho de 2016, de ampliar a oferta de educação infantil em creches, de forma a atender, no mínimo, 50% (cinquenta por cento) das crianças de até 3 (três) anos até 2023;

II - a meta 2 do Plano Estadual de Educação de São Paulo, instituído pela Lei nº 16.279, de 08 de julho de 2016, de universalizar o ensino fundamental de 9 (nove) anos para toda a população de 6 (seis) a 14 (quatorze) anos e garantir que pelo menos 95% (noventa e cinco por cento) dos alunos concluam essa etapa na idade recomendada até o último ano de vigência do PEE;

III - a meta 3 do Plano Estadual de Educação de São Paulo, instituído pela Lei nº 16.279, de 08 de julho de 2016, de universalizar, até 2016, o atendimento escolar para a população de 15 (quinze) a 17 (dezessete) anos e elevar, até o final do





## PROCURADORIA GERAL DO ESTADO CONSULTORIA JURÍDICA DA SECRETARIA DE ESTADO DA EDUCAÇÃO

período de vigência do PEE, a taxa líquida de matrículas no ensino médio para 85% (oitenta e cinco por cento);

IV - a meta 4 do Plano Estadual de Educação de São Paulo, instituído pela Lei nº 16.279, de 08 de julho de 2016, de universalizar, para a população de 4 (quatro) a 17 (dezesete) anos com deficiência, transtornos globais do desenvolvimento e altas habilidades ou superdotação, o acesso à educação básica e ao atendimento educacional especializado, preferencialmente na rede regular de ensino, com garantia de sistema educacional inclusivo, salas de recursos multifuncionais, classes, escolas ou serviços especializados, públicos ou conveniados;

V - a meta 6 do Plano Estadual de Educação de São Paulo, instituído pela Lei nº 16.279, de 08 de julho de 2016, de garantir educação integral em todos os níveis e modalidades de ensino e assegurar educação em tempo integral em, no mínimo, 50% (cinquenta por cento) das escolas públicas, de forma a atender a, pelo menos, 25% (vinte e cinco por cento) dos alunos na educação básica;

VI - meta 7 do Plano Estadual de Educação de São Paulo, instituído pela Lei nº 16.279, de 08 de julho de 2016, de fomentar a qualidade da educação básica em todas as etapas e modalidades, com melhoria do fluxo escolar e da aprendizagem, de modo a atingir as médias previstas para o Índice de Desenvolvimento da Educação Básica – IDEB no Estado.

**Artigo 6º** – Nos eixos a que alude o artigo 1º desta resolução, poderão ser objeto de Termo de Compromisso as ações a seguir:

I – no eixo de “materiais didáticos e pedagógicos, tecnologias educacionais e educação inclusiva”:

- a) aquisição de material escolar;
- b) aquisição de material esportivo;
- c) aquisição de material para modalidades especializadas e para a educação especial;
- d) aquisição e oferta de material didático de apoio à implementação do Currículo Paulista;
- e) aquisição e oferta de material paradidático;

**Artigo 7º** – Nos eixos a que alude o artigo 1º desta resolução, poderão ser objeto de Termo de Compromisso os programas a seguir:

I - materiais e recursos didático-pedagógicos-tecnológicos ofertados aos alunos e profissionais da Educação;

II - equipamentos, tecnologia da informação e comunicação, utensílios e mobiliário para unidades escolares;

III - desenvolvimento e aperfeiçoamento dos profissionais da Educação; e





## PROCURADORIA GERAL DO ESTADO CONSULTORIA JURÍDICA DA SECRETARIA DE ESTADO DA EDUCAÇÃO

IV - gestão da aprendizagem: formação, ensino, monitoramento e avaliação.

Parágrafo único - As atividades previstas nos incisos do “caput” deste artigo serão parte integrante do Termo de Compromisso.

**Artigo 8º** – Nos eixos a que alude o artigo 1º desta resolução, serão considerados critérios que nortearão os repasses de recursos financeiros a que se refere a alínea “b” do inciso I do artigo 3º do Decreto nº 66.177, de 27 de outubro de 2021:

I – vulnerabilidade educacional, segundo o Índice de Desenvolvimento da Educação Básica – IDEB, disponibilizado pelo Instituto Nacional de Estudos e Pesquisas Educacionais Anísio Teixeira – INEP;

II – vulnerabilidade socioeconômica, segundo o Índice de Desenvolvimento Humano Municipal – IDHM, disponibilizado pelo Programa das Nações Unidas para o Desenvolvimento Humano – PNUD.

**Artigo 9º** – Os Termos de Compromisso terão vigência de até 12 (doze) meses, a contar da data da assinatura do instrumento, podendo ser prorrogados até o limite de 60 (sessenta) meses).

**Artigo 10** – A formalização do Termo de Compromisso poderá ser condicionada à prestação de contrapartida financeira por parte dos Municípios.

§ 1º – Quando exigida, a contrapartida financeira do Município corresponderá a, no mínimo, 1% (um por cento) do valor total estimado do Termo de Compromisso.

§ 2º – O montante da contrapartida financeira do Município será analisado e decidido pela Secretaria da Educação, observada a essencialidade da ação proposta e os valores de referência a que alude o artigo 11 desta resolução.

**Artigo 11** – Os Termos de Compromisso deverão ser formalizados a partir de valores de referência e especificações técnicas padronizadas, disponibilizados pela Bolsa Eletrônica de Compras do Governo do Estado de São Paulo – BEC/SP e pela Fundação para o Desenvolvimento da Educação – FDE.”  
Parágrafo Único - Na hipótese de o item não estar previsto nos produtos técnicos disponibilizados na Bolsa Eletrônica de Compras do Governo do Estado de São Paulo - BEC nem nos produtos técnicos disponibilizados pela Fundação para o Desenvolvimento da Educação – FDE, poderão ser utilizadas outras tabelas de referência e outros cadernos de especificações técnicas padronizadas formalmente aprovados por órgãos ou entidades da Administração Pública, em publicações técnicas especializadas, conforme análise e decisão da Secretaria da Educação.”



SEDUCCAP2024004932DM



## PROCURADORIA GERAL DO ESTADO CONSULTORIA JURÍDICA DA SECRETARIA DE ESTADO DA EDUCAÇÃO

16. Nos termos do artigo 8º do Decreto estadual nº 66.177/2021, **o Conselho Estadual de Educação deverá se pronunciar sobre as minutas-padrão de Termo de Compromisso**, elaboradas para cada um dos eixos do Programa. **Contudo, não pode localizar nos autos a referida manifestação, o que deve ser providenciado pela Pasta.**

17. Registre-se que a celebração do Termo de Compromisso **prescinde de manifestação dos seguintes órgãos**, conforme preconiza o artigo 9º do Decreto 66.177/2021:

Artigo 9º - A celebração do Termo de Compromisso no âmbito do Plano de Ações Integradas do Estado de São Paulo - PAINSP não está sujeita à manifestação do:

I - **Conselho Estadual de Tecnologia da Informação e Comunicação**, nos termos do artigo 11 do Decreto nº 64.601, de 22 de novembro de 2019;

II - **Comitê Gestor do Gasto Público**, nos termos do artigo 2º do Decreto nº 64.065, de 2 de janeiro de 2019.

18. Consigne-se que a Resolução SEUDC nº. 140/2021 estabeleceu a **obrigatoriedade de uso de minuta-padrão para a celebração de Termos de Compromisso com Municípios**, para a execução dos eixos de **“materiais didáticos e pedagógicos, tecnologias educacionais e educação inclusiva”**, como é o caso vertente.

19. Por fim, registre-se que o artigo 8º da Lei nº. 17.414/2021 lista as **sanções pelo descumprimento das obrigações** contidas no Termo de Compromisso, sendo:

Artigo 8º - Caso as obrigações contidas no Termo de Compromisso sejam descumpridas pelo Município durante a vigência do ajuste, a Secretaria da Educação poderá, observado o disposto em decreto regulamentar:

I - suspender o repasse de recursos previstos no Termo de Compromisso;

II - determinar à instituição financeira oficial a suspensão da movimentação dos valores da conta vinculada do Município.

§ 1º - As medidas previstas nos incisos deste artigo serão suspensas após a adoção de providências saneadoras apontadas pela Secretaria da Educação.





## PROCURADORIA GERAL DO ESTADO CONSULTORIA JURÍDICA DA SECRETARIA DE ESTADO DA EDUCAÇÃO

§ 2º - Na hipótese de o Município não adotar as providências saneadoras no prazo fixado em decreto regulamentar, a Secretaria da Educação:

1. rescindir o Termo de Compromisso, unilateralmente;
2. poderá instaurar tomada de contas, nos termos da legislação aplicável;
3. tomará as providências voltadas ao ressarcimento dos recursos transferidos ao Município, corrigidos monetariamente, sem prejuízo de incidência da multa prevista no ajuste;
4. tomará providências para a responsabilização dos envolvidos por atos ilícitos praticados, quando for o caso.

20. O artigo 9º da supracitada Lei prevê, inclusive, que a Secretaria da Educação **poderá suspender a assinatura de Novos Termos de Compromisso**, bem como aditamentos e prorrogações dos vigentes, nas seguintes hipóteses:

**Artigo 9º** - A Secretaria da Educação poderá suspender, nos termos do decreto regulamentar, a possibilidade de assinatura de novos Termos de Compromisso, bem como de aditamentos e de prorrogações de termos vigentes, com Municípios participantes do PAINSP que:

I - deixarem de prestar, na forma definida no regulamento, as contas relativas a Termo de Compromisso;

II - tiverem a prestação de contas de Termo de Compromisso rejeitadas pela Secretaria da Educação ou pelo Tribunal de Contas.

§ 1º - As medidas previstas nos incisos deste artigo serão suspensas após a adoção das providências saneadoras cabíveis.

§ 2º - Na hipótese de não haver o saneamento da irregularidade pelo Município, a Secretaria da Educação adotará as providências previstas nos itens 2, 3 e 4 do § 2º do artigo 8º desta lei.

21. O Decreto nº 66.177/2021, por sua vez, reproduz o artigo 8º da supracitada lei, *in verbis*:

Artigo 13 - Caso as obrigações contidas no Termo de Compromisso sejam descumpridas pelo Município durante a vigência do ajuste, a Secretaria da Educação poderá suspender a liberação das parcelas nele previstas e determinar à instituição financeira oficial a suspensão da movimentação dos valores da conta vinculada do Município, até a regularização da pendência.





## PROCURADORIA GERAL DO ESTADO CONSULTORIA JURÍDICA DA SECRETARIA DE ESTADO DA EDUCAÇÃO

§ 1º - A Secretaria da Educação notificará o Município para adoção das providências saneadoras, necessárias à regularização da pendência.

§ 2º - Na hipótese de o Município não adotar as providências saneadoras no prazo de 30 (trinta) dias, contados do recebimento da notificação referida no § 1º deste artigo, a Secretaria da Educação:

1. rescindir o Termo de Compromisso unilateralmente;
2. poderá instaurar tomada de contas, nos termos da legislação aplicável;
3. tomará as providências voltadas ao ressarcimento dos recursos transferidos ao Município, corrigidos monetariamente, sem prejuízo de incidência da multa prevista no ajuste;
4. tomará providências para a responsabilização dos envolvidos por atos ilícitos praticados, quando for o caso.

22. No que tange a **prestação de contas**, esta está prevista no artigo 14 do referido decreto, *ipsis literis*:

**Artigo 14** - Os Municípios deverão comprovar o cumprimento do objeto, em consonância com o estabelecido no Termo de Compromisso, e efetuar a prestação de contas da regular aplicação dos recursos recebidos, nos termos deste decreto.

§ 1º - **O Município deverá efetuar a prestação de contas sempre que lhe for solicitado e, nos termos fixados em Resolução do Secretário da Educação, ao menos uma vez a cada 12 (doze) meses ou em até 60 (sessenta) dias após o término da vigência do Termo de Compromisso**, o que ocorrer primeiro.

§ 2º - A prestação de contas deverá conter, no mínimo:

1. relatório de cumprimento das ações;
2. relação de despesas e pagamentos efetuados, com a identificação do credor;
3. relação de bens adquiridos, produzidos ou construídos, quando for o caso;
4. relação de profissionais da educação treinados ou capacitados, quando for o caso;
5. relação dos serviços prestados, contendo descrição e valor total, quando for o caso;
6. extrato bancário da conta corrente específica e das aplicações financeiras;
7. comprovante de recolhimento do saldo remanescente de recursos, quando houver.

Artigo 15 - Em caso de descumprimento do previsto no artigo 14 deste decreto, **o Município será declarado omissa no dever de prestar contas, cabendo à**





## PROCURADORIA GERAL DO ESTADO CONSULTORIA JURÍDICA DA SECRETARIA DE ESTADO DA EDUCAÇÃO

**Secretaria da Educação adotar as providências cabíveis para a devolução dos créditos transferidos, devidamente atualizados.**

Parágrafo único - A utilização dos recursos em desconformidade com o Termo de Compromisso resultará na obrigação do Município partícipe de devolvê-los, devidamente atualizados e acrescidos das penalidades previstas no Termo de Compromisso.

23. Veja-se, ademais, que a Administração deve providenciar a publicação do extrato do Termo de Compromisso no Diário Oficial, no prazo de até 20 (vinte) dias úteis, contados de sua assinatura, como sendo **condição de sua eficácia**, conforme preconiza o artigo 11 do Decreto nº 66.177/2021.

24. Assim, entendo que, seguidas as orientações e complementada a instrução do presente, em especial em relação ao que constou no item 16, o presente processo tem condições de prosseguimento.

25. Nos termos do artigo 4º da Resolução PGE 29/15, a Administração deverá instruir os processos administrativos relativos aos convênios acima citados com: a) cópia integral do presente Parecer Referencial; e b) declaração da autoridade competente de que o caso concreto a ela submetido se enquadra, integralmente, nos parâmetros e pressupostos do presente Parecer Referencial, e que serão seguidas as orientações aqui contidas.<sup>1</sup>

26. Dúvidas quanto ao sentido e alcance do presente Parecer Referencial poderão ser dirimidas pela Administração junto à CJ/SE (artigo 5º, Resolução PGE-29/15), **e casos que extrapolem os limites da presente orientação deverão ser submetidos à análise individualizada por este órgão consultivo.**

27. Pelo exposto, conclui-se pela viabilidade de adoção do presente Parecer Referencial e de sua aplicação a todos os casos que atendam aos **mesmos pressupostos fáticos e jurídicos** examinados nestes autos, quais sejam, os processos que tratem de celebração de convênio, referente a *“fornecimento de materiais didáticos (impressos e digitais) de apoio à implementação do Currículo Paulista, a fim de atender ao requisito do artigo 5º, §1º, item 5 do Decreto 66.177/2021.”*.

<sup>1</sup> Art. 4º, Resolução PGE-29/15: “Para utilização do Parecer Referencial, a Administração deverá instruir os processos e expedientes administrativos congêneres com: I – cópia integral do Parecer Referencial com o despacho de aprovação da Chefia da Consultoria Jurídica; II – declaração da autoridade competente para a prática do ato pretendido, atestando que o caso se enquadra nos parâmetros e pressupostos do Parecer Referencial e que serão seguidas as orientações nele contidas



SEDUCCAP2024004932DM



## PROCURADORIA GERAL DO ESTADO CONSULTORIA JURÍDICA DA SECRETARIA DE ESTADO DA EDUCAÇÃO

28. Para tanto, a Administração deverá juntar cópia deste Parecer Referencial aos autos dos processos em que forem propostos os ajustes, com o que ficará dispensada a análise individualizada por esta Consultoria Jurídica (art. 1º, § 2º, da Resolução PGE nº 29/15).

29. Havendo dúvidas sobre a aplicação desta peça referencial ou sobre a instrução processual, os autos poderão ser encaminhados a esta Consultoria Jurídica, com a indicação da questão jurídica a ser dirimida.

30. O prazo de validade deste Parecer Referencial é de 1 ano (com fundamento no art. 2º, Resolução PGE-29/2015).

31. Nos termos do art. 2º, parágrafo único, da Resolução PGE29/15, em caso de alteração da legislação que norteia o presente Parecer Referencial, caberá à Administração suscitar à CJ/SE eventual necessidade de substituição da orientação precedente.

32. Em conformidade com o disposto no artigo 7º da Resolução PGE nº 29, de 23 de dezembro de 2015, recomenda-se ao expediente deste órgão jurídico o envio de cópia do presente à Subprocuradoria Geral da Consultoria Geral da PGE.

33. Assim, caso este parecer seja aprovado, **proponho a remessa do feito à origem para as providências cabíveis**.

É o parecer, *sub censura*.

São Paulo, 26 de dezembro de 2023.

Paulo Victor Fernandes  
Procurador do Estado







fls. 1

**PROCURADORIA GERAL DO ESTADO**  
**CONSULTORIA JURÍDICA DA SECRETARIA DE ESTADO DA**  
**EDUCAÇÃO**

**PROCESSO:** 015.00464944/2023-38  
**INTERESSADO:** SECRETÁRIA DA EDUCAÇÃO DO ESTADO DE SÃO PAULO  
**ASSUNTO:** Distribuição de livros didáticos  
**PARECER REFERENCIAL:**

Por seus próprios e jurídicos fundamentos, aprovo o Parecer Referencial n. 42/2023, cuja **orientação firmada deve ser aplicada única e exclusivamente aos processos e expedientes administrativos que tratam de situação idêntica ao paradigma, qual seja, celebração de termo de compromisso, no âmbito do Plano de Ações Integradas do Estado de São Paulo – PAINSP, entre o Estado de São Paulo, por meio da SEDUC, e municípios que aderirem ao plano de trabalho que for elaborado especificamente para cada um, para distribuição de materiais didáticos para professores e alunos da rede municipal de ensino.**

Anoto que, apesar do instrumento ser nominado como “termo de compromisso”, tanto a Procuradoria Geral do Estado como o Tribunal de Contas do Estado

Este documento é cópia fidedigna do original assinado digitalmente por CLAUDIA MARA ARANTES DA SILVA, em 26/12/2023 às 16:39:40 BRT. A conferência pode ser realizada em <https://pgweb.sp.gov.br/autenticidade/C2A3A877-BC2A-4671>



SEDUCCAP2024004932DM



fls. 2



**PROCURADORIA GERAL DO ESTADO**  
**CONSULTORIA JURÍDICA DA SECRETARIA DE ESTADO DA**  
**EDUCAÇÃO**

de São Paulo já reconheceram que sua natureza jurídica é de convênio, motivo pelo qual está correta a indicação deste instituto na ementa do parecer ora aprovado.


Ressalvo, apenas, que o Despacho de encaminhamento à Consultoria Jurídica (nº 0014171273) indica que o caso paradigma é o termo de compromisso que será assinado pelo município de Monte Alto e o Plano de Trabalho refere-se ao indicado ente municipal. Como a peça ora aprovada tem o caráter de referencial para cerca de 477 municípios (documento nº 0014295368), a rigor, para cada processo será necessário elaborar um Plano de Trabalho específico com a exata quantidade pretendida para cada um e, sendo necessário, um parecer técnico da Coordenadoria Pedagógica - COPED, caso não se tratem dos mesmos materiais que serão entregues ao município de Monte Alto e constem da justificativa inserida na Nota Técnica e exijam análise específica.

Não é demais que, como os Planos de Trabalho serão individualizados para cada município, deverão ser devidamente aprovados por cada ente participante (Secretário da Educação e respectivo Prefeito Municipal).

Ademais, observo que o caso utilizado como paradigma não veio com manifestação da Administração atestando que estão preenchidos todos os requisitos previstos na Lei nº 17.414, de 23 de setembro de 2021.

Ainda, recomendo uma revisão da redação de toda a minuta do termo de compromisso, inclusive na grafia das palavras (por exemplo, na ementa consta “tecnologias educaçionais” quando o correto é tecnologias educacionais).

No caso presente, deve ser excluída a Cláusula Quarta, uma vez que a Nota Técnica deixa claro que não haverá repasse de recursos financeiros nos termos de compromisso que serão firmados para distribuição dos materiais didáticos. Consequentemente, as demais cláusulas deverão ser renumeradas.



SEDUCCAP2024004932DM



fls. 3

**PROCURADORIA GERAL DO ESTADO**  
**CONSULTORIA JURÍDICA DA SECRETARIA DE ESTADO DA**  
**EDUCAÇÃO**

A redação da “subcláusula única” da Cláusula Terceira deve ser colocada abaixo do texto da própria mencionada cláusula e, assim em todo o documento, se verificada a mesma situação em outras cláusulas.


É necessária a correção da Cláusula Sétima, que constou “termo de fomento”, quando se trata de termo de compromisso específico no âmbito da Lei nº 17.414, de 23 de setembro de 2021 e não resultante da aplicação da lei de parcerias (Lei nº 13.019/2014), motivo pelo qual “fomento” é termo inadequado ao presente caso.

Considerando que é de conhecimento notório que a Pasta visa evitar desperdícios de recursos não só financeiros como de equipamentos, incluindo a própria distribuição de materiais didáticos, é recomendável que seja incluída previsão acerca de como se dará a fiscalização da adequada distribuição dos materiais pelos municípios no prazo estipulado na Cláusula Quinta, sob pena da finalidade não ser atendida, tanto pelo prazo em que os materiais devem estar à disposição dos alunos quanto para zelar pelo cumprimento do ajuste.

Cumpre lembrar que, em relação aos Eixos de “materiais didáticos e pedagógicos, tecnologias educacionais e educação inclusiva”, “formação e valorização de profissionais”, “equipamentos” e “gestão pedagógica, avaliação educacional e estratégia de aprendizagem para alunos com altas habilidades, superdotados e com necessidades especiais” (artigo 2º, I, IV, VI e VII), existe uma minuta-padrão do termo de compromisso constante da Resolução SEDUC 140, de 16-12-2021, que não me parece ter sido utilizada neste caso, ainda que retiradas as previsões relativas a repasse de recursos financeiros, que inexistirão neste caso concreto.

Por fim, também anoto que, já foi feita análise jurídica, que dispensa o envio dos casos concretos, desde que a Pasta utilize as Resoluções já mencionadas neste despacho, como se pode ver no Parecer CJ/SE nº 1.158/2021 e no Parecer CJ/SE nº 219/2022, tendo este concluído expressamente que:

“17. Diante do exposto, concluo que é possível a utilização do Parecer CJ/SE nº 1.158/2021 (fls. 23/43) e do presente opinativo para fins de formalização



SEDUCCAP2024004932DM



fls. 4

**PROCURADORIA GERAL DO ESTADO**  
**CONSULTORIA JURÍDICA DA SECRETARIA DE ESTADO DA**  
**EDUCAÇÃO**

dos Termos de Compromisso dos eixos de “materiais didáticos e pedagógicos, tecnologias educacionais e educação inclusiva”, “formação e valorização de profissionais”, “equipamentos” e “gestão pedagógica, avaliação educacional e estratégia de aprendizagem para alunos com altas habilidades, superdotados e com necessidades especiais” do PAINSP, sem a necessidade de encaminhar todos os casos concretos para análise deste órgão consultivo.

17.1. Para tanto, cada expediente deverá ser instruído com: (i) cópia integral do Parecer CJ/SE nº 1.158/2021 e do presente opinativo; e (ii) declaração da autoridade competente de que o caso concreto analisado se enquadra nos parâmetros e pressupostos dos referidos pareceres e que serão seguidas as orientações neles contidas.”

Deve, pois, a Administração adequar o termo de compromisso para aquele constante da Resolução SEDUC 140, de 16-12-2021, providenciando também a declaração da autoridade competente no sentido de que o caso concreto analisado se enquadra nos parâmetros e pressupostos dos referidos pareceres e que serão seguidas as orientações neles contidas.

Todavia, como há necessidade da Pasta complementar a instrução para o caso concreto apresentado, excepcionalmente, aprovo esta peça com o caráter de Referencial.

Conseqüentemente, nos termos do artigo 4.º da Resolução PGE n.º 29/2015, cada expediente deverá ser instruído com os seguintes documentos:

a) cópia integral do presente Parecer Referencial; (artigo 4º, inciso I, da Resolução PGE nº 29/2015) e

b) declaração da autoridade competente de que o caso concreto analisado se enquadra nos parâmetros e pressupostos do Parecer Referencial e que serão seguidas as orientações nele contidas (artigo 4º, inciso II, da Resolução PGE nº 29/2015).

Se houver alguma dúvida sobre como aplicar as instruções estabelecidas a determinado caso concreto, inclusive se for constatada a alteração da legislação que fundamentou o Parecer Referencial, caberá à Consultoria Jurídica dirimi-la.



SEDUCCAP2024004932DM



fls. 5

**PROCURADORIA GERAL DO ESTADO**  
**CONSULTORIA JURÍDICA DA SECRETARIA DE ESTADO DA**  
**EDUCAÇÃO**

A presente orientação tem **validade por 1 (um) ano**, a partir desta data, nos termos do artigo 2º da Resolução PGE nº 29/2015, para o objeto específico analisado pela peça opinativa ora aprovada.

Encaminhe-se o expediente eletrônico respectivo, instruído com este opinativo, para ciência da presente orientação à D. Chefia de Gabinete, bem como ao D. Secretário Executivo, com proposta de divulgação do Parecer Referencial no âmbito da Secretaria de Estado da Educação.

Em seguida, retorne à origem, para as devidas providências quanto ao caso concreto e adoção das orientações traçadas aos casos idênticos.

São Paulo, 26 de dezembro de 2023.

**Cláudia Mara Arantes da Silva**

Procuradora do Estado Chefe

Consultoria Jurídica da Secretaria da Educação

OAB-SP 108.904



SEDUCCAP2024004932DM



GOVERNO DO ESTADO DE SÃO PAULO  
SECRETARIA DA EDUCAÇÃO

PLANO DE AÇÕES INTEGRADAS DO ESTADO DE SÃO PAULO  
PLANO DE AÇÃO - EIXO DE MATERIAIS DIDÁTICOS

I – DADOS DA CONCEDENTE

<b>Órgão/Entidade</b> Secretaria de Estado da Educação		<b>CNPJ</b> 46.384.111/0009-05
<b>Endereço</b> Praça da República, 53		
<b>Cidade</b> São Paulo	<b>U.F.</b> SP	<b>C.E.P.</b> 01210-010
<b>Nome do Responsável pela Instituição</b> Renato Feder		<b>C.P.F.</b> 278.171.268-01
<b>R.G./Órgão Expedidor</b> 15.512.103-3 SSP/SP	<b>Cargo</b> Secretário de Estado	

II - DADOS DA CONVENENTE

<b>Órgão/Entidade</b> Prefeitura Municipal de PREFEITURA MUNICIPAL DE BEBEDOURO		<b>CNPJ</b> 45.709.920/0001-11
<b>Endereço</b> Praça José Stamato Sobrinho Centro		
<b>Cidade</b> BEBEDOURO	<b>U.F.</b> SP	<b>C.E.P.</b>



GOVERNO DO ESTADO DE SÃO PAULO  
SECRETARIA DA EDUCAÇÃO

<b>Nome do Responsável pela Instituição</b>		<b>C.P.F.</b>
LUCAS GIBIN SEREN		223.887.428-38
<b>R.G./Órgão Expedidor</b>	<b>Cargo</b>	
33.416.541-6/	Prefeito	

### III - Objeto

Distribuição de livros didáticos pela Secretaria da Educação do Estado de São Paulo (SEDUC) com o intuito deste município distribuí-los para professores e alunos.

### IV - Justificativa

O marco legal referente à gestão democrática da escola pública (Constituição Federal, BRASIL, 1988) indica a construção de políticas que garantam os direitos baseados na igualdade, fraternidade e solidariedade em busca do bem comum (TORO, 2005). Contemplando esses preceitos, o regime de colaboração apresentado no art. 211 da referida lei aponta para a importância da intersecção entre as diferentes esferas públicas quando explicita que "A União, os Estados, o Distrito Federal e os Municípios organizarão em regime de colaboração seus sistemas de ensino". Nessa perspectiva a SEDUC alinha os preceitos legais à prática buscando o avanço da qualidade da educação de todo o seu território, considerando as diferenças das escolas e estudantes atendidos, pactuando com seus municípios ações que possam promover a equidade e a oferta de uma educação de qualidade social.

### V - Identificação da(s) ação(ões)

Eixo: I - materiais didáticos e pedagógicos, tecnologias educacionais e educação inclusiva.

Ação: oferta de materiais didáticos (impressos e digitais) de apoio à implementação do Currículo Paulista.

Programa: I - materiais e recursos didático-pedagógicos-tecnológicos ofertados aos alunos e profissionais da Educação.

### VI - METAS A SEREM CUMPRIDAS

As metas tem como base a parceria entre Estado e Município e sua convergência de esforços para a melhoria da educação pública estadual e municipal. São elas:

- Distribuição de 100% dos livros recebidos para alunos e professores;
- Melhoria do rendimento escolar dos estudantes participantes e;
- Cumprir as metas 2 e 7 do Plano Estadual de Educação, Lei 16.279/2016.

### VII - PREVISÃO DE LIVROS A SEREM OFERTADOS



GOVERNO DO ESTADO DE SÃO PAULO  
SECRETARIA DA EDUCAÇÃO

Previsão de livros ofertados para o ano de 2024:

Item	Valor (R\$)	Quantidade	Total (R\$)
Alunos - 1º ano	0,00	655	0,00
Alunos - 2º ano	0,00	655	0,00
Alunos - 3º ano	0,00	665	0,00
Alunos - 4º ano	0,00	680	0,00
Alunos - 5º ano	0,00	545	0,00
Professores - 1º ano	0,00	35	0,00
Professores - 2º ano	0,00	35	0,00
Professores - 3º ano	0,00	30	0,00
Professores - 4º ano	0,00	35	0,00
Professores - 5º ano	0,00	35	0,00
Professores Ed. Infantil - crianças de 0 a 1 ano	0,00	180	0,00
Professores Ed. Infantil - crianças de 2 a 3 anos	0,00	180	0,00
Professores Ed. Infantil - crianças de 4 a 5 anos	0,00	180	0,00
<b>Total:</b>			<b>0,00</b>

\*Os livros serão distribuídos semestralmente de acordo com a necessidade do município com quantitativo máximo estipulado.

\*\* Os livros serão distribuídos para os professores do 1º ao 5º ano, haja vista, do 6º ao 9º o material do professor é online.

A partir de 2025, o número de livros distribuídos para o Município será contabilizado tendo por base os dados oficiais do CENSO ESCOLAR do ano vigente.

#### VIII - ETAPAS OU FASES DE EXECUÇÃO

Principais Ações	Cronograma
------------------	------------





GOVERNO DO ESTADO DE SÃO PAULO  
SECRETARIA DA EDUCAÇÃO

SEDUC mapear através do CENSO Escolar do ano vigente o quantitativo de alunos e professores que receberão os livros	Semestralmente
Município indicar local de recebimento	
Secretaria entregar os livros no local indicado pelo Município	
Distribuir os materiais didáticos às escolas da respectiva rede (municipal)	
Promover o acompanhamento e avaliação da aprendizagem dos alunos	Bimestralmente

**IX - VIGÊNCIA DO TERMO DE COMPROMISSO**

Mês inicial: A partir da data de assinatura do termo de compromisso.

Mês final: 60 meses a partir da data de assinatura do termo de compromisso.

**X - OBRIGAÇÕES DA SECRETARIA**

- Organizar as ações objetivando a formalização da parceria na rede municipal de ensino;
- Designar profissionais responsáveis pelo acompanhamento no âmbito pedagógico da parceria na SECRETARIA;
- Prever, em seu orçamento, os recursos necessários ao atendimento das despesas decorrentes deste termo pactuado sob sua responsabilidade;
- Conduzir as ações contempladas neste instrumento em conformidade com a Política Educacional do Estado;
- Receber, conferir e validar o Plano de Ação, bem como os demais documentos necessários à celebração do termo e compromisso, além de assistir o MUNICÍPIO quanto aos assuntos pertinentes à implantação do Currículo Paulista;
- Responsabilizar-se pela reprodução e entrega dos materiais pedagógicos relativos ao Plano de Ação acordado, respeitada a integridade da obra, em local indicado pelo MUNICÍPIO e;
- Indicar o(s) profissional(is) gestor(es) e fiscal(is) da parceria.

**XI - OBRIGAÇÕES DO MUNICÍPIO**

- Indicar um coordenador geral que será o responsável pelas ações de implantação do Currículo Paulista no MUNICÍPIO;
- Designar profissionais responsáveis pelo acompanhamento da parceria no Município;



GOVERNO DO ESTADO DE SÃO PAULO  
SECRETARIA DA EDUCAÇÃO

- c) Reservar em seu orçamento os recursos necessários ao atendimento das despesas decorrentes desta pactuação sob sua responsabilidade;
- d) Indicar em tempo hábil local para entrega do material didático;
- e) Distribuir os materiais pedagógicos relativos ao Plano de Ação acordado para os professores e alunos das escolas da rede pública municipal, proporcionando sua utilização, não cabendo devolução dos mesmos à SECRETARIA e;
- f) Indicar o(s) profissional(is) gestor(es) e fiscal(is) da parceria.

**XII - PRESTAÇÃO DE CONTAS**

O município fica obrigado a prestar contas dos recursos recebidos, nos termos da Resolução SEDUC 138, de 10-12-2021

**XIII - DECLARAÇÃO**

Na qualidade de representante legal, declaro para os devidos fins que as informações descritas acima são verdadeiras e solicitamos o deferimento e aceite deste plano de ação para ser executado.

SÃO PAULO, 16 de Janeiro de 2024

LUCAS GIBIN SEREN  
Prefeito de BEBEDOURO

**Conveniente**



GOVERNO DO ESTADO DE SÃO PAULO  
SECRETARIA DA EDUCAÇÃO

**XIV - APROVAÇÃO PELA CONCEDENTE**

**APROVADO**

SÃO PAULO, 16 de Janeiro de 2024

RENATO FEDER

Secretário de Estado da Educação

**Concedente**



Assinado com senha por: LUCAS GIBIN SEREN - 16/01/2024 às 10:33:09  
Documento N°: 2486352A3041370 - consulta é autenticada em:  
<https://demandas.spsempapel.sp.gov.br/demandas/documento/2486352A3041370>



GOVERNO DO ESTADO DE SÃO PAULO  
SECRETARIA DA EDUCAÇÃO

**TERMO**

TERMO DE COMPROMISSO QUE CELEBRAM O ESTADO DE SÃO PAULO, POR INTERMÉDIO DA SECRETARIA DA EDUCAÇÃO E O MUNICÍPIO DE **BEBEDOURO**, OBJETIVANDO A EXECUÇÃO DE AÇÕES NO ÂMBITO DO EIXO DE **MATERIAIS DIDÁTICOS E PEDAGÓGICOS, TECNOLOGIAS EDUCACIONAIS E EDUCAÇÃO INCLUSIVA** DO PLANO DE AÇÕES INTEGRADAS DO ESTADO DE SÃO PAULO - PAINSP, SEM TRANSFERÊNCIA DE RECURSOS FINANCEIROS. (PROCESSO Nº **SEDUC-PRC-2024-00353-DM**)

Pelo presente instrumento, o Estado de São Paulo, por intermédio da SECRETARIA DA EDUCAÇÃO, doravante denominada SECRETARIA, neste ato representada pelo seu Titular **RENATO FEDER, RG 15512103 - 3**, inscrito no CPF/MF sob o nº 278.171.268-01, devidamente autorizado pelo GOVERNADOR DO ESTADO, nos termos do Decreto nº 66.177, de 27 de outubro de 2021, e o Município de **BEBEDOURO**, doravante denominado MUNICÍPIO, representado por seu Prefeito, **LUCAS GIBIN SEREN, RG 33.416.541-6**, inscrito no CPF/MF sob o nº **223.887.428-38**, observadas as disposições da Lei nº 17.414, de 23 de setembro de 2021, do Decreto nº 66.177, de 27 de outubro de 2021, e da Resolução SEDUC nº 138, de 10 de dezembro de 2021, têm entre si justo e acertado celebrar o presente Termo de Compromisso, mediante as cláusulas e condições seguintes.

**CLÁUSULA PRIMEIRA**

**Do Objeto**

Constitui objeto deste Termo de Compromisso a execução de ações no âmbito do eixo de "**materiais didáticos e pedagógicos, tecnologias educacionais e educação inclusiva**" do Plano de Ações Integradas do Estado de São Paulo - PAINSP, especificadas no Plano de Ação anexo, que integra o presente instrumento.

**CLÁUSULA SEGUNDA**

**Das Obrigações dos Partícipes**

Constituem obrigações:

I - da SECRETARIA:

- a) organizar as ações objetivando a formalização da parceria na rede municipal de ensino;
- b) prestar orientação normativa na área administrativa;
- c) ofertar ao MUNICÍPIO os itens e quantidades previstos no Plano de Ação que integra este Termo de Compromisso;
- d) acompanhar e avaliar as ações previstas neste Termo de Compromisso;
- e) designar profissionais responsáveis pelo acompanhamento da parceria na SECRETARIA;



**GOVERNO DO ESTADO DE SÃO PAULO**  
**SECRETARIA DA EDUCAÇÃO**

- f) conduzir as ações deste instrumento consonante Política Educacional do Estado;
- g) receber, conferir e validar o Plano de trabalho, bem como os demais documentos necessários à celebração do termo e compromisso, além de assistir o MUNICÍPIO quanto aos assuntos pertinentes à implantação do Currículo Paulista;
- h) responsabilizar-se pela reprodução e entrega dos materiais pedagógicos relativos ao Plano de trabalho acordado, respeitada a integridade da obra, em local indicado pelo MUNICÍPIO;
- i) adotar as providências necessárias à preservação dos créditos de direitos autorais, em conformidade com a Lei federal nº 9.610, de 19 de fevereiro de 1998 e;
- j) indicar o(s) profissional(is) gestor(es) e fiscal(is) da parceria.

**II - do MUNICÍPIO:**

- a) executar o Plano de Ação de acordo com as normas técnicas, em estrita observância à legislação federal, estadual e municipal, bem como a quaisquer ordens ou determinações do poder público;
- b) facilitar a supervisão e a fiscalização da SECRETARIA, fornecendo-lhe, sempre que solicitado, as informações e os documentos relacionados à execução do objeto deste instrumento; designar profissionais responsáveis pelo acompanhamento da parceria no Município;
- c) distribuir os materiais pedagógicos relativos ao Plano de Trabalho acordado para os professores e alunos das escolas da rede pública municipal, proporcionando sua utilização, não cabendo devolução dos mesmos à SECRETARIA;
- d) responsabilizar-se pelos encargos trabalhistas, previdenciários, fiscais, comerciais e outros, resultantes da execução do objeto do presente Termo de Compromisso, e por eventuais danos ou prejuízos causados a terceiros, isentando o ESTADO de qualquer responsabilidade;
- e) permitir e facilitar à Secretaria realizar auditorias e inspeções "in loco" para fiscalizar o cumprimento do Termo de Compromisso e;
- f) indicar o(s) profissional(is) gestor(es) e fiscal(is) da parceria.

**CLÁUSULA TERCEIRA**

**Da vinculação das peças documentais**

Integram este instrumento, independentemente de transcrição, o Plano de Trabalho, bem como toda documentação técnica que deles resultem, cujos termos os partícipes acatam integralmente. Eventuais ajustes realizados durante a execução do objeto integrarão o Plano de Trabalho, desde que não haja alteração do objeto e sejam submetidos e aprovados previamente pela autoridade competente da ADMINISTRAÇÃO PÚBLICA ESTADUAL.

**CLÁUSULA QUARTA**

**Dos Recursos Financeiros**

O presente Termo de Compromisso não contempla repasse de recursos financeiros entre os partícipes, correndo as despesas à conta dos respectivos orçamentos, em conformidade com as atribuições previstas na Cláusula Segunda deste ajuste.

**CLÁUSULA QUINTA**



GOVERNO DO ESTADO DE SÃO PAULO  
SECRETARIA DA EDUCAÇÃO

**Da Vigência**

O presente Termo de Compromisso vigorará por **60(sessenta)meses**, a contar da data da assinatura deste instrumento.

**CLÁUSULA SEXTA**

**Da Denúncia e Rescisão**

O presente Termo de Compromisso poderá ser denunciado a qualquer tempo, por qualquer dos partícipes, mediante comunicação escrita, com antecedência de 90(noventa)dias, e será rescindido por infração legal ou por descumprimento de qualquer de suas cláusulas.

**Parágrafo único** - O Secretário da Educação e o Prefeito Municipal são as autoridades competentes para denunciar ou rescindir este ajuste.

**CLÁUSULA SÉTIMA**

**Da publicidade**

A eficácia do presente termo de compromisso ou dos adiantamentos que impliquem em alteração ou ampliação da execução do objeto descrito neste instrumento fica condicionada à publicação do respectivo extrato no Diário Oficial do Estado de São Paulo, a qual deverá ser providenciada pela administração pública no prazo de até 20 (vinte) dias a contar da respectiva assinatura.

**CLÁUSULA SÉTIMA**

**Do Foro**

Fica eleito o Foro da Capital do Estado de São Paulo para dirimir questões resultantes da execução deste Termo de Compromisso, após esgotadas as instâncias administrativas. E por estarem de acordo, firmam os partícipes o presente instrumento, que será formalizado via sistema informatizado.

São Paulo, #recupera\_data\_assinatura\_convenio\_formatada#

LUCAS GIBIN SEREN  
Prefeito  
Prefeitura Bebedouro

**RENATO FEDER**  
Secretário de Educação



GOVERNO DO ESTADO DE SÃO PAULO  
SECRETARIA DA EDUCAÇÃO

Gabinete do Secretário

**TESTEMUNHA(S):**

CARLOS ALBERTO PRINCIPE - Assessor Técnico IV

Assistência Técnica do Coordenador CISE

-  
SECRETARIA DA EDUCAÇÃO





## Prefeitura Municipal de Bebedouro

Praça José Stamato Sobrinho - nº 45 - CEP 14701-009 - Cx Postal 361  
CNPJ - 45.709.920/0001-11 - Insc. Est. Isenta  
BEBEDOURO - Estado de São Paulo  
Fone: (17) 3345-9100 - www.bebedouro.sp.gov.br

### **DECRETO Nº 13.987 DE 06 DE FEVEREIRO DE 2020**

***Fixa normas relativas a adesão ao Currículo Paulista da Educação Infantil e Ensino Fundamental para o Sistema de Ensino de Bebedouro, e dá outras providências.***

O **Prefeito Municipal de Bebedouro**, usando de suas atribuições legais, e considerando:

- a Base Nacional Comum Curricular (BNCC) que contempla a Educação Infantil e Ensino Fundamental foi aprovada pelo Conselho Nacional de Educação (CNE) e homologada pelo MEC, em dezembro de 2017, depois de audiências públicas realizadas em todas as regiões do Brasil;
- a BNCC da Educação Infantil e do Ensino Fundamental é um documento normativo que define o conjunto progressivo de aprendizagens essenciais que todos os alunos devem desenvolver ao longo destas etapas da sua escolaridade;
- a necessidade de preparar os processos de planejamento e implementação, que serão fundamentais para que a BNCC cumpra o seu papel de promover mais qualidade e equidade na aprendizagem dos estudantes;
- a aprovação da Indicação CEE 179/2019 contendo o Currículo Paulista da Educação Infantil e Ensino Fundamental para o Sistema de Ensino do Estado de São Paulo depois de amplo trabalho colaborativo, princípio central para a implementação da BNCC;
- a necessidade de organizar o trabalho das escolas para que possam se apropriar e concretizar as aprendizagens pautadas pela BNCC e consequente Currículo Paulista;
- a indispensável formação continuada de professores, revisão dos Projetos Pedagógicos das escolas e orientação tanto sobre materiais didáticos quanto sobre avaliação e acompanhamento das aprendizagens;

### **DECRETA**

**Art. 1º** As instituições vinculadas ao Sistema Municipal de Ensino de Bebedouro devem seguir o Currículo Paulista da Educação Infantil e do Ensino Fundamental e as Normas Curriculares Complementares da Secretaria Municipal de Educação de Bebedouro.

**Art. 2º** A Secretaria Municipal de Educação deverá:

- I – participar das ações, em regime de colaboração com a Secretaria de Estado da Educação de São Paulo, na implementação do Currículo Paulista, na etapa da Educação Infantil e do Ensino Fundamental;





## Prefeitura Municipal de Bebedouro

Praça José Stamato Sobrinho - nº 45 - CEP 14701-009 - Cx Postal 361  
CNPJ - 45.709.920/0001-11 - Insc. Est. Isenta  
BEBEDOURO - Estado de São Paulo  
Fone: (17) 3345-9100 - www.bebedouro.sp.gov.br

II - providenciar para que as Matrizes Curriculares, as Matrizes das Avaliações Processuais, os Instrumentos de Acompanhamento do desenvolvimento e da aprendizagem sejam adequados ao Currículo Paulista;

III – orientar e adequar o Projeto Político-Pedagógico com base nos referenciais do Currículo Paulista.

**Art. 3º** As Propostas Pedagógicas das instituições vinculadas ao Sistema Municipal de Ensino de Bebedouro devem:

I - ser adequadas ao Currículo Paulista até dezembro de 2020, respeitada a autonomia que lhes é conferida por lei;

II-contemplar as suas diferentes modalidades de ensino, observadas suas especificidades ao Currículo Paulista.

**Art. 4º** A Formação Continuada deve garantir:

I - aos professores no Sistema de Ensino de Bebedouro a apropriação dos conteúdos e orientações definidos no Currículo Paulista para enriquecimento de sua prática pedagógica com foco nas aprendizagens de todos os estudantes;

II–aos diretores, coordenadores pedagógicos, supervisores de ensino e demais profissionais ligados às instituições vinculadas ao Sistema de Ensino que se apropriem dos conteúdos e orientações definidos no Currículo Paulista e tornem-se capazes de operacionalizar as implicações dessas orientações na organização de espaços e tempos na escola mais adequados para o desenvolvimento das aprendizagens previstas para todos os estudantes.

**Art. 5º** As instituições escolares públicas e privadas vinculadas ao Sistema de Ensino de Bebedouro responsáveis pela formação continuada nos horários de trabalho coletivo pedagógico (HTPC) devem garantir nos planos de ensino a inserção dos conteúdos do Currículo Paulista, bem como promover discussões para apropriação dos professores com vistas a fundamentar e orientar a organização do trabalho em sala de aula.

**Art. 6º** Este Decreto entra em vigor na data da publicação.

Prefeitura Municipal de Bebedouro, 06 de fevereiro de 2020.

**Fernando Galvão Moura**  
Prefeito Municipal

Publicada na Secretaria da Prefeitura a 06 de fevereiro de 2020

**Ivanira A de Souza**  
Secretaria



PREFEITURA DE  
**Bebedouro**  
CIDADE UNIDA E MODERNA

Secretaria  
Municipal de  
Educação

**PORTARIA SEMEB N° 18, DE 16 DE JULHO DE 2021**

Regulamenta a adesão ao Curso de formação continuada para a implementação do Currículo Em Ação no âmbito do município de Bebedouro em regime de colaboração com a Secretaria de Estado da Educação de São Paulo.

**O Secretário Municipal de Educação de Bebedouro**, no uso das atribuições e tendo em vista o disposto no Decreto n.13.987 de 06 de fevereiro de 2020;

**RESOLVE:**

**Art. 1º** Aderir à proposta de formação continuada para a implementação do Currículo Em Ação, com o objetivo de:

**I** - Proporcionar oportunidades de aperfeiçoamento contínuo para os profissionais do magistério municipal;

**II** - Garantir aos profissionais os conhecimentos fundamentais à sua prática profissional referentes à implementação do Currículo Em Ação;

**III** - Promover o aprimoramento contínuo das competências dos profissionais, considerando a especificidade dos diferentes perfis e a integração do trabalho entre eles.

**IV** – Possibilitar o desenvolvimento e o aprimoramento das competências e habilidades necessárias aos profissionais do Sistema de Ensino Municipal requeridas para implementação do Currículo Paulista.

**Art. 2º** A proposta para o município está organizada nos seguintes cursos, destinados a Equipe da Secretaria de Educação e aos Gestores Escolares e Professores.

**I** - Currículo Em Ação – Nivelamento: Anos Iniciais;

**II** - Currículo Em Ação - Nivelamento: Educação Infantil.

§ 1º O curso destinado a Equipe da SEMEB tem carga horária de 35 horas formada em três etapas.

§ 2º O curso destinado aos Gestores Escolares e Professores tem carga horária mínima de 50 horas e máxima de 80 horas.

§ 3º A carga horária refere-se ao tempo estimado necessário para estudo dos conteúdos e realização das atividades no ambiente virtual de Aprendizagem - EFAPE, assim como a leitura de materiais complementares e pesquisas realizadas fora dele.



PREFEITURA DE  
**Bebedouro**  
CIDADE UNIDA E MODERNA

Secretaria  
Municipal de  
**Educação**

**Art. 3º** A avaliação e certificação dependerá do cumprimento das exigências quanto ao cumprimento da realização de:

- a. Atividades dos conteúdos dos módulos compostas por questões objetivas;
- b. Atividade avaliativa realizada dentro do prazo estipulado no cronograma.
- c. Frequência mínima de 75% (setenta e cinco por cento);
- d. Aproveitamento satisfatório no total de atividades propostas.

**Art. 4º** As atividades do curso serão realizadas totalmente a distância, por meio do Ambiente Virtual de Aprendizagem da EFAPE (AVA-EFAPE).

**Art. 5º** As inscrições serão por adesão e deverão ser realizadas por cada interessado, nos períodos de abertura para sua realização.

**Parágrafo Único** Os interessados deverão acessar o AVA-EFAPE, por meio do endereço: <https://avaefapemunicipios.educacao.sp.gov.br>.

**Art. 6º** Os certificados serão emitidos pela EFAPE somente após o término do curso e somente aos cursistas que concluírem e forem aprovados, conforme critérios definidos no **Regulamento do curso**.

**Art. 7º** Os professores poderão utilizar o certificado do curso para fins de pontuação, de acordo com a legislação vigente, para classificação no processo de atribuição de classes e ou aulas.

**Art. 8º** As informações referentes aos cursos de formação continuada ofertados pela Secretaria de Estado da Educação serão divulgadas por meio de comunicados a serem enviados ao e-mail institucional das escolas e no site da Secretaria Municipal de Educação de Bebedouro - SEMEB.

**Art. 9º** Cabe aos gestores escolares informar os professores das respectivas unidades escolares sobre o período de inscrições nos cursos ofertados.

**Art. 10** Esta Portaria entrará em vigor na data de sua publicação, ficando revogadas as disposições em contrário.

Bebedouro, 16 de julho de 2021.

**PROF. DR. HÉLIO JOSÉ DOS SANTOS SOUZA**  
Secretário Municipal de Educação  
RG. 29.468.278-8



# CÂMARA MUNICIPAL DE BEBEDOURO



## Assinaturas Digitais

O documento acima foi proposto para assinatura digital na Câmara Municipal de Bebedouro. Para verificar as assinaturas, clique no link: <http://177.21.38.106/Siave/documentos/autenticar?chave=U4DN10UMK9045337>, ou vá até o site <http://177.21.38.106/Siave/documentos/autenticar> e utilize o código abaixo para verificar se este documento é válido:

**Código para verificação: U4DN-10UM-K904-5337**



DOCUMENTO ASSINADO DIGITALMENTE - PROTOCOLO:49930/2024 - 10/10/2024 - 13:22 - U4DN-10UM-K904-5337